

03-052
0250125

AMENDMENT NO. 1
TO
AGREEMENT NO. USAF-ACC-FXBM-9-03-568

WHEREAS, on the 22nd day of July 2003, the parties hereto entered into Agreement No. USAF-ACC-FXBM-9-03-568 to place information/direction signs within the public right-of-way of the following roads: Liberty Boulevard, Highway 1416, and Commercial Gate Road; and

WHEREAS, Ellsworth Air Force Base has requested that another information sign be placed within the public right-of-way of Liberty Boulevard, and it is in the best interest of Ellsworth Air Force Base to amend the aforesaid license; and


NOW THEREFORE, effective the 14th day of October, 2003, in consideration of the premises, Agreement No. USAF-ACC-FXBM-9-03-568 is amended in the following particulars but in no other:

- a. The agreement includes the installation of an information sign within the public right-of-way on Liberty Boulevard, directly south of the South Dakota Air and Space Museum parking lot.


This agreement shall become effective on the date of the signatures of the respective parties.

Dated this 14th day of October, 2003


ELLSWORTH AIR FORCE BASE:




 Pennington County Commissioners

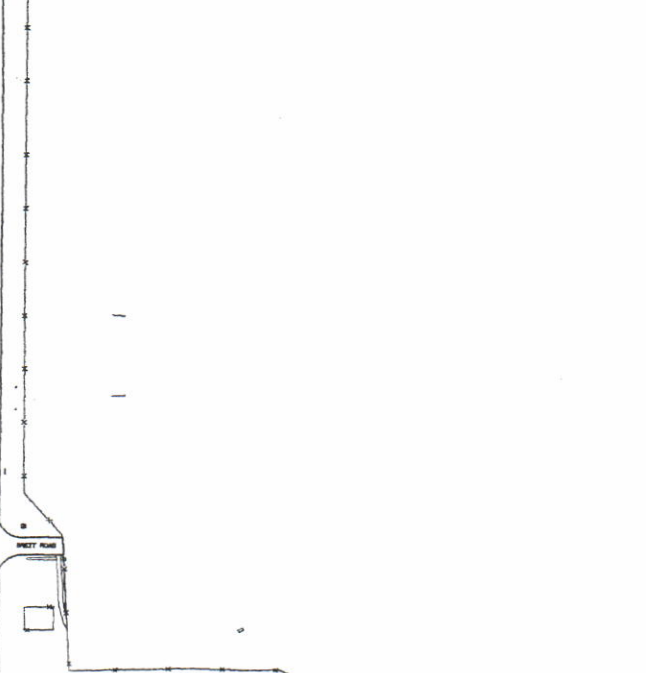

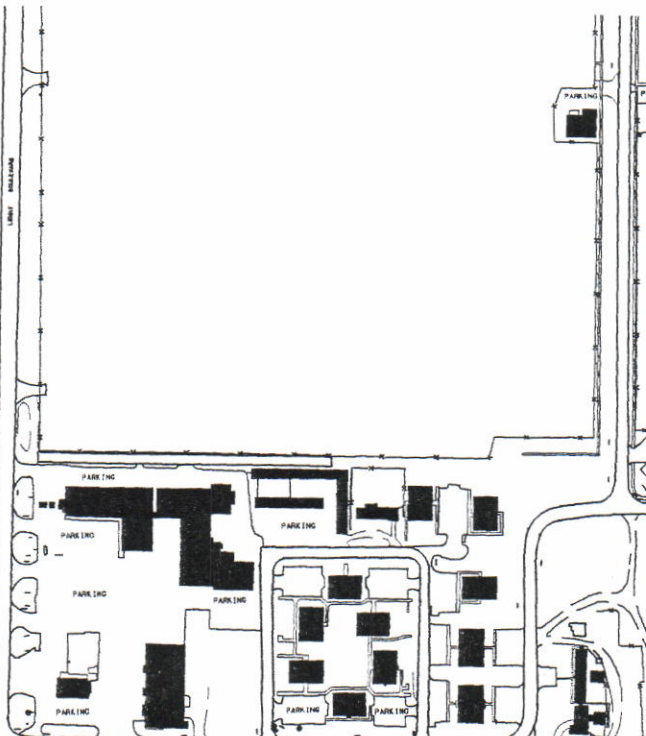
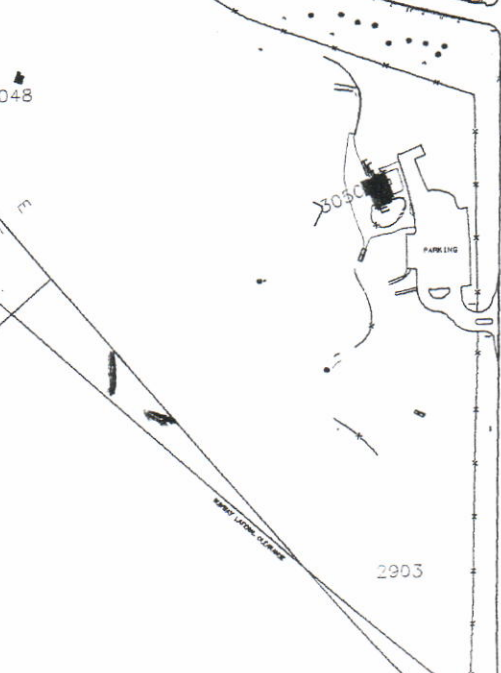
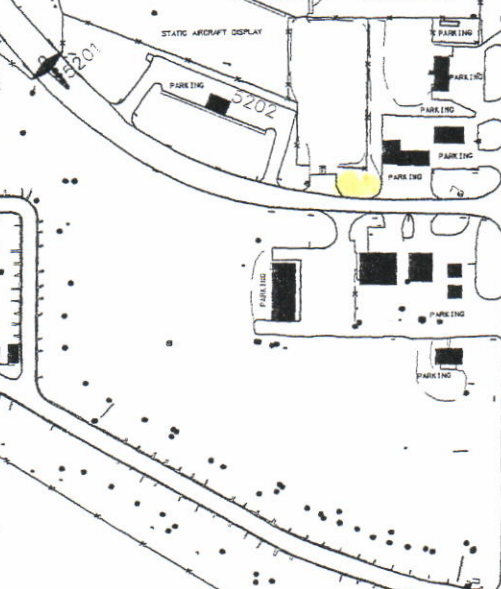
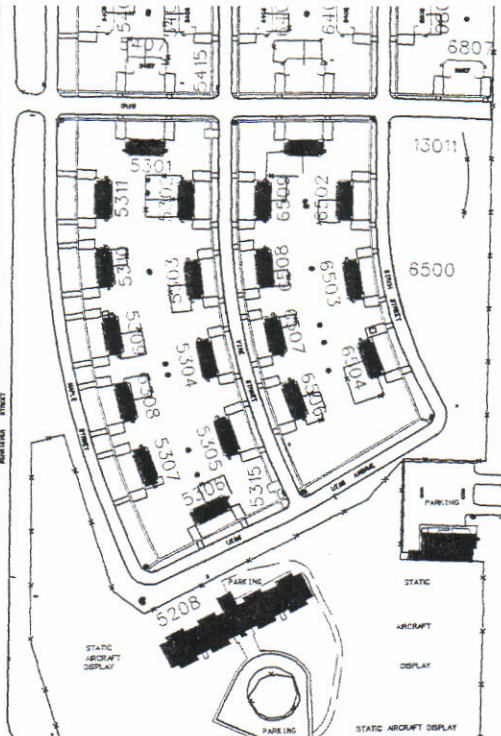

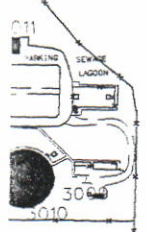
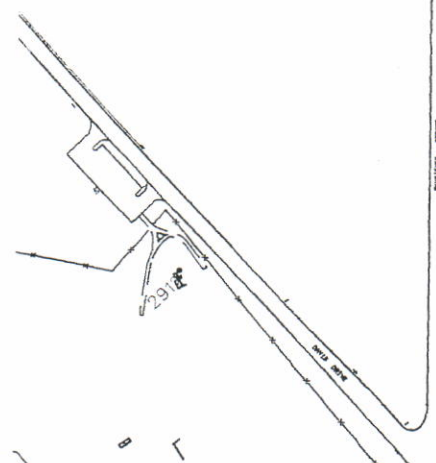


 JAMES M. KOWALSKI, Colonel, USAF
 Commander, 28th Bomb Wing

Attest: 
 Julie Pearson, Auditor
 Pennington County



115
3174.14



LIBERTY BOULEVARD

