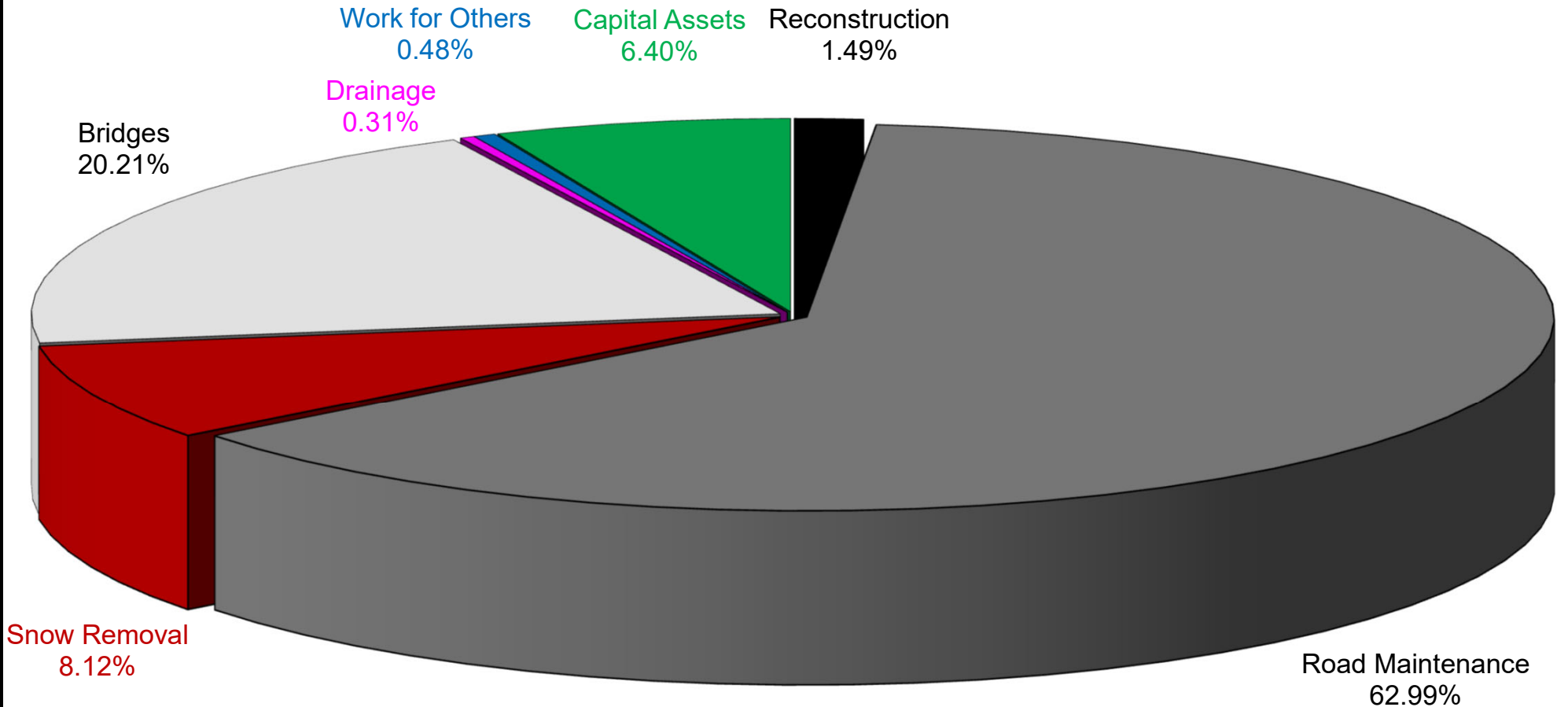


# PENNINGTON COUNTY HIGHWAY DEPARTMENT 2023 ANNUAL REPORT



Road Maintenance	\$9,699,126
Reconstruction	\$228,805
Snow Removal	\$1,250,221
Bridge Work	\$3,112,493
Drainage	\$48,469
Capital Assets	\$986,262
Work for Others	\$73,543
<b>Total</b>	<b>\$15,398,919</b>





# Pennington County Highway Department

3601 Cambell Street • Rapid City, SD 57701-0124


Phone: (605) 394-2166 • Fax: (605) 394-2168

www.pennco.org

## MEMO

TO: BOARD OF COMMISSIONERS

DATE: MARCH 12, 2024

FROM: JOSEPH MILLER  
SUPERINTENDENT 

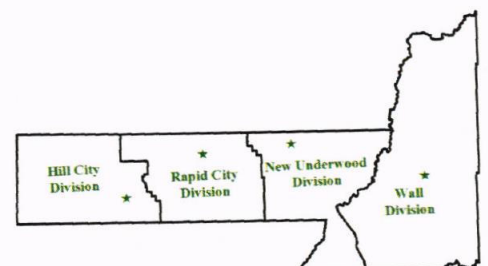
RE: PENNINGTON COUNTY HIGHWAY DEPARTMENT  
2023 ANNUAL REPORT

The 2023 Annual Report for the Highway Department has been posted on the Pennington County website, along with two copies delivered to the Board of Commissioners' office. A link to the report can be found on the Highway Department home page on the left sidebar.

This report provides detailed cost information for all operations performed by the Pennington County Highway Department.

This is for information only. No action is needed.

JM:cag





# Pennington County SD

Reporting Dates Year 2023

## Cost Summary By Location/Task

\\HWY-PUBWRKSQL\PubWorks\Reports\CostLocSum0383.rpt

<u>Task</u>	<u>Reg Hrs</u>	<u>OT Hrs</u>	<u>Labor Cost</u>	<u>Eqp Cost</u>	<u>Mat Cost</u>	<u>Con Cost</u>	<u>Overhead</u>	<u>Total Cost</u>
<b>143rd Avenue (AC) 320701</b>								
108 GPS/GIS Activities	0.10	0.00	\$2.40	\$1.03	\$0.00	\$0.00	\$1.81	\$5.23
109 Utility Permits	0.50	0.00	\$12.97	\$17.50	\$0.00	\$0.00	\$9.97	\$40.43
402 Check Roads/Bridges	0.01	0.06	\$2.57	\$1.59	\$0.00	\$0.00	\$1.94	\$6.10
426 Sweeping	3.14	0.00	\$76.05	\$119.57	\$0.00	\$0.00	\$58.84	\$254.46
442 Mowing/Weed Control	2.82	0.00	\$68.50	\$132.45	\$0.00	\$0.00	\$53.46	\$254.42
511 Snow Removal/Check	4.11	2.37	\$196.96	\$413.45	\$387.76	\$0.00	\$161.61	\$1,159.77
514 Sanding Materials (Incl Haul/Mix)	1.06	0.01	\$27.28	\$64.57	\$0.00	\$0.00	\$21.52	\$113.37
521 Sign Maint	0.50	0.00	\$13.06	\$5.54	\$0.00	\$0.00	\$9.82	\$28.42
525 Pavement Marking	0.00	0.00	\$0.00	\$0.00	\$0.00	\$491.73	\$9.23	\$500.96
815 Accidents/Emergency Work	1.75	4.75	\$261.01	\$495.00	\$0.00	\$0.00	\$203.53	\$959.54
143rd Avenue (AC) 320701	14.00	7.20	\$660.80	\$1,250.69	\$387.76	\$491.73	\$531.72	\$3,322.70
<b>Total 143rd Avenue (AC) 320701</b>	14.00	7.20	\$660.80	\$1,250.69	\$387.76	\$491.73	\$531.72	\$3,322.70
<b>143rd Avenue (AC) 320702</b>								
105 Office Engineering	6.00	0.00	\$206.64	\$0.00	\$0.00	\$0.00	\$157.73	\$364.37
107 Approach Permits	0.50	0.00	\$12.97	\$17.50	\$0.00	\$0.00	\$10.56	\$41.02
108 GPS/GIS Activities	0.20	0.00	\$4.85	\$2.07	\$0.00	\$0.00	\$3.78	\$10.70
402 Check Roads/Bridges	0.03	0.13	\$5.19	\$3.20	\$0.00	\$0.00	\$4.08	\$12.48
422 Crack Seal	0.00	0.00	\$0.00	\$0.00	\$0.00	\$5,545.53	\$210.17	\$5,755.70
426 Sweeping	6.34	0.00	\$153.62	\$241.53	\$0.00	\$0.00	\$126.42	\$521.57
442 Mowing/Weed Control	5.70	0.00	\$138.38	\$267.56	\$0.00	\$0.00	\$115.77	\$521.70
444 Tree Trimming	18.00	0.00	\$424.32	\$515.00	\$0.00	\$0.00	\$343.41	\$1,282.73
445 Trash Cleanup	3.00	0.00	\$64.65	\$35.00	\$0.00	\$0.00	\$50.67	\$150.32
511 Snow Removal/Check	9.25	4.97	\$429.86	\$906.47	\$783.27	\$0.00	\$392.16	\$2,511.76
514 Sanding Materials (Incl Haul/Mix)	2.14	0.02	\$55.11	\$130.42	\$0.00	\$0.00	\$47.01	\$232.55
521 Sign Maint	7.02	0.00	\$205.77	\$221.20	\$94.44	\$0.00	\$169.03	\$690.45
522 Sign Vandalism	1.50	0.00	\$38.19	\$52.50	\$47.04	\$0.00	\$32.92	\$170.65
525 Pavement Marking	0.00	0.00	\$0.00	\$0.00	\$0.00	\$1,464.65	\$55.51	\$1,520.16
143rd Avenue (AC) 320702	59.67	5.12	\$1,739.56	\$2,392.46	\$924.75	\$7,010.18	\$1,719.23	\$13,786.16
<b>Total 143rd Avenue (AC) 320702</b>	59.67	5.12	\$1,739.56	\$2,392.46	\$924.75	\$7,010.18	\$1,719.23	\$13,786.16
<b>145th Avenue (G) 428201</b>								
108 GPS/GIS Activities	0.05	0.00	\$1.20	\$0.51	\$0.00	\$0.00	\$0.89	\$2.60
404 Blading/Gravel Maint	0.00	2.25	\$103.46	\$168.75	\$0.00	\$0.00	\$77.60	\$349.81
442 Mowing/Weed Control	1.41	0.00	\$34.25	\$66.23	\$0.00	\$0.00	\$25.79	\$126.27
511 Snow Removal/Check	1.72	0.32	\$57.42	\$126.92	\$0.00	\$0.00	\$43.39	\$227.73
521 Sign Maint	0.29	0.00	\$6.64	\$1.74	\$0.00	\$0.00	\$4.90	\$13.28
523 Traffic Studies	2.00	0.00	\$59.31	\$35.00	\$0.00	\$0.00	\$43.90	\$138.20
145th Avenue (G) 428201	5.47	2.57	\$262.28	\$399.15	\$0.00	\$0.00	\$196.46	\$857.89
<b>Total 145th Avenue (G) 428201</b>	5.47	2.57	\$262.28	\$399.15	\$0.00	\$0.00	\$196.46	\$857.89
<b>151st Avenue (AC) 227203</b>								
108 GPS/GIS Activities	0.42	0.00	\$9.99	\$4.27	\$0.00	\$0.00	\$8.36	\$22.62
402 Check Roads/Bridges	0.06	0.26	\$10.69	\$6.60	\$0.00	\$0.00	\$9.10	\$26.39
426 Sweeping	13.05	0.00	\$316.37	\$497.41	\$0.00	\$0.00	\$293.01	\$1,106.79
442 Mowing/Weed Control	11.74	0.00	\$284.98	\$551.01	\$0.00	\$0.00	\$271.98	\$1,107.96
511 Snow Removal/Check	13.00	4.99	\$544.73	\$1,229.73	\$1,613.06	\$0.00	\$659.56	\$4,047.07
514 Sanding Materials (Incl Haul/Mix)	4.41	0.04	\$113.50	\$268.59	\$0.00	\$0.00	\$112.16	\$494.26
521 Sign Maint	1.50	0.00	\$38.19	\$52.50	\$43.20	\$0.00	\$38.15	\$172.04
525 Pavement Marking	0.00	0.00	\$0.00	\$0.00	\$0.00	\$3,398.03	\$265.22	\$3,663.25
151st Avenue (AC) 227203	44.18	5.29	\$1,318.45	\$2,610.10	\$1,656.26	\$3,398.03	\$1,657.54	\$10,640.37

# Pennington County SD

Reporting Dates Year 2023

## Cost Summary By Location/Task

\\HWY-PUBWRKSQL\PubWorks\Reports\CostLocSum0383.rpt

Task	Reg Hrs	OT Hrs	Labor Cost	Eqp Cost	Mat Cost	Con Cost	Overhead	Total Cost
<b>Total 151st Avenue (AC) 227203</b>	44.18	5.29	\$1,318.45	\$2,610.10	\$1,656.26	\$3,398.03	\$1,657.54	\$10,640.37

### 154th Avenue - 702774

405 Culvert Maint	4.00	0.00	\$122.64	\$70.00	\$0.00	\$0.00	\$88.97	\$281.61
154th Avenue - 702774	4.00	0.00	\$122.64	\$70.00	\$0.00	\$0.00	\$88.97	\$281.61

### CU 702774+1.809 - 154th Avenue - 702774

221 Metal Culvert Install	138.25	0.00	\$3,817.01	\$7,781.25	\$6,906.06	\$129.00	\$2,768.91	\$21,402.21
405 Culvert Maint	39.00	0.00	\$1,023.89	\$1,617.50	\$0.00	\$0.00	\$742.73	\$3,384.10
443 Seeding	3.50	0.00	\$90.72	\$52.50	\$0.00	\$0.00	\$65.80	\$209.01
446 Drainage Maint/Ditch Work	4.00	0.00	\$95.66	\$370.00	\$0.00	\$0.00	\$69.39	\$535.05
521 Sign Maint	1.00	0.00	\$25.46	\$35.00	\$12.72	\$0.00	\$18.47	\$91.65
CU 702774+1.809	185.75	0.00	\$5,052.73	\$9,856.25	\$6,918.78	\$129.00	\$3,665.31	\$25,622.03

### CU 702774+1.815 - 154th Avenue - 702774

221 Metal Culvert Install	128.75	0.50	\$3,590.34	\$6,706.25	\$6,906.06	\$129.00	\$2,604.48	\$19,936.12
405 Culvert Maint	33.50	0.00	\$878.61	\$1,547.50	\$0.00	\$0.00	\$637.35	\$3,063.45
443 Seeding	3.50	0.00	\$90.72	\$52.50	\$0.00	\$0.00	\$65.80	\$209.01
446 Drainage Maint/Ditch Work	4.00	0.00	\$95.66	\$370.00	\$0.00	\$0.00	\$69.39	\$535.05
CU 702774+1.815	169.75	0.50	\$4,655.32	\$8,676.25	\$6,906.06	\$129.00	\$3,377.03	\$23,743.63
<b>Total 154th Avenue - 702774</b>	359.50	0.50	\$9,830.69	\$18,602.50	\$13,824.84	\$258.00	\$7,131.30	\$49,647.27

### 154th Avenue (AST/AC) 145701

108 GPS/GIS Activities	0.41	0.00	\$9.75	\$4.17	\$0.00	\$0.00	\$8.13	\$22.05
402 Check Roads/Bridges	0.06	0.25	\$10.43	\$6.44	\$0.00	\$0.00	\$8.85	\$25.72
426 Sweeping	12.74	0.00	\$308.76	\$485.45	\$0.00	\$0.00	\$284.48	\$1,078.69
442 Mowing/Weed Control	11.46	0.00	\$278.13	\$537.76	\$0.00	\$0.00	\$263.91	\$1,079.80
444 Tree Trimming	0.33	0.00	\$7.31	\$6.10	\$0.00	\$0.00	\$6.32	\$19.73
511 Snow Removal/Check	10.90	2.44	\$372.54	\$654.77	\$1,574.29	\$0.00	\$457.87	\$3,059.47
514 Sanding Materials (Incl Haul/Mix)	4.30	0.04	\$110.77	\$262.14	\$0.00	\$0.00	\$108.76	\$481.68
521 Sign Maint	1.53	0.00	\$37.69	\$10.98	\$0.00	\$0.00	\$31.05	\$79.71
523 Traffic Studies	2.00	0.00	\$59.31	\$35.00	\$0.00	\$0.00	\$50.20	\$144.50
525 Pavement Marking	0.00	0.00	\$0.00	\$0.00	\$0.00	\$2,775.65	\$211.43	\$2,987.08
154th Avenue (AST/AC) 145701	43.71	2.74	\$1,194.69	\$2,002.80	\$1,574.29	\$2,775.65	\$1,431.01	\$8,978.43
<b>Total 154th Avenue (AST/AC) 145701</b>	43.71	2.74	\$1,194.69	\$2,002.80	\$1,574.29	\$2,775.65	\$1,431.01	\$8,978.43

### 154th Avenue (G) 222901

114 Programmed Culvert Inspections	2.00	0.00	\$61.34	\$0.00	\$0.00	\$0.00	\$46.91	\$108.25
404 Blading/Gravel Maint	6.50	1.00	\$240.10	\$675.00	\$0.00	\$0.00	\$210.22	\$1,125.31
410 Spot Gravel	3.00	0.00	\$76.38	\$270.00	\$0.00	\$0.00	\$69.05	\$415.43
426 Sweeping	0.02	0.00	\$0.61	\$1.06	\$0.00	\$0.00	\$0.51	\$2.18
442 Mowing/Weed Control	3.73	0.00	\$93.18	\$211.94	\$0.00	\$0.00	\$79.62	\$384.74
445 Trash Cleanup	1.00	0.00	\$25.46	\$0.00	\$0.00	\$0.00	\$19.47	\$44.93
511 Snow Removal/Check	1.77	0.63	\$81.94	\$175.24	\$0.00	\$0.00	\$69.57	\$326.75
154th Avenue (G) 222901	18.02	1.63	\$579.00	\$1,333.24	\$0.00	\$0.00	\$495.36	\$2,407.60
<b>Total 154th Avenue (G) 222901</b>	18.02	1.63	\$579.00	\$1,333.24	\$0.00	\$0.00	\$495.36	\$2,407.60

### 154th Avenue (G) 422901

114 Programmed Culvert Inspections	4.00	0.00	\$112.26	\$70.00	\$0.00	\$0.00	\$91.76	\$274.02
404 Blading/Gravel Maint	12.00	2.00	\$385.12	\$1,260.00	\$0.00	\$0.00	\$372.58	\$2,017.69
409 Hand Patch/AMZ	3.00	0.00	\$71.75	\$35.00	\$0.00	\$0.00	\$58.10	\$164.85
410 Spot Gravel	10.00	0.00	\$280.55	\$670.00	\$192.51	\$0.00	\$268.28	\$1,411.34
426 Sweeping	0.03	0.00	\$0.88	\$1.52	\$0.00	\$0.00	\$0.77	\$3.18
434 Guardrail Maint	15.00	0.00	\$392.50	\$740.00	\$0.00	\$0.00	\$348.90	\$1,481.40

# Pennington County SD

Reporting Dates Year 2023

## Cost Summary By Location/Task

\\HWY-PUBWRKSQL\PubWorks\Reports\CostLocSum0383.rpt

<u>Task</u>	<u>Reg Hrs</u>	<u>OT Hrs</u>	<u>Labor Cost</u>	<u>Eqp Cost</u>	<u>Mat Cost</u>	<u>Con Cost</u>	<u>Overhead</u>	<u>Total Cost</u>
<b>154th Avenue (G) 422901</b>								
442 Mowing/Weed Control	5.37	0.00	\$134.00	\$304.79	\$0.00	\$0.00	\$122.07	\$560.86
445 Trash Cleanup	1.00	0.00	\$22.37	\$0.00	\$0.00	\$0.00	\$17.50	\$39.87
511 Snow Removal/Check	1.88	1.57	\$127.90	\$252.02	\$0.00	\$0.00	\$114.31	\$494.23
521 Sign Maint	2.50	0.00	\$69.75	\$78.75	\$0.00	\$0.00	\$59.00	\$207.49
602 Emergency Work	4.00	0.00	\$106.04	\$70.00	\$0.00	\$0.00	\$86.90	\$262.94
154th Avenue (G) 422901	58.79	3.57	\$1,703.11	\$3,482.08	\$192.51	\$0.00	\$1,540.17	\$6,917.86
<b>LG 422901+01.02 - 154th Avenue (G) 422901</b>								
102 Inspections	1.00	0.00	\$30.66	\$17.50	\$0.00	\$0.00	\$24.97	\$73.13
LG 422901+01.02	1.00	0.00	\$30.66	\$17.50	\$0.00	\$0.00	\$24.97	\$73.13
<b>Total 154th Avenue (G) 422901</b>	59.79	3.57	\$1,733.77	\$3,499.58	\$192.51	\$0.00	\$1,565.14	\$6,990.99
<b>154th Avenue (G) 424701</b>								
108 GPS/GIS Activities	0.20	0.00	\$4.80	\$2.05	\$0.00	\$0.00	\$3.74	\$10.59
404 Blading/Gravel Maint	1.00	1.50	\$87.94	\$170.00	\$0.00	\$0.00	\$73.47	\$331.40
442 Mowing/Weed Control	5.64	0.00	\$137.01	\$264.91	\$0.00	\$0.00	\$114.47	\$516.39
511 Snow Removal/Check	10.67	3.72	\$395.46	\$782.16	\$0.00	\$0.00	\$331.06	\$1,508.68
521 Sign Maint	0.55	0.00	\$13.10	\$3.64	\$0.00	\$0.00	\$10.13	\$26.87
154th Avenue (G) 424701	18.06	5.22	\$638.30	\$1,222.76	\$0.00	\$0.00	\$532.87	\$2,393.93
<b>Total 154th Avenue (G) 424701</b>	18.06	5.22	\$638.30	\$1,222.76	\$0.00	\$0.00	\$532.87	\$2,393.93
<b>154th Avenue (G/AST) 123202</b>								
108 GPS/GIS Activities	0.40	0.00	\$9.65	\$4.12	\$0.00	\$0.00	\$8.04	\$21.82
402 Check Roads/Bridges	0.06	0.25	\$10.33	\$6.37	\$0.00	\$0.00	\$8.75	\$25.45
404 Blading/Gravel Maint	37.25	8.00	\$1,296.63	\$3,182.50	\$0.00	\$0.00	\$1,278.43	\$5,757.56
426 Sweeping	12.61	0.00	\$305.72	\$480.67	\$0.00	\$0.00	\$281.09	\$1,067.48
434 Guardrail Maint	2.00	0.00	\$61.30	\$70.00	\$0.00	\$0.00	\$54.37	\$185.67
442 Mowing/Weed Control	11.35	0.00	\$275.39	\$532.46	\$0.00	\$0.00	\$260.70	\$1,068.55
511 Snow Removal/Check	22.35	6.58	\$785.54	\$1,572.15	\$0.00	\$0.00	\$747.67	\$3,105.36
521 Sign Maint	1.10	0.00	\$26.33	\$7.32	\$0.00	\$0.00	\$21.64	\$55.28
523 Traffic Studies	2.00	0.00	\$59.31	\$35.00	\$0.00	\$0.00	\$50.13	\$144.43
154th Avenue (G/AST) 123202	89.12	14.83	\$2,830.19	\$5,890.59	\$0.00	\$0.00	\$2,710.82	\$11,431.60
<b>Total 154th Avenue (G/AST) 123202</b>	89.12	14.83	\$2,830.19	\$5,890.59	\$0.00	\$0.00	\$2,710.82	\$11,431.60
<b>155th Avenue (G) 444601</b>								
102 Inspections	2.00	0.00	\$70.60	\$0.00	\$0.00	\$0.00	\$54.79	\$125.39
402 Check Roads/Bridges	3.00	0.00	\$91.95	\$35.00	\$0.00	\$0.00	\$73.13	\$200.08
404 Blading/Gravel Maint	3.50	2.50	\$184.65	\$540.00	\$0.00	\$0.00	\$170.65	\$895.30
410 Spot Gravel	31.00	0.00	\$858.16	\$1,895.00	\$154.01	\$0.00	\$769.80	\$3,676.97
426 Sweeping	0.03	0.00	\$0.79	\$1.36	\$0.00	\$0.00	\$0.68	\$2.83
442 Mowing/Weed Control	4.80	0.00	\$119.80	\$272.50	\$0.00	\$0.00	\$106.78	\$499.08
446 Drainage Maint/Ditch Work	20.00	0.00	\$546.96	\$757.50	\$0.00	\$0.00	\$462.86	\$1,767.32
511 Snow Removal/Check	1.68	1.40	\$114.35	\$225.31	\$0.00	\$0.00	\$100.16	\$439.82
801 Misc Meetings	2.00	0.00	\$61.30	\$70.00	\$0.00	\$0.00	\$51.12	\$182.42
155th Avenue (G) 444601	68.01	3.90	\$2,048.56	\$3,796.67	\$154.01	\$0.00	\$1,789.96	\$7,789.20
<b>Total 155th Avenue (G) 444601</b>	68.01	3.90	\$2,048.56	\$3,796.67	\$154.01	\$0.00	\$1,789.96	\$7,789.20
<b>155th Avenue (G) 446001</b>								
109 Utility Permits	1.71	0.00	\$44.45	\$37.50	\$0.00	\$0.00	\$38.89	\$120.84
114 Programmed Culvert Inspections	4.00	0.00	\$110.08	\$70.00	\$0.00	\$0.00	\$94.45	\$274.53
402 Check Roads/Bridges	2.00	0.00	\$61.34	\$0.00	\$0.00	\$0.00	\$49.47	\$110.81

# Pennington County SD

Reporting Dates Year 2023

## Cost Summary By Location/Task

\\HWY-PUBWRKSQL\PubWorks\Reports\CostLocSum0383.rpt

<u>Task</u>	<u>Reg Hrs</u>	<u>OT Hrs</u>	<u>Labor Cost</u>	<u>Eqp Cost</u>	<u>Mat Cost</u>	<u>Con Cost</u>	<u>Overhead</u>	<u>Total Cost</u>
<b>155th Avenue (G) 446001</b>								
404 Blading/Gravel Maint	5.00	1.00	\$174.46	\$270.00	\$0.00	\$0.00	\$162.58	\$607.04
410 Spot Gravel	4.00	0.00	\$122.68	\$360.00	\$0.00	\$0.00	\$128.12	\$610.80
426 Sweeping	0.05	0.00	\$1.26	\$2.18	\$0.00	\$0.00	\$1.19	\$4.63
442 Mowing/Weed Control	7.68	0.00	\$191.68	\$435.99	\$0.00	\$0.00	\$189.93	\$817.60
511 Snow Removal/Check	4.08	0.95	\$160.30	\$310.10	\$0.00	\$0.00	\$154.41	\$624.82
155th Avenue (G) 446001	28.52	1.95	\$866.26	\$1,485.78	\$0.00	\$0.00	\$819.04	\$3,171.07
<b>Total 155th Avenue (G) 446001</b>	<b>28.52</b>	<b>1.95</b>	<b>\$866.26</b>	<b>\$1,485.78</b>	<b>\$0.00</b>	<b>\$0.00</b>	<b>\$819.04</b>	<b>\$3,171.07</b>
<b>156th Avenue (AC) 444101</b>								
402 Check Roads/Bridges	2.00	0.50	\$84.29	\$87.50	\$0.00	\$0.00	\$70.04	\$241.83
409 Hand Patch/AMZ	11.50	0.50	\$265.92	\$465.00	\$52.23	\$0.00	\$233.46	\$1,016.61
426 Sweeping	0.03	0.00	\$0.80	\$1.39	\$0.00	\$0.00	\$0.70	\$2.89
442 Mowing/Weed Control	4.90	0.00	\$122.46	\$278.55	\$0.00	\$0.00	\$109.60	\$510.62
511 Snow Removal/Check	8.40	3.24	\$351.74	\$811.60	\$276.87	\$0.00	\$329.74	\$1,769.94
514 Sanding Materials (Incl Haul/Mix)	1.20	0.00	\$28.19	\$91.91	\$0.00	\$0.00	\$26.67	\$146.77
525 Pavement Marking	0.00	0.00	\$0.00	\$0.00	\$0.00	\$806.52	\$41.76	\$848.28
803 Training	0.02	0.00	\$0.49	\$2.34	\$0.00	\$0.00	\$0.50	\$3.32
156th Avenue (AC) 444101	28.06	4.24	\$853.90	\$1,738.29	\$329.10	\$806.52	\$812.47	\$4,540.27
<b>CU 444101+1.107 - 156th Avenue (AC) 444101</b>								
405 Culvert Maint	2.00	0.00	\$53.04	\$0.00	\$0.00	\$0.00	\$41.22	\$94.26
CU 444101+1.107	2.00	0.00	\$53.04	\$0.00	\$0.00	\$0.00	\$41.22	\$94.26
<b>Total 156th Avenue (AC) 444101</b>	<b>30.06</b>	<b>4.24</b>	<b>\$906.94</b>	<b>\$1,738.29</b>	<b>\$329.10</b>	<b>\$806.52</b>	<b>\$853.69</b>	<b>\$4,634.53</b>
<b>156th Avenue (G) 244001</b>								
114 Programmed Culvert Inspections	4.00	0.00	\$112.26	\$70.00	\$0.00	\$0.00	\$87.18	\$269.44
404 Blading/Gravel Maint	5.50	2.00	\$220.31	\$675.00	\$0.00	\$0.00	\$188.03	\$1,083.34
426 Sweeping	0.02	0.00	\$0.49	\$0.85	\$0.00	\$0.00	\$0.40	\$1.73
442 Mowing/Weed Control	2.99	0.00	\$74.54	\$169.55	\$0.00	\$0.00	\$61.77	\$305.87
511 Snow Removal/Check	1.41	0.51	\$65.55	\$140.20	\$0.00	\$0.00	\$54.03	\$259.78
156th Avenue (G) 244001	13.92	2.51	\$473.15	\$1,055.60	\$0.00	\$0.00	\$391.42	\$1,920.16
<b>CU 244001+0.132 - 156th Avenue (G) 244001</b>								
405 Culvert Maint	4.00	0.00	\$95.66	\$0.00	\$0.00	\$0.00	\$72.41	\$168.07
CU 244001+0.132	4.00	0.00	\$95.66	\$0.00	\$0.00	\$0.00	\$72.41	\$168.07
<b>Total 156th Avenue (G) 244001</b>	<b>17.92</b>	<b>2.51</b>	<b>\$568.81</b>	<b>\$1,055.60</b>	<b>\$0.00</b>	<b>\$0.00</b>	<b>\$463.82</b>	<b>\$2,088.23</b>
<b>157th Avenue - 702771</b>								
<b>CU 702771+0.777 - 157th Avenue - 702771</b>								
405 Culvert Maint	17.00	0.00	\$441.78	\$757.50	\$0.00	\$0.00	\$320.47	\$1,519.75
521 Sign Maint	0.50	0.00	\$14.83	\$8.75	\$0.00	\$0.00	\$10.75	\$34.32
CU 702771+0.777	17.50	0.00	\$456.60	\$766.25	\$0.00	\$0.00	\$331.23	\$1,554.08
<b>CU 702771+0.780 - 157th Avenue - 702771</b>								
405 Culvert Maint	17.00	0.00	\$441.78	\$677.50	\$0.00	\$0.00	\$320.47	\$1,439.75
CU 702771+0.780	17.00	0.00	\$441.78	\$677.50	\$0.00	\$0.00	\$320.47	\$1,439.75
<b>Total 157th Avenue - 702771</b>	<b>34.50</b>	<b>0.00</b>	<b>\$898.38</b>	<b>\$1,443.75</b>	<b>\$0.00</b>	<b>\$0.00</b>	<b>\$651.70</b>	<b>\$2,993.83</b>
<b>157th Avenue (G) 346101</b>								
404 Blading/Gravel Maint	2.00	1.00	\$107.35	\$270.00	\$0.00	\$0.00	\$92.03	\$469.38
426 Sweeping	0.02	0.00	\$0.58	\$1.01	\$0.00	\$0.00	\$0.48	\$2.07



# Pennington County SD

Reporting Dates Year 2023

## Cost Summary By Location/Task

\\HWY-PUBWRKSQL\PubWorks\Reports\CostLocSum0383.rpt

<u>Task</u>	<u>Reg Hrs</u>	<u>OT Hrs</u>	<u>Labor Cost</u>	<u>Eqp Cost</u>	<u>Mat Cost</u>	<u>Con Cost</u>	<u>Overhead</u>	<u>Total Cost</u>
<b>157th Avenue (G) 346101</b>								
442 Mowing/Weed Control	4.55	0.00	\$119.39	\$236.85	\$0.00	\$0.00	\$99.98	\$456.22
511 Snow Removal/Check	1.78	0.55	\$75.99	\$143.57	\$0.00	\$0.00	\$63.37	\$282.93
523 Traffic Studies	2.00	0.00	\$59.31	\$35.00	\$0.00	\$0.00	\$46.56	\$140.86
157th Avenue (G) 346101	10.35	1.55	\$362.63	\$686.42	\$0.00	\$0.00	\$302.41	\$1,351.46
<b>Total 157th Avenue (G) 346101</b>	<b>10.35</b>	<b>1.55</b>	<b>\$362.63</b>	<b>\$686.42</b>	<b>\$0.00</b>	<b>\$0.00</b>	<b>\$302.41</b>	<b>\$1,351.46</b>
<b>157th Avenue (G) 346902</b>								
402 Check Roads/Bridges	0.10	0.00	\$2.93	\$1.67	\$0.00	\$0.00	\$2.21	\$6.81
404 Blading/Gravel Maint	1.00	1.00	\$76.68	\$180.00	\$0.00	\$0.00	\$60.54	\$317.22
426 Sweeping	0.01	0.00	\$0.30	\$0.51	\$0.00	\$0.00	\$0.23	\$1.04
442 Mowing/Weed Control	1.81	0.00	\$45.26	\$102.94	\$0.00	\$0.00	\$35.67	\$183.87
444 Tree Trimming	34.00	0.00	\$756.50	\$525.00	\$0.00	\$0.00	\$573.30	\$1,854.79
511 Snow Removal/Check	2.37	0.47	\$95.19	\$96.03	\$0.00	\$0.00	\$72.71	\$263.94
157th Avenue (G) 346902	39.29	1.47	\$976.85	\$906.15	\$0.00	\$0.00	\$744.66	\$2,627.67
<b>Total 157th Avenue (G) 346902</b>	<b>39.29</b>	<b>1.47</b>	<b>\$976.85</b>	<b>\$906.15</b>	<b>\$0.00</b>	<b>\$0.00</b>	<b>\$744.66</b>	<b>\$2,627.67</b>
<b>157th Avenue (G) 446101</b>								
404 Blading/Gravel Maint	4.00	0.50	\$129.09	\$405.00	\$0.00	\$0.00	\$114.68	\$648.77
426 Sweeping	0.02	0.00	\$0.61	\$1.06	\$0.00	\$0.00	\$0.51	\$2.18
442 Mowing/Weed Control	3.73	0.00	\$93.18	\$211.94	\$0.00	\$0.00	\$79.62	\$384.74
511 Snow Removal/Check	1.86	0.58	\$79.79	\$150.75	\$0.00	\$0.00	\$66.97	\$297.51
157th Avenue (G) 446101	9.62	1.08	\$302.67	\$768.74	\$0.00	\$0.00	\$261.78	\$1,333.19
<b>Total 157th Avenue (G) 446101</b>	<b>9.62</b>	<b>1.08</b>	<b>\$302.67</b>	<b>\$768.74</b>	<b>\$0.00</b>	<b>\$0.00</b>	<b>\$261.78</b>	<b>\$1,333.19</b>
<b>158th Avenue (G) 244101</b>								
114 Programmed Culvert Inspections	5.00	0.00	\$137.72	\$105.00	\$0.00	\$0.00	\$115.21	\$357.93
402 Check Roads/Bridges	2.00	0.00	\$61.30	\$70.00	\$0.00	\$0.00	\$52.75	\$184.05
404 Blading/Gravel Maint	11.00	5.50	\$539.51	\$1,230.00	\$0.00	\$0.00	\$502.92	\$2,272.42
410 Spot Gravel	26.00	0.00	\$717.21	\$2,115.00	\$539.02	\$0.00	\$732.80	\$4,104.04
426 Sweeping	0.04	0.00	\$0.98	\$1.69	\$0.00	\$0.00	\$0.88	\$3.55
442 Mowing/Weed Control	5.97	0.00	\$149.09	\$339.11	\$0.00	\$0.00	\$138.93	\$627.12
446 Drainage Maint/Ditch Work	6.00	0.00	\$168.33	\$105.00	\$0.00	\$0.00	\$139.34	\$412.67
511 Snow Removal/Check	2.83	1.02	\$131.10	\$280.39	\$0.00	\$0.00	\$121.04	\$532.53
158th Avenue (G) 244101	58.84	6.52	\$1,905.23	\$4,246.19	\$539.02	\$0.00	\$1,803.86	\$8,494.30
<b>Total 158th Avenue (G) 244101</b>	<b>58.84</b>	<b>6.52</b>	<b>\$1,905.23</b>	<b>\$4,246.19</b>	<b>\$539.02</b>	<b>\$0.00</b>	<b>\$1,803.86</b>	<b>\$8,494.30</b>
<b>158th Avenue (G) 246301</b>								
404 Blading/Gravel Maint	13.50	8.00	\$782.13	\$1,845.00	\$0.00	\$0.00	\$1,046.47	\$3,673.59
410 Spot Gravel	3.00	1.00	\$127.55	\$330.00	\$0.00	\$0.00	\$175.97	\$633.52
426 Sweeping	0.11	0.00	\$2.83	\$4.90	\$0.00	\$0.00	\$3.46	\$11.19
442 Mowing/Weed Control	17.27	0.00	\$431.29	\$980.99	\$0.00	\$0.00	\$570.42	\$1,982.70
445 Trash Cleanup	9.50	0.00	\$250.77	\$415.00	\$0.00	\$0.00	\$303.33	\$969.10
511 Snow Removal/Check	8.55	2.76	\$370.21	\$697.74	\$0.00	\$0.00	\$463.32	\$1,531.26
523 Traffic Studies	1.50	0.00	\$46.58	\$35.00	\$0.00	\$0.00	\$48.66	\$130.23
158th Avenue (G) 246301	53.44	11.76	\$2,011.35	\$4,308.62	\$0.00	\$0.00	\$2,611.63	\$8,931.59
<b>Total 158th Avenue (G) 246301</b>	<b>53.44</b>	<b>11.76</b>	<b>\$2,011.35</b>	<b>\$4,308.62</b>	<b>\$0.00</b>	<b>\$0.00</b>	<b>\$2,611.63</b>	<b>\$8,931.59</b>
<b>159th Avenue (G) 346701</b>								
112 Utility Locates	2.00	0.00	\$61.30	\$70.00	\$0.00	\$0.00	\$60.53	\$191.83
404 Blading/Gravel Maint	5.00	2.00	\$245.33	\$630.00	\$0.00	\$0.00	\$285.05	\$1,160.38

# Pennington County SD

Reporting Dates Year 2023

## Cost Summary By Location/Task

\\HWY-PUBWRKSQL\PubWorks\Reports\CostLocSum0383.rpt

<u>Task</u>	<u>Reg Hrs</u>	<u>OT Hrs</u>	<u>Labor Cost</u>	<u>Eqp Cost</u>	<u>Mat Cost</u>	<u>Con Cost</u>	<u>Overhead</u>	<u>Total Cost</u>
<b>159th Avenue (G) 346701</b>								
426 Sweeping	0.07	0.00	\$1.90	\$3.28	\$0.00	\$0.00	\$2.01	\$7.20
442 Mowing/Weed Control	11.59	0.00	\$289.30	\$658.03	\$0.00	\$0.00	\$325.75	\$1,273.08
511 Snow Removal/Check	5.20	2.39	\$254.52	\$468.03	\$0.00	\$0.00	\$273.02	\$995.56
521 Sign Maint	2.00	0.00	\$59.31	\$35.00	\$0.00	\$0.00	\$54.56	\$148.87
523 Traffic Studies	2.00	0.00	\$59.31	\$35.00	\$0.00	\$0.00	\$54.55	\$148.85
159th Avenue (G) 346701	27.86	4.39	\$970.97	\$1,899.34	\$0.00	\$0.00	\$1,055.47	\$3,925.77
<b>CU 346701+1.740 - 159th Avenue (G) 346701</b>								
443 Seeding	1.00	0.00	\$22.37	\$35.00	\$0.00	\$0.00	\$23.25	\$80.62
CU 346701+1.740	1.00	0.00	\$22.37	\$35.00	\$0.00	\$0.00	\$23.25	\$80.62
<b>CU 346701+3.170 - 159th Avenue (G) 346701</b>								
105 Office Engineering	1.50	0.00	\$38.90	\$17.50	\$0.00	\$0.00	\$35.11	\$91.50
221 Metal Culvert Install	64.00	0.00	\$1,765.99	\$2,340.00	\$853.21	\$0.00	\$1,887.74	\$6,846.94
443 Seeding	1.00	0.00	\$30.65	\$17.50	\$0.00	\$0.00	\$28.12	\$76.27
CU 346701+3.170	66.50	0.00	\$1,835.54	\$2,375.00	\$853.21	\$0.00	\$1,950.97	\$7,014.71
<b>LG 346701+00.09 - 159th Avenue (G) 346701</b>								
102 Inspections	1.00	0.00	\$30.66	\$17.50	\$0.00	\$0.00	\$28.13	\$76.29
303 Repair Livestock Guard	4.00	0.00	\$95.66	\$70.00	\$0.00	\$0.00	\$89.66	\$255.32
LG 346701+00.09	5.00	0.00	\$126.32	\$87.50	\$0.00	\$0.00	\$117.79	\$331.61
<b>LG 346701+01.23 - 159th Avenue (G) 346701</b>								
102 Inspections	1.00	0.00	\$30.66	\$17.50	\$0.00	\$0.00	\$28.13	\$76.29
303 Repair Livestock Guard	4.00	0.00	\$95.66	\$70.00	\$0.00	\$0.00	\$89.66	\$255.32
LG 346701+01.23	5.00	0.00	\$126.32	\$87.50	\$0.00	\$0.00	\$117.79	\$331.61
<b>Total 159th Avenue (G) 346701</b>	105.36	4.39	\$3,081.51	\$4,484.34	\$853.21	\$0.00	\$3,265.27	\$11,684.32
<b>159th Avenue (G) 444201</b>								
114 Programmed Culvert Inspections	6.00	0.00	\$183.96	\$105.00	\$0.00	\$0.00	\$150.58	\$439.54
404 Blading/Gravel Maint	3.00	6.50	\$355.87	\$855.00	\$0.00	\$0.00	\$329.94	\$1,540.81
410 Spot Gravel	5.00	0.00	\$111.85	\$400.00	\$0.00	\$0.00	\$111.48	\$623.33
426 Sweeping	0.04	0.00	\$0.92	\$1.59	\$0.00	\$0.00	\$0.82	\$3.33
442 Mowing/Weed Control	5.62	0.00	\$140.21	\$318.92	\$0.00	\$0.00	\$128.93	\$588.07
511 Snow Removal/Check	1.97	1.64	\$133.83	\$263.70	\$0.00	\$0.00	\$120.65	\$518.18
159th Avenue (G) 444201	21.62	8.14	\$926.64	\$1,944.22	\$0.00	\$0.00	\$842.41	\$3,713.26
<b>Total 159th Avenue (G) 444201</b>	21.62	8.14	\$926.64	\$1,944.22	\$0.00	\$0.00	\$842.41	\$3,713.26
<b>159th Avenue (G) 444401</b>								
402 Check Roads/Bridges	0.28	0.00	\$8.49	\$4.85	\$0.00	\$0.00	\$6.90	\$20.24
404 Blading/Gravel Maint	6.00	1.00	\$214.31	\$630.00	\$0.00	\$0.00	\$202.35	\$1,046.66
426 Sweeping	0.03	0.00	\$0.86	\$1.49	\$0.00	\$0.00	\$0.76	\$3.11
442 Mowing/Weed Control	5.26	0.00	\$131.34	\$298.74	\$0.00	\$0.00	\$119.16	\$549.24
511 Snow Removal/Check	7.89	2.65	\$364.29	\$479.28	\$0.00	\$0.00	\$311.11	\$1,154.67
520 Work Zone Traffic Control	8.00	0.00	\$237.24	\$140.00	\$0.00	\$0.00	\$193.05	\$570.29
602 Emergency Work	1.00	0.00	\$26.51	\$35.00	\$0.00	\$0.00	\$22.64	\$84.14
801 Misc Meetings	1.00	0.00	\$30.65	\$17.50	\$0.00	\$0.00	\$24.91	\$73.06
159th Avenue (G) 444401	29.46	3.65	\$1,013.69	\$1,606.85	\$0.00	\$0.00	\$880.88	\$3,501.41
<b>Total 159th Avenue (G) 444401</b>	29.46	3.65	\$1,013.69	\$1,606.85	\$0.00	\$0.00	\$880.88	\$3,501.41
<b>160th Avenue (AC) 146805</b>								
102 Inspections	47.00	1.50	\$1,314.31	\$122.50	\$0.00	\$0.00	\$1,100.61	\$2,537.41

# Pennington County SD

Reporting Dates Year 2023

## Cost Summary By Location/Task

\\HWY-PUBWRKSQL\PubWorks\Reports\CostLocSum0383.rpt

<u>Task</u>	<u>Reg Hrs</u>	<u>OT Hrs</u>	<u>Labor Cost</u>	<u>Eqp Cost</u>	<u>Mat Cost</u>	<u>Con Cost</u>	<u>Overhead</u>	<u>Total Cost</u>
<b>160th Avenue (AC) 146805</b>								
402 Check Roads/Bridges	1.00	0.00	\$30.65	\$35.00	\$0.00	\$0.00	\$28.96	\$94.61
408 Patching-Cut Outs	94.50	0.00	\$2,001.89	\$2,972.50	\$1,426.61	\$0.00	\$2,107.93	\$8,508.92
409 Hand Patch/AMZ	92.25	0.00	\$1,878.00	\$2,555.00	\$865.46	\$0.00	\$1,905.12	\$7,203.57
421 Chip Seal	0.00	0.00	\$0.00	\$0.00	\$0.00	\$117,498.02	\$12,036.72	\$129,534.74
426 Sweeping	0.06	0.00	\$1.59	\$2.75	\$0.00	\$0.00	\$1.60	\$5.94
442 Mowing/Weed Control	9.70	0.00	\$242.27	\$551.05	\$0.00	\$0.00	\$257.01	\$1,050.33
511 Snow Removal/Check	10.78	3.67	\$381.11	\$749.95	\$547.71	\$0.00	\$448.44	\$2,127.21
514 Sanding Materials (Incl Haul/Mix)	2.37	0.00	\$55.77	\$181.81	\$0.00	\$0.00	\$64.80	\$302.39
523 Traffic Studies	1.50	0.00	\$46.58	\$35.00	\$0.00	\$0.00	\$42.14	\$123.71
525 Pavement Marking	0.00	0.00	\$0.00	\$0.00	\$0.00	\$5,458.35	\$559.16	\$6,017.51
803 Training	0.05	0.00	\$0.96	\$4.63	\$0.00	\$0.00	\$1.27	\$6.86
815 Accidents/Emergency Work	0.00	2.00	\$91.96	\$0.00	\$0.00	\$0.00	\$76.13	\$168.09
160th Avenue (AC) 146805	259.21	7.17	\$6,045.09	\$7,210.19	\$2,839.78	\$122,956.37	\$18,629.88	\$157,681.29
<b>Total 160th Avenue (AC) 146805</b>	259.21	7.17	\$6,045.09	\$7,210.19	\$2,839.78	\$122,956.37	\$18,629.88	\$157,681.29
<b>160th Avenue (G) 145901</b>								
402 Check Roads/Bridges	2.00	0.00	\$65.34	\$70.00	\$0.00	\$0.00	\$57.10	\$192.44
404 Blading/Gravel Maint	4.00	14.50	\$789.83	\$1,665.00	\$0.00	\$0.00	\$748.89	\$3,203.72
425 Recycle/Pulverize	225.75	0.00	\$5,908.13	\$13,080.00	\$0.00	\$0.00	\$5,646.76	\$24,634.88
426 Sweeping	0.04	0.00	\$1.11	\$1.92	\$0.00	\$0.00	\$1.03	\$4.06
442 Mowing/Weed Control	6.79	0.00	\$169.50	\$385.53	\$0.00	\$0.00	\$162.74	\$717.77
445 Trash Cleanup	2.00	0.00	\$44.74	\$0.00	\$0.00	\$0.00	\$35.66	\$80.40
511 Snow Removal/Check	7.13	2.80	\$269.21	\$504.93	\$383.20	\$0.00	\$278.24	\$1,435.57
514 Sanding Materials (Incl Haul/Mix)	1.66	0.00	\$39.02	\$127.20	\$0.00	\$0.00	\$40.22	\$206.45
521 Sign Maint	6.00	0.00	\$169.54	\$140.00	\$100.60	\$0.00	\$152.38	\$562.52
525 Pavement Marking	0.00	0.00	\$0.00	\$0.00	\$0.00	\$639.65	\$45.84	\$685.49
803 Training	0.03	0.00	\$0.67	\$3.24	\$0.00	\$0.00	\$0.77	\$4.68
160th Avenue (G) 145901	255.40	17.30	\$7,457.08	\$15,977.83	\$483.80	\$639.65	\$7,169.63	\$31,727.98
<b>Total 160th Avenue (G) 145901</b>	255.40	17.30	\$7,457.08	\$15,977.83	\$483.80	\$639.65	\$7,169.63	\$31,727.98
<b>160th Avenue (G) 145902</b>								
102 Inspections	11.00	0.00	\$285.23	\$105.00	\$0.00	\$0.00	\$286.71	\$676.93
112 Utility Locates	2.00	0.00	\$61.30	\$70.00	\$0.00	\$0.00	\$71.32	\$202.62
404 Blading/Gravel Maint	55.50	12.50	\$2,219.13	\$5,840.00	\$0.00	\$0.00	\$3,257.97	\$11,317.11
405 Culvert Maint	47.50	0.00	\$1,355.04	\$1,735.00	\$0.00	\$0.00	\$1,614.91	\$4,704.95
410 Spot Gravel	151.00	0.00	\$4,166.83	\$12,170.00	\$5,487.53	\$0.00	\$7,485.96	\$29,310.32
426 Sweeping	0.12	0.00	\$3.18	\$5.49	\$0.00	\$0.00	\$4.08	\$12.74
434 Guardrail Maint	12.00	0.00	\$314.00	\$420.00	\$0.00	\$0.00	\$377.89	\$1,111.89
442 Mowing/Weed Control	19.37	0.00	\$483.65	\$1,100.08	\$0.00	\$0.00	\$674.73	\$2,258.46
443 Seeding	18.00	0.00	\$435.66	\$1,012.50	\$0.00	\$0.00	\$612.20	\$2,060.36
446 Drainage Maint/Ditch Work	57.00	0.00	\$1,528.32	\$4,100.00	\$0.00	\$0.00	\$2,259.71	\$7,888.03
511 Snow Removal/Check	8.34	4.35	\$429.47	\$782.44	\$0.00	\$0.00	\$559.39	\$1,771.30
522 Sign Vandalism	1.00	0.00	\$29.66	\$17.50	\$0.00	\$0.00	\$31.15	\$78.30
601 Storm Damage Repair	18.00	0.00	\$483.00	\$1,480.00	\$0.00	\$0.00	\$751.83	\$2,714.83
160th Avenue (G) 145902	400.84	16.85	\$11,794.46	\$28,838.01	\$5,487.53	\$0.00	\$17,987.83	\$64,107.82
<b>CU 145902+2.461 - 160th Avenue (G) 145902</b>								
405 Culvert Maint	34.00	0.00	\$907.64	\$1,785.00	\$0.00	\$0.00	\$1,209.09	\$3,901.73
446 Drainage Maint/Ditch Work	10.00	0.00	\$223.70	\$315.00	\$0.00	\$0.00	\$272.44	\$811.14
CU 145902+2.461	44.00	0.00	\$1,131.34	\$2,100.00	\$0.00	\$0.00	\$1,481.53	\$4,712.87
<b>Total 160th Avenue (G) 145902</b>	444.84	16.85	\$12,925.80	\$30,938.01	\$5,487.53	\$0.00	\$19,469.36	\$68,820.69

# Pennington County SD

Reporting Dates Year 2023

## Cost Summary By Location/Task

\\HWY-PUBWRKSQL\PubWorks\Reports\CostLocSum0383.rpt

<u>Task</u>	<u>Reg Hrs</u>	<u>OT Hrs</u>	<u>Labor Cost</u>	<u>Eqp Cost</u>	<u>Mat Cost</u>	<u>Con Cost</u>	<u>Overhead</u>	<u>Total Cost</u>
<b>160th Avenue (G) 444301</b>								
114 Programmed Culvert Inspections	3.00	0.00	\$80.50	\$35.00	\$0.00	\$0.00	\$62.04	\$177.54
404 Blading/Gravel Maint	3.00	3.50	\$221.76	\$585.00	\$0.00	\$0.00	\$186.30	\$993.06
426 Sweeping	0.02	0.00	\$0.49	\$0.85	\$0.00	\$0.00	\$0.40	\$1.73
442 Mowing/Weed Control	2.99	0.00	\$74.54	\$169.55	\$0.00	\$0.00	\$61.77	\$305.87
511 Snow Removal/Check	1.05	0.87	\$71.15	\$140.20	\$0.00	\$0.00	\$58.27	\$269.62
160th Avenue (G) 444301	10.05	4.37	\$448.44	\$930.60	\$0.00	\$0.00	\$368.78	\$1,747.81
<b>Total 160th Avenue (G) 444301</b>	10.05	4.37	\$448.44	\$930.60	\$0.00	\$0.00	\$368.78	\$1,747.81
<b>161st Avenue (AC) 144501</b>								
114 Programmed Culvert Inspections	4.00	0.00	\$110.08	\$70.00	\$0.00	\$0.00	\$100.60	\$280.68
408 Patching-Cut Outs	105.50	4.50	\$2,378.36	\$2,820.00	\$1,167.24	\$0.00	\$2,458.63	\$8,824.23
409 Hand Patch/AMZ	96.00	0.00	\$2,168.37	\$2,985.00	\$722.32	\$0.00	\$2,249.85	\$8,125.54
426 Sweeping	12.46	0.00	\$298.61	\$438.37	\$0.00	\$0.00	\$301.52	\$1,038.50
442 Mowing/Weed Control	10.91	0.00	\$272.44	\$619.68	\$0.00	\$0.00	\$300.40	\$1,192.52
445 Trash Cleanup	10.00	0.00	\$285.78	\$280.00	\$0.00	\$0.00	\$272.49	\$838.27
511 Snow Removal/Check	16.75	6.08	\$690.32	\$1,562.07	\$615.93	\$0.00	\$831.20	\$3,699.53
514 Sanding Materials (Incl Haul/Mix)	2.67	0.00	\$62.72	\$204.46	\$0.00	\$0.00	\$76.28	\$343.46
520 Work Zone Traffic Control	2.00	2.00	\$152.48	\$200.00	\$0.00	\$0.00	\$151.22	\$503.70
521 Sign Maint	8.00	0.00	\$237.73	\$175.00	\$46.37	\$0.00	\$225.34	\$684.44
523 Traffic Studies	2.00	0.00	\$59.31	\$35.00	\$0.00	\$0.00	\$53.88	\$148.18
525 Pavement Marking	0.00	0.00	\$0.00	\$0.00	\$0.00	\$1,147.21	\$132.16	\$1,279.37
803 Training	0.05	0.00	\$1.08	\$5.20	\$0.00	\$0.00	\$1.51	\$7.79
855 Supervision/Paperwork	8.50	0.00	\$234.94	\$0.00	\$0.00	\$0.00	\$197.49	\$432.43
161st Avenue (AC) 144501	278.84	12.58	\$6,952.23	\$9,394.78	\$2,551.86	\$1,147.21	\$7,352.57	\$27,398.64
<b>Total 161st Avenue (AC) 144501</b>	278.84	12.58	\$6,952.23	\$9,394.78	\$2,551.86	\$1,147.21	\$7,352.57	\$27,398.64
<b>161st Avenue (AC) 146802</b>								
426 Sweeping	0.08	0.00	\$2.10	\$3.64	\$0.00	\$0.00	\$2.30	\$8.04
442 Mowing/Weed Control	12.83	0.00	\$320.36	\$728.68	\$0.00	\$0.00	\$374.50	\$1,423.54
443 Seeding	4.00	0.00	\$95.66	\$240.00	\$0.00	\$0.00	\$114.86	\$450.52
511 Snow Removal/Check	14.26	4.85	\$503.95	\$991.70	\$724.27	\$0.00	\$666.29	\$2,886.21
514 Sanding Materials (Incl Haul/Mix)	3.14	0.00	\$73.75	\$240.42	\$0.00	\$0.00	\$96.06	\$410.24
520 Work Zone Traffic Control	10.00	0.00	\$296.55	\$650.00	\$0.00	\$0.00	\$343.35	\$1,289.90
521 Sign Maint	3.00	0.00	\$78.38	\$105.00	\$0.00	\$0.00	\$81.70	\$265.08
525 Pavement Marking	0.00	0.00	\$0.00	\$0.00	\$0.00	\$6,388.86	\$865.46	\$7,254.32
803 Training	0.06	0.00	\$1.27	\$6.12	\$0.00	\$0.00	\$1.92	\$9.31
161st Avenue (AC) 146802	47.37	4.85	\$1,372.03	\$2,965.55	\$724.27	\$6,388.86	\$2,546.45	\$13,997.16
<b>Total 161st Avenue (AC) 146802</b>	47.37	4.85	\$1,372.03	\$2,965.55	\$724.27	\$6,388.86	\$2,546.45	\$13,997.16
<b>161st Avenue (AC) 146803</b>								
408 Patching-Cut Outs	55.00	6.25	\$1,525.94	\$2,070.00	\$992.25	\$0.00	\$1,621.73	\$6,209.92
409 Hand Patch/AMZ	25.00	0.00	\$660.07	\$725.00	\$59.91	\$0.00	\$640.95	\$2,085.93
426 Sweeping	0.07	0.00	\$1.74	\$3.01	\$0.00	\$0.00	\$1.80	\$6.55
442 Mowing/Weed Control	10.63	0.00	\$265.34	\$603.53	\$0.00	\$0.00	\$289.97	\$1,158.84
511 Snow Removal/Check	11.81	4.02	\$417.40	\$821.38	\$599.88	\$0.00	\$509.08	\$2,347.74
514 Sanding Materials (Incl Haul/Mix)	2.60	0.00	\$61.09	\$199.13	\$0.00	\$0.00	\$73.51	\$333.73
523 Traffic Studies	2.50	0.00	\$76.24	\$52.50	\$0.00	\$0.00	\$69.74	\$198.47
525 Pavement Marking	0.00	0.00	\$0.00	\$0.00	\$0.00	\$5,241.05	\$588.04	\$5,829.09
803 Training	0.05	0.00	\$1.05	\$5.07	\$0.00	\$0.00	\$1.45	\$7.57
161st Avenue (AC) 146803	107.65	10.27	\$3,008.87	\$4,479.62	\$1,652.04	\$5,241.05	\$3,796.27	\$18,177.84
<b>Total 161st Avenue (AC) 146803</b>	107.65	10.27	\$3,008.87	\$4,479.62	\$1,652.04	\$5,241.05	\$3,796.27	\$18,177.84

# Pennington County SD

Reporting Dates Year 2023

## Cost Summary By Location/Task

\\HWY-PUBWRKSQL\PubWorks\Reports\CostLocSum0383.rpt

<b>Task</b>	<b>Reg Hrs</b>	<b>OT Hrs</b>	<b>Labor Cost</b>	<b>Eqp Cost</b>	<b>Mat Cost</b>	<b>Con Cost</b>	<b>Overhead</b>	<b>Total Cost</b>
<b>161st Avenue (G) 444403</b>								
426 Sweeping	0.00	0.00	\$0.10	\$0.17	\$0.00	\$0.00	\$0.07	\$0.34
442 Mowing/Weed Control	0.60	0.00	\$15.09	\$34.31	\$0.00	\$0.00	\$11.26	\$60.66
161st Avenue (G) 444403	0.61	0.00	\$15.19	\$34.49	\$0.00	\$0.00	\$11.33	\$61.00
<b>Total 161st Avenue (G) 444403</b>	<b>0.61</b>	<b>0.00</b>	<b>\$15.19</b>	<b>\$34.49</b>	<b>\$0.00</b>	<b>\$0.00</b>	<b>\$11.33</b>	<b>\$61.00</b>
<b>161st Avenue (G) 449901</b>								
404 Blading/Gravel Maint	3.00	0.00	\$91.99	\$270.00	\$0.00	\$0.00	\$76.10	\$438.09
426 Sweeping	0.02	0.00	\$0.40	\$0.70	\$0.00	\$0.00	\$0.32	\$1.42
442 Mowing/Weed Control	2.45	0.00	\$61.23	\$139.28	\$0.00	\$0.00	\$49.61	\$250.12
511 Snow Removal/Check	1.06	0.55	\$54.37	\$99.06	\$0.00	\$0.00	\$43.42	\$196.85
161st Avenue (G) 449901	6.52	0.55	\$208.00	\$509.03	\$0.00	\$0.00	\$169.45	\$886.48
<b>LG 449901+00.02 - 161st Avenue (G) 449901</b>								
102 Inspections	1.00	0.00	\$30.66	\$17.50	\$0.00	\$0.00	\$23.49	\$71.65
LG 449901+00.02	1.00	0.00	\$30.66	\$17.50	\$0.00	\$0.00	\$23.49	\$71.65
<b>LG 449901+00.67 - 161st Avenue (G) 449901</b>								
102 Inspections	1.00	0.00	\$30.66	\$17.50	\$0.00	\$0.00	\$23.49	\$71.65
LG 449901+00.67	1.00	0.00	\$30.66	\$17.50	\$0.00	\$0.00	\$23.49	\$71.65
<b>Total 161st Avenue (G) 449901</b>	<b>8.52</b>	<b>0.55</b>	<b>\$269.32</b>	<b>\$544.03</b>	<b>\$0.00</b>	<b>\$0.00</b>	<b>\$216.43</b>	<b>\$1,029.78</b>
<b>162nd Avenue (G) 444801</b>								
404 Blading/Gravel Maint	5.50	0.00	\$154.45	\$495.00	\$0.00	\$0.00	\$130.56	\$780.01
426 Sweeping	0.02	0.00	\$0.44	\$0.77	\$0.00	\$0.00	\$0.36	\$1.56
442 Mowing/Weed Control	2.70	0.00	\$67.44	\$153.41	\$0.00	\$0.00	\$55.22	\$276.07
511 Snow Removal/Check	0.95	0.79	\$64.37	\$126.84	\$0.00	\$0.00	\$52.15	\$243.37
162nd Avenue (G) 444801	9.17	0.79	\$286.71	\$776.02	\$0.00	\$0.00	\$238.29	\$1,301.02
<b>Total 162nd Avenue (G) 444801</b>	<b>9.17</b>	<b>0.79</b>	<b>\$286.71</b>	<b>\$776.02</b>	<b>\$0.00</b>	<b>\$0.00</b>	<b>\$238.29</b>	<b>\$1,301.02</b>
<b>164th Avenue (G) 444901</b>								
404 Blading/Gravel Maint	14.00	3.00	\$519.48	\$1,530.00	\$0.00	\$0.00	\$644.47	\$2,693.95
426 Sweeping	0.08	0.00	\$2.03	\$3.51	\$0.00	\$0.00	\$2.19	\$7.73
434 Guardrail Maint	9.00	0.00	\$235.50	\$465.00	\$0.00	\$0.00	\$262.31	\$962.81
442 Mowing/Weed Control	12.37	0.00	\$308.82	\$702.44	\$0.00	\$0.00	\$356.08	\$1,367.34
444 Tree Trimming	43.00	0.00	\$1,056.93	\$835.00	\$0.00	\$0.00	\$1,013.77	\$2,905.70
511 Snow Removal/Check	4.34	3.62	\$294.76	\$580.81	\$0.00	\$0.00	\$328.16	\$1,203.74
164th Avenue (G) 444901	82.79	6.62	\$2,417.53	\$4,116.75	\$0.00	\$0.00	\$2,606.99	\$9,141.27
<b>Total 164th Avenue (G) 444901</b>	<b>82.79</b>	<b>6.62</b>	<b>\$2,417.53</b>	<b>\$4,116.75</b>	<b>\$0.00</b>	<b>\$0.00</b>	<b>\$2,606.99</b>	<b>\$9,141.27</b>
<b>165th Avenue (G) 245101</b>								
404 Blading/Gravel Maint	15.00	0.00	\$422.64	\$1,350.00	\$0.00	\$0.00	\$444.28	\$2,216.92
410 Spot Gravel	2.00	0.00	\$61.32	\$190.00	\$84.70	\$0.00	\$70.58	\$406.61
426 Sweeping	0.05	0.00	\$1.21	\$2.09	\$0.00	\$0.00	\$1.13	\$4.42
442 Mowing/Weed Control	7.36	0.00	\$183.70	\$417.83	\$0.00	\$0.00	\$179.98	\$781.51
511 Snow Removal/Check	3.48	1.25	\$161.53	\$345.48	\$0.00	\$0.00	\$156.56	\$663.57
165th Avenue (G) 245101	27.89	1.25	\$830.39	\$2,305.40	\$84.70	\$0.00	\$852.54	\$4,073.03
<b>Total 165th Avenue (G) 245101</b>	<b>27.89</b>	<b>1.25</b>	<b>\$830.39</b>	<b>\$2,305.40</b>	<b>\$84.70</b>	<b>\$0.00</b>	<b>\$852.54</b>	<b>\$4,073.03</b>
<b>167th Avenue (G/AC) 249701</b>								
114 Programmed Culvert Inspections	4.00	0.00	\$110.08	\$70.00	\$0.00	\$0.00	\$93.44	\$273.52
333 Bridge Routine Repair & Maint	3.00	0.00	\$71.75	\$180.00	\$0.00	\$0.00	\$71.03	\$322.78

# Pennington County SD

Reporting Dates Year 2023

## Cost Summary By Location/Task

\\HWY-PUBWRKSQL\PubWorks\Reports\CostLocSum0383.rpt

<b>Task</b>	<b>Reg Hrs</b>	<b>OT Hrs</b>	<b>Labor Cost</b>	<b>Eqp Cost</b>	<b>Mat Cost</b>	<b>Con Cost</b>	<b>Overhead</b>	<b>Total Cost</b>
<b>167th Avenue (G/AC) 249701</b>								
404 Blading/Gravel Maint	13.00	2.00	\$420.92	\$1,350.00	\$0.00	\$0.00	\$438.91	\$2,209.83
410 Spot Gravel	2.00	0.00	\$61.32	\$190.00	\$84.70	\$0.00	\$69.83	\$405.85
426 Sweeping	0.05	0.00	\$1.17	\$2.02	\$0.00	\$0.00	\$1.09	\$4.29
442 Mowing/Weed Control	7.14	0.00	\$178.37	\$405.72	\$0.00	\$0.00	\$173.45	\$757.54
446 Drainage Maint/Ditch Work	23.00	0.00	\$564.31	\$860.00	\$0.00	\$0.00	\$516.79	\$1,941.10
511 Snow Removal/Check	2.80	1.81	\$166.27	\$336.12	\$44.14	\$0.00	\$161.83	\$708.36
514 Sanding Materials (Incl Haul/Mix)	0.19	0.00	\$4.49	\$14.65	\$0.00	\$0.00	\$4.70	\$23.85
803 Training	0.00	0.00	\$0.08	\$0.37	\$0.00	\$0.00	\$0.09	\$0.54
<b>167th Avenue (G/AC) 249701</b>	<b>55.18</b>	<b>3.81</b>	<b>\$1,578.76</b>	<b>\$3,408.89</b>	<b>\$128.84</b>	<b>\$0.00</b>	<b>\$1,531.16</b>	<b>\$6,647.65</b>
<b>CU 249701+1.819 - 167th Avenue (G/AC) 249701</b>								
112 Utility Locates	1.50	0.00	\$45.98	\$52.50	\$0.00	\$0.00	\$40.77	\$139.24
221 Metal Culvert Install	50.00	0.00	\$1,359.01	\$2,722.50	\$782.54	\$0.00	\$1,352.72	\$6,216.77
446 Drainage Maint/Ditch Work	32.00	0.00	\$892.77	\$2,590.00	\$0.00	\$0.00	\$910.32	\$4,393.09
<b>CU 249701+1.819</b>	<b>83.50</b>	<b>0.00</b>	<b>\$2,297.76</b>	<b>\$5,365.00</b>	<b>\$782.54</b>	<b>\$0.00</b>	<b>\$2,303.81</b>	<b>\$10,749.10</b>
<b>Total 167th Avenue (G/AC) 249701</b>	<b>138.68</b>	<b>3.81</b>	<b>\$3,876.51</b>	<b>\$8,773.89</b>	<b>\$911.39</b>	<b>\$0.00</b>	<b>\$3,834.97</b>	<b>\$17,396.75</b>
<b>168th Avenue (G) 445301</b>								
404 Blading/Gravel Maint	12.00	0.00	\$305.52	\$855.00	\$0.00	\$0.00	\$357.06	\$1,517.58
426 Sweeping	0.07	0.00	\$1.81	\$3.13	\$0.00	\$0.00	\$1.89	\$6.84
442 Mowing/Weed Control	11.05	0.00	\$275.99	\$627.75	\$0.00	\$0.00	\$305.68	\$1,209.42
511 Snow Removal/Check	3.52	3.59	\$268.96	\$519.06	\$0.00	\$0.00	\$287.07	\$1,075.08
<b>168th Avenue (G) 445301</b>	<b>26.65</b>	<b>3.59</b>	<b>\$852.28</b>	<b>\$2,004.94</b>	<b>\$0.00</b>	<b>\$0.00</b>	<b>\$951.70</b>	<b>\$3,808.92</b>
<b>Total 168th Avenue (G) 445301</b>	<b>26.65</b>	<b>3.59</b>	<b>\$852.28</b>	<b>\$2,004.94</b>	<b>\$0.00</b>	<b>\$0.00</b>	<b>\$951.70</b>	<b>\$3,808.92</b>
<b>169th Avenue (G) 247101</b>								
114 Programmed Culvert Inspections	6.00	0.00	\$165.12	\$105.00	\$0.00	\$0.00	\$150.49	\$420.61
404 Blading/Gravel Maint	8.50	5.00	\$384.21	\$1,215.00	\$0.00	\$0.00	\$460.54	\$2,059.75
410 Spot Gravel	12.00	0.00	\$313.92	\$780.00	\$154.01	\$0.00	\$369.61	\$1,617.54
426 Sweeping	0.07	0.00	\$1.77	\$3.05	\$0.00	\$0.00	\$1.83	\$6.65
442 Mowing/Weed Control	10.77	0.00	\$268.89	\$611.60	\$0.00	\$0.00	\$295.17	\$1,175.66
511 Snow Removal/Check	5.06	1.88	\$237.12	\$505.71	\$0.00	\$0.00	\$256.47	\$999.30
522 Sign Vandalism	1.50	0.00	\$41.19	\$52.50	\$0.00	\$0.00	\$40.53	\$134.22
<b>169th Avenue (G) 247101</b>	<b>43.89</b>	<b>6.88</b>	<b>\$1,412.22</b>	<b>\$3,272.86</b>	<b>\$154.01</b>	<b>\$0.00</b>	<b>\$1,574.65</b>	<b>\$6,413.74</b>
<b>CU 247101+2.674 - 169th Avenue (G) 247101</b>								
112 Utility Locates	1.50	0.00	\$45.98	\$52.50	\$0.00	\$0.00	\$44.54	\$143.01
221 Metal Culvert Install	43.00	0.00	\$1,125.74	\$1,707.50	\$645.70	\$0.00	\$1,212.18	\$4,691.13
446 Drainage Maint/Ditch Work	2.00	0.00	\$61.30	\$70.00	\$0.00	\$0.00	\$59.40	\$190.70
<b>CU 247101+2.674</b>	<b>46.50</b>	<b>0.00</b>	<b>\$1,233.02</b>	<b>\$1,830.00</b>	<b>\$645.70</b>	<b>\$0.00</b>	<b>\$1,316.12</b>	<b>\$5,024.84</b>
<b>Total 169th Avenue (G) 247101</b>	<b>90.39</b>	<b>6.88</b>	<b>\$2,645.24</b>	<b>\$5,102.86</b>	<b>\$799.71</b>	<b>\$0.00</b>	<b>\$2,890.77</b>	<b>\$11,438.58</b>
<b>169th Avenue (G) 447101</b>								
404 Blading/Gravel Maint	5.00	1.50	\$184.59	\$405.00	\$0.00	\$0.00	\$156.02	\$745.61
426 Sweeping	0.02	0.00	\$0.58	\$1.01	\$0.00	\$0.00	\$0.48	\$2.07
442 Mowing/Weed Control	3.55	0.00	\$88.74	\$201.85	\$0.00	\$0.00	\$75.28	\$365.87
511 Snow Removal/Check	1.10	1.18	\$86.93	\$166.90	\$0.00	\$0.00	\$72.58	\$326.41
<b>169th Avenue (G) 447101</b>	<b>9.68</b>	<b>2.68</b>	<b>\$360.84</b>	<b>\$774.76</b>	<b>\$0.00</b>	<b>\$0.00</b>	<b>\$304.37</b>	<b>\$1,439.96</b>
<b>LG 447101+01.00 - 169th Avenue (G) 447101</b>								
303 Repair Livestock Guard	24.00	0.00	\$614.41	\$402.50	\$0.00	\$0.00	\$483.86	\$1,500.77
<b>LG 447101+01.00</b>	<b>24.00</b>	<b>0.00</b>	<b>\$614.41</b>	<b>\$402.50</b>	<b>\$0.00</b>	<b>\$0.00</b>	<b>\$483.86</b>	<b>\$1,500.77</b>

# Pennington County SD

Reporting Dates Year 2023

## Cost Summary By Location/Task

\\HWY-PUBWRKSQL\PubWorks\Reports\CostLocSum0383.rpt

<b>Task</b>	<b>Reg Hrs</b>	<b>OT Hrs</b>	<b>Labor Cost</b>	<b>Eqp Cost</b>	<b>Mat Cost</b>	<b>Con Cost</b>	<b>Overhead</b>	<b>Total Cost</b>
<b>Total 169th Avenue (G) 447101</b>	33.68	2.68	\$975.25	\$1,177.26	\$0.00	\$0.00	\$788.23	\$2,940.73
<b>170th Avenue (G) 445401</b>								
404 Blading/Gravel Maint	2.00	2.50	\$154.19	\$405.00	\$0.00	\$0.00	\$132.83	\$692.02
426 Sweeping	0.02	0.00	\$0.58	\$1.01	\$0.00	\$0.00	\$0.48	\$2.07
442 Mowing/Weed Control	3.55	0.00	\$88.74	\$201.85	\$0.00	\$0.00	\$75.28	\$365.87
511 Snow Removal/Check	1.10	1.18	\$86.93	\$166.90	\$0.00	\$0.00	\$72.58	\$326.41
170th Avenue (G) 445401	6.68	3.68	\$330.44	\$774.76	\$0.00	\$0.00	\$281.18	\$1,386.37
<b>Total 170th Avenue (G) 445401</b>	6.68	3.68	\$330.44	\$774.76	\$0.00	\$0.00	\$281.18	\$1,386.37
<b>171st Avenue (AST) 247302</b>								
114 Programmed Culvert Inspections	6.00	0.00	\$178.81	\$105.00	\$0.00	\$0.00	\$157.29	\$441.10
402 Check Roads/Bridges	2.00	0.00	\$61.30	\$70.00	\$0.00	\$0.00	\$57.23	\$188.53
426 Sweeping	0.06	0.00	\$1.51	\$2.61	\$0.00	\$0.00	\$1.50	\$5.61
442 Mowing/Weed Control	9.21	0.00	\$229.84	\$522.79	\$0.00	\$0.00	\$239.88	\$992.51
445 Trash Cleanup	2.00	0.00	\$56.13	\$35.00	\$0.00	\$0.00	\$49.57	\$140.70
511 Snow Removal/Check	11.21	3.77	\$400.67	\$812.75	\$519.63	\$0.00	\$459.09	\$2,192.14
514 Sanding Materials (Incl Haul/Mix)	2.25	0.00	\$52.91	\$172.49	\$0.00	\$0.00	\$60.29	\$285.70
525 Pavement Marking	0.00	0.00	\$0.00	\$0.00	\$0.00	\$3,020.81	\$293.59	\$3,314.40
803 Training	0.04	0.00	\$0.91	\$4.39	\$0.00	\$0.00	\$1.18	\$6.48
171st Avenue (AST) 247302	32.77	3.77	\$982.09	\$1,725.03	\$519.63	\$3,020.81	\$1,319.62	\$7,567.18
<b>CU 247302+1.344 - 171st Avenue (AST) 247302</b>								
405 Culvert Maint	1.00	0.00	\$30.65	\$35.00	\$0.00	\$0.00	\$28.61	\$94.26
CU 247302+1.344	1.00	0.00	\$30.65	\$35.00	\$0.00	\$0.00	\$28.61	\$94.26
<b>CU 247302+1.354 - 171st Avenue (AST) 247302</b>								
405 Culvert Maint	78.00	0.00	\$1,942.02	\$2,700.00	\$333.15	\$0.00	\$1,892.31	\$6,867.49
408 Patching-Cut Outs	35.00	0.00	\$819.63	\$1,455.00	\$276.06	\$0.00	\$842.47	\$3,393.16
409 Hand Patch/AMZ	2.00	0.00	\$61.30	\$35.00	\$0.00	\$0.00	\$53.83	\$150.13
CU 247302+1.354	115.00	0.00	\$2,822.95	\$4,190.00	\$609.21	\$0.00	\$2,788.61	\$10,410.78
<b>Total 171st Avenue (AST) 247302</b>	148.77	3.77	\$3,835.69	\$5,950.03	\$1,128.84	\$3,020.81	\$4,136.84	\$18,072.22
<b>171st Avenue (G) 247301</b>								
114 Programmed Culvert Inspections	2.00	0.00	\$56.13	\$35.00	\$0.00	\$0.00	\$44.14	\$135.27
404 Blading/Gravel Maint	4.50	1.00	\$160.55	\$495.00	\$0.00	\$0.00	\$141.06	\$796.61
426 Sweeping	0.02	0.00	\$0.58	\$1.01	\$0.00	\$0.00	\$0.48	\$2.07
442 Mowing/Weed Control	3.55	0.00	\$88.74	\$201.85	\$0.00	\$0.00	\$75.28	\$365.87
511 Snow Removal/Check	1.55	0.73	\$80.03	\$166.90	\$0.00	\$0.00	\$67.32	\$314.26
523 Traffic Studies	2.00	0.00	\$59.31	\$35.00	\$0.00	\$0.00	\$46.56	\$140.86
171st Avenue (G) 247301	13.63	1.73	\$445.35	\$934.76	\$0.00	\$0.00	\$374.84	\$1,754.94
<b>Total 171st Avenue (G) 247301</b>	13.63	1.73	\$445.35	\$934.76	\$0.00	\$0.00	\$374.84	\$1,754.94
<b>171st Avenue (G) 247303</b>								
404 Blading/Gravel Maint	4.50	1.00	\$160.55	\$495.00	\$0.00	\$0.00	\$127.78	\$783.33
410 Spot Gravel	12.00	0.00	\$313.92	\$880.00	\$154.01	\$0.00	\$250.99	\$1,598.92
426 Sweeping	0.01	0.00	\$0.27	\$0.46	\$0.00	\$0.00	\$0.21	\$0.94
442 Mowing/Weed Control	1.63	0.00	\$40.82	\$92.85	\$0.00	\$0.00	\$31.92	\$165.59
511 Snow Removal/Check	0.71	0.34	\$36.82	\$76.77	\$0.00	\$0.00	\$28.67	\$142.26
171st Avenue (G) 247303	18.86	1.34	\$552.38	\$1,545.09	\$154.01	\$0.00	\$439.57	\$2,691.04
<b>Total 171st Avenue (G) 247303</b>	18.86	1.34	\$552.38	\$1,545.09	\$154.01	\$0.00	\$439.57	\$2,691.04
<b>173rd Avenue (AC/G) 349201</b>								

# Pennington County SD

Reporting Dates Year 2023

## Cost Summary By Location/Task

\\HWY-PUBWRKSQL\PubWorks\Reports\CostLocSum0383.rpt

<u>Task</u>	<u>Reg Hrs</u>	<u>OT Hrs</u>	<u>Labor Cost</u>	<u>Eqp Cost</u>	<u>Mat Cost</u>	<u>Con Cost</u>	<u>Overhead</u>	<u>Total Cost</u>
<b><u>173rd Avenue (AC/G) 349201</u></b>								
114 Programmed Culvert Inspections	4.00	0.00	\$112.26	\$70.00	\$0.00	\$0.00	\$99.29	\$281.55
409 Hand Patch/AMZ	4.00	0.00	\$93.22	\$165.00	\$59.91	\$0.00	\$98.78	\$416.91
426 Sweeping	0.06	0.00	\$1.52	\$2.63	\$0.00	\$0.00	\$1.51	\$5.66
442 Mowing/Weed Control	9.28	0.00	\$231.62	\$526.83	\$0.00	\$0.00	\$242.30	\$1,000.75
511 Snow Removal/Check	10.31	3.51	\$364.28	\$716.84	\$513.61	\$0.00	\$420.44	\$2,015.16
514 Sanding Materials (Incl Haul/Mix)	2.22	0.00	\$52.30	\$170.49	\$0.00	\$0.00	\$59.76	\$282.56
523 Traffic Studies	2.00	0.00	\$59.31	\$35.00	\$0.00	\$0.00	\$52.25	\$146.55
525 Pavement Marking	0.00	0.00	\$0.00	\$0.00	\$0.00	\$3,424.37	\$335.38	\$3,759.75
803 Training	0.04	0.00	\$0.90	\$4.34	\$0.00	\$0.00	\$1.17	\$6.41
173rd Avenue (AC/G) 349201	31.91	3.51	\$915.41	\$1,691.13	\$573.52	\$3,424.37	\$1,310.87	\$7,915.29
<b>Total 173rd Avenue (AC/G) 349201</b>	<b>31.91</b>	<b>3.51</b>	<b>\$915.41</b>	<b>\$1,691.13</b>	<b>\$573.52</b>	<b>\$3,424.37</b>	<b>\$1,310.87</b>	<b>\$7,915.29</b>
<b><u>173rd Avenue (AST) 148301</u></b>								
408 Patching-Cut Outs	15.00	0.00	\$351.27	\$705.00	\$208.24	\$0.00	\$519.11	\$1,783.62
409 Hand Patch/AMZ	7.00	0.00	\$204.17	\$175.00	\$0.00	\$0.00	\$227.36	\$606.53
426 Sweeping	0.13	0.00	\$3.25	\$5.61	\$0.00	\$0.00	\$4.21	\$13.06
442 Mowing/Weed Control	19.80	2.00	\$586.26	\$1,194.30	\$0.00	\$0.00	\$797.44	\$2,578.00
511 Snow Removal/Check	22.00	7.49	\$777.57	\$1,530.13	\$1,117.50	\$0.00	\$1,279.97	\$4,705.15
514 Sanding Materials (Incl Haul/Mix)	4.84	0.00	\$113.80	\$370.96	\$0.00	\$0.00	\$183.87	\$668.62
523 Traffic Studies	2.00	0.00	\$59.31	\$35.00	\$0.00	\$0.00	\$62.73	\$157.03
525 Pavement Marking	0.00	0.00	\$0.00	\$0.00	\$0.00	\$7,794.57	\$1,629.15	\$9,423.72
803 Training	0.09	0.00	\$1.96	\$9.44	\$0.00	\$0.00	\$3.80	\$15.20
173rd Avenue (AST) 148301	70.85	9.49	\$2,097.58	\$4,025.43	\$1,325.74	\$7,794.57	\$4,707.64	\$19,950.95
<b>Total 173rd Avenue (AST) 148301</b>	<b>70.85</b>	<b>9.49</b>	<b>\$2,097.58</b>	<b>\$4,025.43</b>	<b>\$1,325.74</b>	<b>\$7,794.57</b>	<b>\$4,707.64</b>	<b>\$19,950.95</b>
<b><u>173rd Avenue (AST) 149201</u></b>								
426 Sweeping	0.01	0.00	\$0.26	\$0.44	\$0.00	\$0.00	\$0.20	\$0.90
442 Mowing/Weed Control	1.56	0.00	\$39.05	\$88.81	\$0.00	\$0.00	\$30.44	\$158.30
511 Snow Removal/Check	1.74	0.59	\$61.42	\$120.87	\$88.28	\$0.00	\$49.03	\$319.60
514 Sanding Materials (Incl Haul/Mix)	0.38	0.00	\$8.99	\$29.30	\$0.00	\$0.00	\$7.15	\$45.45
523 Traffic Studies	2.00	0.00	\$59.31	\$35.00	\$0.00	\$0.00	\$44.57	\$138.87
525 Pavement Marking	0.00	0.00	\$0.00	\$0.00	\$0.00	\$594.21	\$9.81	\$604.02
803 Training	0.01	0.00	\$0.15	\$0.75	\$0.00	\$0.00	\$0.13	\$1.03
173rd Avenue (AST) 149201	5.70	0.59	\$169.18	\$275.18	\$88.28	\$594.21	\$141.32	\$1,268.16
<b>Total 173rd Avenue (AST) 149201</b>	<b>5.70</b>	<b>0.59</b>	<b>\$169.18</b>	<b>\$275.18</b>	<b>\$88.28</b>	<b>\$594.21</b>	<b>\$141.32</b>	<b>\$1,268.16</b>
<b><u>173rd Avenue (G) 148302</u></b>								
404 Blading/Gravel Maint	12.00	1.50	\$437.02	\$1,215.00	\$0.00	\$0.00	\$420.54	\$2,072.56
426 Sweeping	0.04	0.00	\$0.97	\$1.68	\$0.00	\$0.00	\$0.87	\$3.53
442 Mowing/Weed Control	5.94	0.00	\$148.20	\$337.09	\$0.00	\$0.00	\$137.92	\$623.21
511 Snow Removal/Check	2.56	1.33	\$131.60	\$239.76	\$0.00	\$0.00	\$118.73	\$490.09
522 Sign Vandalism	1.50	0.00	\$41.19	\$52.50	\$30.84	\$0.00	\$37.68	\$162.21
173rd Avenue (G) 148302	22.03	2.83	\$758.98	\$1,846.03	\$30.84	\$0.00	\$715.75	\$3,351.59
<b><u>LG 148302+01.61 - 173rd Avenue (G) 148302</u></b>								
303 Repair Livestock Guard	4.50	1.50	\$162.59	\$105.00	\$0.00	\$0.00	\$134.71	\$402.30
LG 148302+01.61	4.50	1.50	\$162.59	\$105.00	\$0.00	\$0.00	\$134.71	\$402.30
<b>Total 173rd Avenue (G) 148302</b>	<b>26.53</b>	<b>4.33</b>	<b>\$921.56</b>	<b>\$1,951.03</b>	<b>\$30.84</b>	<b>\$0.00</b>	<b>\$850.46</b>	<b>\$3,753.89</b>
<b><u>176th Avenue (G) 440901</u></b>								
426 Sweeping	0.02	0.00	\$0.55	\$0.96	\$0.00	\$0.00	\$0.46	\$1.97



# Pennington County SD

Reporting Dates Year 2023

## Cost Summary By Location/Task

\\HWY-PUBWRKSQL\PubWorks\Reports\CostLocSum0383.rpt

<u>Task</u>	<u>Reg Hrs</u>	<u>OT Hrs</u>	<u>Labor Cost</u>	<u>Eqp Cost</u>	<u>Mat Cost</u>	<u>Con Cost</u>	<u>Overhead</u>	<u>Total Cost</u>
<b>176th Avenue (G) 440901</b>								
442 Mowing/Weed Control	3.38	0.00	\$84.31	\$191.76	\$0.00	\$0.00	\$71.00	\$347.06
511 Snow Removal/Check	1.45	0.76	\$74.86	\$136.39	\$0.00	\$0.00	\$61.84	\$273.09
176th Avenue (G) 440901	4.85	0.76	\$159.72	\$329.10	\$0.00	\$0.00	\$133.29	\$622.11
<b>Total 176th Avenue (G) 440901</b>	<b>4.85</b>	<b>0.76</b>	<b>\$159.72</b>	<b>\$329.10</b>	<b>\$0.00</b>	<b>\$0.00</b>	<b>\$133.29</b>	<b>\$622.11</b>
<b>185th Avenue (G) 250403</b>								
402 Check Roads/Bridges	0.01	0.00	\$0.22	\$0.28	\$0.00	\$0.00	\$0.18	\$0.69
404 Blading/Gravel Maint	14.83	5.67	\$627.52	\$1,727.92	\$0.00	\$0.00	\$543.60	\$2,899.03
442 Mowing/Weed Control	2.38	0.04	\$58.03	\$135.23	\$0.00	\$0.00	\$49.35	\$242.61
511 Snow Removal/Check	2.02	0.85	\$89.84	\$228.20	\$0.00	\$0.00	\$77.11	\$395.14
185th Avenue (G) 250403	19.24	6.56	\$775.62	\$2,091.64	\$0.00	\$0.00	\$670.23	\$3,537.48
<b>Total 185th Avenue (G) 250403</b>	<b>19.24</b>	<b>6.56</b>	<b>\$775.62</b>	<b>\$2,091.64</b>	<b>\$0.00</b>	<b>\$0.00</b>	<b>\$670.23</b>	<b>\$3,537.48</b>
<b>195th Avenue (G) 251202</b>								
114 Programmed Culvert Inspections	4.00	0.00	\$84.08	\$70.00	\$0.00	\$0.00	\$63.02	\$217.10
402 Check Roads/Bridges	0.00	0.00	\$0.08	\$0.10	\$0.00	\$0.00	\$0.06	\$0.24
404 Blading/Gravel Maint	3.19	0.00	\$67.57	\$273.12	\$0.00	\$0.00	\$53.49	\$394.18
442 Mowing/Weed Control	0.83	0.01	\$20.31	\$47.33	\$0.00	\$0.00	\$15.62	\$83.27
511 Snow Removal/Check	0.19	0.01	\$5.23	\$8.74	\$0.00	\$0.00	\$3.98	\$17.96
195th Avenue (G) 251202	8.21	0.02	\$177.27	\$399.30	\$0.00	\$0.00	\$136.17	\$712.74
<b>Total 195th Avenue (G) 251202</b>	<b>8.21</b>	<b>0.02</b>	<b>\$177.27</b>	<b>\$399.30</b>	<b>\$0.00</b>	<b>\$0.00</b>	<b>\$136.17</b>	<b>\$712.74</b>
<b>196th Avenue (G) 251201</b>								
109 Utility Permits	1.50	0.00	\$38.90	\$40.83	\$0.00	\$0.00	\$38.56	\$118.28
114 Programmed Culvert Inspections	4.00	0.00	\$84.08	\$70.00	\$0.00	\$0.00	\$81.00	\$235.08
402 Check Roads/Bridges	3.03	0.00	\$90.48	\$105.99	\$0.00	\$0.00	\$91.14	\$287.61
404 Blading/Gravel Maint	13.69	1.75	\$427.05	\$1,261.87	\$0.00	\$0.00	\$529.07	\$2,217.98
410 Spot Gravel	2.00	0.00	\$55.28	\$200.00	\$51.63	\$0.00	\$79.95	\$386.86
442 Mowing/Weed Control	8.23	0.14	\$200.79	\$467.91	\$0.00	\$0.00	\$232.47	\$901.17
511 Snow Removal/Check	7.11	0.78	\$215.23	\$665.53	\$0.00	\$0.00	\$270.48	\$1,151.23
196th Avenue (G) 251201	39.56	2.67	\$1,111.79	\$2,812.12	\$51.63	\$0.00	\$1,322.67	\$5,298.21
<b>Total 196th Avenue (G) 251201</b>	<b>39.56</b>	<b>2.67</b>	<b>\$1,111.79</b>	<b>\$2,812.12</b>	<b>\$51.63</b>	<b>\$0.00</b>	<b>\$1,322.67</b>	<b>\$5,298.21</b>
<b>200th Avenue (G) 451702</b>								
114 Programmed Culvert Inspections	1.50	0.00	\$44.85	\$52.50	\$0.00	\$0.00	\$36.74	\$134.09
402 Check Roads/Bridges	0.01	0.00	\$0.26	\$0.33	\$0.00	\$0.00	\$0.21	\$0.80
404 Blading/Gravel Maint	1.00	0.00	\$20.76	\$90.00	\$0.00	\$0.00	\$19.84	\$130.60
442 Mowing/Weed Control	2.74	0.05	\$66.74	\$155.52	\$0.00	\$0.00	\$58.00	\$280.26
511 Snow Removal/Check	2.11	1.16	\$93.61	\$289.50	\$0.00	\$0.00	\$84.44	\$467.56
200th Avenue (G) 451702	7.35	1.20	\$226.22	\$587.85	\$0.00	\$0.00	\$199.23	\$1,013.30
<b>Total 200th Avenue (G) 451702</b>	<b>7.35</b>	<b>1.20</b>	<b>\$226.22</b>	<b>\$587.85</b>	<b>\$0.00</b>	<b>\$0.00</b>	<b>\$199.23</b>	<b>\$1,013.30</b>
<b>213th Street (G) 352501</b>								
109 Utility Permits	0.75	0.00	\$19.45	\$20.42	\$0.00	\$0.00	\$17.25	\$57.12
402 Check Roads/Bridges	0.45	0.00	\$11.38	\$15.60	\$0.00	\$0.00	\$10.38	\$37.36
404 Blading/Gravel Maint	15.33	0.00	\$357.49	\$1,210.00	\$0.00	\$0.00	\$382.85	\$1,950.34
442 Mowing/Weed Control	4.99	0.08	\$121.86	\$283.99	\$0.00	\$0.00	\$120.39	\$526.24
511 Snow Removal/Check	3.77	2.22	\$177.86	\$568.59	\$0.00	\$0.00	\$187.85	\$934.29
213th Street (G) 352501	25.30	2.30	\$688.05	\$2,098.60	\$0.00	\$0.00	\$718.71	\$3,505.36

# Pennington County SD

Reporting Dates Year 2023

## Cost Summary By Location/Task

\\HWY-PUBWRKSQL\PubWorks\Reports\CostLocSum0383.rpt

<u>Task</u>	<u>Reg Hrs</u>	<u>OT Hrs</u>	<u>Labor Cost</u>	<u>Eqp Cost</u>	<u>Mat Cost</u>	<u>Con Cost</u>	<u>Overhead</u>	<u>Total Cost</u>
<b><u>213th Street (G) 352501</u></b>								
<b><u>LG 352501+01.06 - 213th Street (G) 352501</u></b>								
303 Repair Livestock Guard	0.50	0.00	\$14.95	\$17.50	\$0.00	\$0.00	\$13.40	\$45.85
LG 352501+01.06	0.50	0.00	\$14.95	\$17.50	\$0.00	\$0.00	\$13.40	\$45.85
<b>Total 213th Street (G) 352501</b>	<b>25.80</b>	<b>2.30</b>	<b>\$703.00</b>	<b>\$2,116.10</b>	<b>\$0.00</b>	<b>\$0.00</b>	<b>\$732.12</b>	<b>\$3,551.21</b>
<b><u>213th Street (G) 452201</u></b>								
109 Utility Permits	0.75	0.00	\$19.45	\$20.42	\$0.00	\$0.00	\$16.70	\$56.57
402 Check Roads/Bridges	0.01	0.00	\$0.39	\$0.49	\$0.00	\$0.00	\$0.34	\$1.22
404 Blading/Gravel Maint	5.83	0.00	\$159.62	\$474.58	\$0.00	\$0.00	\$156.96	\$791.16
442 Mowing/Weed Control	4.11	0.07	\$100.39	\$233.96	\$0.00	\$0.00	\$94.53	\$428.88
511 Snow Removal/Check	3.44	0.82	\$121.98	\$301.61	\$0.00	\$0.00	\$115.98	\$539.57
521 Sign Maint	2.00	0.00	\$50.92	\$70.00	\$105.57	\$0.00	\$51.64	\$278.13
213th Street (G) 452201	16.15	0.89	\$452.74	\$1,101.06	\$105.57	\$0.00	\$436.16	\$2,095.53
<b>Total 213th Street (G) 452201</b>	<b>16.15</b>	<b>0.89</b>	<b>\$452.74</b>	<b>\$1,101.06</b>	<b>\$105.57</b>	<b>\$0.00</b>	<b>\$436.16</b>	<b>\$2,095.53</b>
<b><u>222nd Street (G) 151106</u></b>								
114 Programmed Culvert Inspections	1.50	0.00	\$44.85	\$52.50	\$0.00	\$0.00	\$36.30	\$133.65
402 Check Roads/Bridges	0.01	0.00	\$0.23	\$0.29	\$0.00	\$0.00	\$0.19	\$0.71
404 Blading/Gravel Maint	15.35	3.17	\$421.71	\$1,537.77	\$0.00	\$0.00	\$381.65	\$2,341.13
442 Mowing/Weed Control	2.45	0.04	\$59.77	\$139.29	\$0.00	\$0.00	\$51.05	\$250.12
511 Snow Removal/Check	1.89	0.27	\$59.54	\$190.78	\$0.00	\$0.00	\$52.87	\$303.19
865 Equip Maint	3.00	0.00	\$62.28	\$52.50	\$0.00	\$0.00	\$49.62	\$164.40
222nd Street (G) 151106	24.20	3.48	\$648.38	\$1,973.13	\$0.00	\$0.00	\$571.67	\$3,193.19
<b>Total 222nd Street (G) 151106</b>	<b>24.20</b>	<b>3.48</b>	<b>\$648.38</b>	<b>\$1,973.13</b>	<b>\$0.00</b>	<b>\$0.00</b>	<b>\$571.67</b>	<b>\$3,193.19</b>
<b><u>222nd Street (G) 151304</u></b>								
114 Programmed Culvert Inspections	1.50	0.00	\$44.85	\$52.50	\$0.00	\$0.00	\$37.58	\$134.93
402 Check Roads/Bridges	0.01	0.00	\$0.31	\$0.39	\$0.00	\$0.00	\$0.26	\$0.96
404 Blading/Gravel Maint	24.42	4.00	\$718.37	\$2,396.83	\$0.00	\$0.00	\$682.43	\$3,797.63
441 Fencing	10.00	0.00	\$233.70	\$70.00	\$0.00	\$0.00	\$185.26	\$488.96
442 Mowing/Weed Control	3.28	0.06	\$80.08	\$186.62	\$0.00	\$0.00	\$71.90	\$338.61
511 Snow Removal/Check	2.53	1.22	\$106.91	\$332.10	\$0.00	\$0.00	\$100.29	\$539.30
222nd Street (G) 151304	41.74	5.27	\$1,184.22	\$3,038.45	\$0.00	\$0.00	\$1,077.72	\$5,300.39
<b>Total 222nd Street (G) 151304</b>	<b>41.74</b>	<b>5.27</b>	<b>\$1,184.22</b>	<b>\$3,038.45</b>	<b>\$0.00</b>	<b>\$0.00</b>	<b>\$1,077.72</b>	<b>\$5,300.39</b>
<b><u>222nd Street (G) 251803</u></b>								
402 Check Roads/Bridges	0.01	0.00	\$0.33	\$0.42	\$0.00	\$0.00	\$0.28	\$1.02
404 Blading/Gravel Maint	5.69	11.13	\$502.21	\$1,266.56	\$0.00	\$0.00	\$461.22	\$2,229.99
442 Mowing/Weed Control	3.47	0.06	\$84.73	\$197.44	\$0.00	\$0.00	\$76.92	\$359.09
511 Snow Removal/Check	5.88	0.50	\$166.34	\$616.75	\$0.00	\$0.00	\$163.57	\$946.66
521 Sign Maint	6.00	0.00	\$156.54	\$105.00	\$0.00	\$0.00	\$127.89	\$389.43
522 Sign Vandalism	3.00	0.00	\$89.70	\$105.00	\$237.79	\$0.00	\$88.76	\$521.25
222nd Street (G) 251803	24.05	11.68	\$999.84	\$2,291.17	\$237.79	\$0.00	\$918.63	\$4,447.44
<b>Total 222nd Street (G) 251803</b>	<b>24.05</b>	<b>11.68</b>	<b>\$999.84</b>	<b>\$2,291.17</b>	<b>\$237.79</b>	<b>\$0.00</b>	<b>\$918.63</b>	<b>\$4,447.44</b>
<b><u>222nd Street (G) 350101</u></b>								
402 Check Roads/Bridges	0.04	0.00	\$1.05	\$1.34	\$0.00	\$0.00	\$1.19	\$3.58
404 Blading/Gravel Maint	37.00	0.00	\$942.02	\$3,082.50	\$0.00	\$0.00	\$1,391.63	\$5,416.15
442 Mowing/Weed Control	11.15	0.19	\$272.17	\$634.25	\$0.00	\$0.00	\$356.95	\$1,263.37
511 Snow Removal/Check	9.23	2.21	\$327.45	\$809.30	\$0.00	\$0.00	\$437.59	\$1,574.34

# Pennington County SD

Reporting Dates Year 2023

## Cost Summary By Location/Task

\\HWY-PUBWRKSQL\PubWorks\Reports\CostLocSum0383.rpt

<b>Task</b>	<b>Reg Hrs</b>	<b>OT Hrs</b>	<b>Labor Cost</b>	<b>Eqp Cost</b>	<b>Mat Cost</b>	<b>Con Cost</b>	<b>Overhead</b>	<b>Total Cost</b>
<b><u>222nd Street (G) 350101</u></b>								
222nd Street (G) 350101	57.42	2.39	\$1,542.68	\$4,527.39	\$0.00	\$0.00	\$2,187.36	\$8,257.44
<b>Total 222nd Street (G) 350101</b>	<b>57.42</b>	<b>2.39</b>	<b>\$1,542.68</b>	<b>\$4,527.39</b>	<b>\$0.00</b>	<b>\$0.00</b>	<b>\$2,187.36</b>	<b>\$8,257.44</b>
<b><u>222nd Street (G) 351701</u></b>								
114 Programmed Culvert Inspections	1.50	0.00	\$44.85	\$52.50	\$0.00	\$0.00	\$36.19	\$133.54
402 Check Roads/Bridges	0.01	0.00	\$0.22	\$0.28	\$0.00	\$0.00	\$0.18	\$0.69
404 Blading/Gravel Maint	8.67	3.17	\$281.48	\$990.21	\$0.00	\$0.00	\$251.91	\$1,523.60
442 Mowing/Weed Control	2.38	0.04	\$58.03	\$135.23	\$0.00	\$0.00	\$49.35	\$242.61
511 Snow Removal/Check	1.96	0.14	\$56.06	\$185.22	\$0.00	\$0.00	\$49.72	\$291.00
222nd Street (G) 351701	14.51	3.35	\$440.64	\$1,363.45	\$0.00	\$0.00	\$387.35	\$2,191.44
<b>Total 222nd Street (G) 351701</b>	<b>14.51</b>	<b>3.35</b>	<b>\$440.64</b>	<b>\$1,363.45</b>	<b>\$0.00</b>	<b>\$0.00</b>	<b>\$387.35</b>	<b>\$2,191.44</b>
<b><u>222nd Street (G) 451701</u></b>								
402 Check Roads/Bridges	0.00	0.00	\$0.12	\$0.15	\$0.00	\$0.00	\$0.09	\$0.37
442 Mowing/Weed Control	1.28	0.02	\$31.34	\$73.03	\$0.00	\$0.00	\$24.85	\$129.21
511 Snow Removal/Check	1.06	0.07	\$30.27	\$100.02	\$0.00	\$0.00	\$24.60	\$154.89
222nd Street (G) 451701	2.35	0.10	\$61.73	\$173.20	\$0.00	\$0.00	\$49.54	\$284.47
<b>Total 222nd Street (G) 451701</b>	<b>2.35</b>	<b>0.10</b>	<b>\$61.73</b>	<b>\$173.20</b>	<b>\$0.00</b>	<b>\$0.00</b>	<b>\$49.54</b>	<b>\$284.47</b>
<b><u>223rd Street (G) 351501</u></b>								
114 Programmed Culvert Inspections	2.50	0.00	\$74.75	\$87.50	\$0.00	\$0.00	\$70.85	\$233.10
402 Check Roads/Bridges	0.02	0.00	\$0.61	\$0.78	\$0.00	\$0.00	\$0.59	\$1.98
404 Blading/Gravel Maint	12.17	4.63	\$430.79	\$1,322.08	\$0.00	\$0.00	\$492.07	\$2,244.94
442 Mowing/Weed Control	6.49	0.11	\$158.42	\$369.19	\$0.00	\$0.00	\$168.97	\$696.59
511 Snow Removal/Check	5.01	1.57	\$184.95	\$582.15	\$0.00	\$0.00	\$212.75	\$979.86
223rd Street (G) 351501	26.19	6.31	\$849.53	\$2,361.70	\$0.00	\$0.00	\$945.23	\$4,156.46
<b>Total 223rd Street (G) 351501</b>	<b>26.19</b>	<b>6.31</b>	<b>\$849.53</b>	<b>\$2,361.70</b>	<b>\$0.00</b>	<b>\$0.00</b>	<b>\$945.23</b>	<b>\$4,156.46</b>
<b><u>225th Street (AC) 221701</u></b>								
108 GPS/GIS Activities	0.20	0.00	\$4.80	\$2.05	\$0.00	\$0.00	\$3.74	\$10.59
402 Check Roads/Bridges	0.03	0.13	\$5.14	\$3.17	\$0.00	\$0.00	\$4.04	\$12.35
422 Crack Seal	0.00	0.00	\$0.00	\$0.00	\$0.00	\$5,545.53	\$208.09	\$5,753.62
426 Sweeping	6.27	0.00	\$152.10	\$239.14	\$0.00	\$0.00	\$125.02	\$516.25
442 Mowing/Weed Control	5.64	0.00	\$137.01	\$264.91	\$0.00	\$0.00	\$114.47	\$516.39
445 Trash Cleanup	5.50	0.00	\$130.76	\$55.00	\$0.00	\$0.00	\$101.83	\$287.60
511 Snow Removal/Check	9.84	4.23	\$416.81	\$897.50	\$775.51	\$0.00	\$380.78	\$2,470.59
514 Sanding Materials (Incl Haul/Mix)	2.12	0.02	\$54.57	\$129.13	\$0.00	\$0.00	\$46.48	\$230.18
521 Sign Maint	1.01	0.00	\$26.11	\$11.09	\$0.00	\$0.00	\$20.34	\$57.54
525 Pavement Marking	0.00	0.00	\$0.00	\$0.00	\$0.00	\$1,943.29	\$72.92	\$2,016.21
225th Street (AC) 221701	30.62	4.38	\$927.30	\$1,601.99	\$775.51	\$7,488.82	\$1,077.71	\$11,871.33
<b>Total 225th Street (AC) 221701</b>	<b>30.62</b>	<b>4.38</b>	<b>\$927.30</b>	<b>\$1,601.99</b>	<b>\$775.51</b>	<b>\$7,488.82</b>	<b>\$1,077.71</b>	<b>\$11,871.33</b>
<b><u>225th Street (AC) 227202</u></b>								
108 GPS/GIS Activities	0.20	0.00	\$4.80	\$2.05	\$0.00	\$0.00	\$3.74	\$10.59
402 Check Roads/Bridges	0.03	0.13	\$5.14	\$3.17	\$0.00	\$0.00	\$4.04	\$12.35
426 Sweeping	6.27	0.00	\$152.10	\$239.14	\$0.00	\$0.00	\$125.02	\$516.25
442 Mowing/Weed Control	5.64	0.00	\$137.01	\$264.91	\$0.00	\$0.00	\$114.47	\$516.39
511 Snow Removal/Check	6.32	2.32	\$260.96	\$591.21	\$775.51	\$0.00	\$250.38	\$1,878.07
514 Sanding Materials (Incl Haul/Mix)	2.12	0.02	\$54.57	\$129.13	\$0.00	\$0.00	\$46.48	\$230.18
521 Sign Maint	7.50	0.00	\$207.73	\$192.50	\$267.83	\$0.00	\$175.76	\$843.82

# Pennington County SD

Reporting Dates Year 2023

## Cost Summary By Location/Task

\\HWY-PUBWRKSQL\PubWorks\Reports\CostLocSum0383.rpt

Task	Reg Hrs	OT Hrs	Labor Cost	Eqp Cost	Mat Cost	Con Cost	Overhead	Total Cost
<b><u>225th Street (AC) 227202</u></b>								
522 Sign Vandalism	1.00	0.00	\$29.66	\$17.50	\$20.99	\$0.00	\$24.07	\$92.21
525 Pavement Marking	0.00	0.00	\$0.00	\$0.00	\$0.00	\$1,941.83	\$72.87	\$2,014.70
225th Street (AC) 227202	29.09	2.47	\$851.96	\$1,439.61	\$1,064.33	\$1,941.83	\$816.82	\$6,114.55
<b>Total 225th Street (AC) 227202</b>	<b>29.09</b>	<b>2.47</b>	<b>\$851.96</b>	<b>\$1,439.61</b>	<b>\$1,064.33</b>	<b>\$1,941.83</b>	<b>\$816.82</b>	<b>\$6,114.55</b>
<b><u>225th Street (G) 221702</u></b>								
108 GPS/GIS Activities	0.28	0.00	\$6.77	\$2.89	\$0.00	\$0.00	\$5.42	\$15.09
109 Utility Permits	1.21	0.00	\$31.49	\$25.00	\$0.00	\$0.00	\$25.83	\$82.32
404 Blading/Gravel Maint	0.00	6.00	\$248.76	\$540.00	\$0.00	\$0.00	\$222.19	\$1,010.95
406 Mag Water	6.50	0.00	\$199.23	\$332.50	\$4,450.50	\$0.00	\$408.12	\$5,390.34
442 Mowing/Weed Control	7.96	0.00	\$193.18	\$373.52	\$0.00	\$0.00	\$170.12	\$736.82
445 Trash Cleanup	6.20	0.00	\$147.55	\$141.00	\$0.00	\$0.00	\$122.30	\$410.85
511 Snow Removal/Check	13.87	5.94	\$585.95	\$1,263.98	\$0.00	\$0.00	\$522.94	\$2,372.87
521 Sign Maint	9.42	0.00	\$274.06	\$155.64	\$106.37	\$0.00	\$227.16	\$763.22
225th Street (G) 221702	45.44	11.94	\$1,686.99	\$2,834.53	\$4,556.87	\$0.00	\$1,704.09	\$10,782.46
<b>Total 225th Street (G) 221702</b>	<b>45.44</b>	<b>11.94</b>	<b>\$1,686.99</b>	<b>\$2,834.53</b>	<b>\$4,556.87</b>	<b>\$0.00</b>	<b>\$1,704.09</b>	<b>\$10,782.46</b>
<b><u>225th Street (G) 227201</u></b>								
108 GPS/GIS Activities	0.60	0.00	\$14.41	\$6.16	\$0.00	\$0.00	\$12.77	\$33.33
404 Blading/Gravel Maint	2.00	0.00	\$50.92	\$180.00	\$0.00	\$0.00	\$62.93	\$293.85
406 Mag Water	3.00	0.00	\$76.38	\$150.00	\$0.00	\$0.00	\$80.89	\$307.27
442 Mowing/Weed Control	16.93	0.00	\$411.03	\$794.72	\$0.00	\$0.00	\$433.90	\$1,639.65
225th Street (G) 227201	22.54	0.00	\$552.73	\$1,130.87	\$0.00	\$0.00	\$590.49	\$2,274.10
<b>Total 225th Street (G) 227201</b>	<b>22.54</b>	<b>0.00</b>	<b>\$552.73</b>	<b>\$1,130.87</b>	<b>\$0.00</b>	<b>\$0.00</b>	<b>\$590.49</b>	<b>\$2,274.10</b>
<b><u>226th Street (G) 240301</u></b>								
114 Programmed Culvert Inspections	10.00	0.00	\$273.26	\$140.00	\$0.00	\$0.00	\$306.78	\$720.04
404 Blading/Gravel Maint	40.00	15.00	\$1,666.63	\$4,895.00	\$0.00	\$0.00	\$2,932.55	\$9,494.18
410 Spot Gravel	48.00	0.00	\$1,409.24	\$4,135.00	\$1,247.47	\$0.00	\$2,806.28	\$9,597.98
426 Sweeping	0.16	0.00	\$4.08	\$7.05	\$0.00	\$0.00	\$5.88	\$17.02
442 Mowing/Weed Control	24.88	0.00	\$621.20	\$1,412.95	\$0.00	\$0.00	\$984.94	\$3,019.08
444 Tree Trimming	21.50	0.00	\$539.88	\$290.00	\$0.00	\$0.00	\$609.61	\$1,439.48
445 Trash Cleanup	2.00	0.00	\$47.83	\$0.00	\$0.00	\$0.00	\$47.26	\$95.09
511 Snow Removal/Check	11.78	4.23	\$546.23	\$1,168.30	\$0.00	\$0.00	\$846.61	\$2,561.14
226th Street (G) 240301	158.32	19.23	\$5,108.34	\$12,048.30	\$1,247.47	\$0.00	\$8,539.91	\$26,944.02
<b>Total 226th Street (G) 240301</b>	<b>158.32</b>	<b>19.23</b>	<b>\$5,108.34</b>	<b>\$12,048.30</b>	<b>\$1,247.47</b>	<b>\$0.00</b>	<b>\$8,539.91</b>	<b>\$26,944.02</b>
<b><u>226th Street (G) 340101</u></b>								
114 Programmed Culvert Inspections	8.00	0.00	\$230.46	\$175.00	\$0.00	\$0.00	\$209.32	\$614.78
404 Blading/Gravel Maint	8.00	3.00	\$309.55	\$935.00	\$0.00	\$0.00	\$353.91	\$1,598.46
426 Sweeping	0.06	0.00	\$1.61	\$2.79	\$0.00	\$0.00	\$1.63	\$6.03
442 Mowing/Weed Control	9.85	0.00	\$245.82	\$559.12	\$0.00	\$0.00	\$261.99	\$1,066.93
511 Snow Removal/Check	3.46	2.88	\$234.62	\$462.31	\$0.00	\$0.00	\$242.64	\$939.58
522 Sign Vandalism	2.00	0.00	\$59.80	\$70.00	\$43.39	\$0.00	\$61.38	\$234.57
226th Street (G) 340101	31.37	5.88	\$1,081.87	\$2,204.23	\$43.39	\$0.00	\$1,130.88	\$4,460.36
<b>Total 226th Street (G) 340101</b>	<b>31.37</b>	<b>5.88</b>	<b>\$1,081.87</b>	<b>\$2,204.23</b>	<b>\$43.39</b>	<b>\$0.00</b>	<b>\$1,130.88</b>	<b>\$4,460.36</b>
<b><u>226th Street (G) 344601</u></b>								
114 Programmed Culvert Inspections	8.50	0.00	\$221.56	\$70.00	\$0.00	\$0.00	\$204.49	\$496.05
404 Blading/Gravel Maint	20.00	6.00	\$829.29	\$2,340.00	\$0.00	\$0.00	\$1,077.29	\$4,246.58

# Pennington County SD

Reporting Dates Year 2023

## Cost Summary By Location/Task

\\HWY-PUBWRKSQL\PubWorks\Reports\CostLocSum0383.rpt

<b>Task</b>	<b>Reg Hrs</b>	<b>OT Hrs</b>	<b>Labor Cost</b>	<b>Eqp Cost</b>	<b>Mat Cost</b>	<b>Con Cost</b>	<b>Overhead</b>	<b>Total Cost</b>
<b><u>226th Street (G) 344601</u></b>								
410 Spot Gravel	6.00	0.00	\$183.96	\$570.00	\$84.70	\$0.00	\$259.33	\$1,097.99
426 Sweeping	0.09	0.00	\$2.33	\$4.03	\$0.00	\$0.00	\$2.65	\$9.01
442 Mowing/Weed Control	14.22	0.00	\$354.97	\$807.40	\$0.00	\$0.00	\$431.97	\$1,594.34
445 Trash Cleanup	1.00	0.00	\$23.92	\$0.00	\$0.00	\$0.00	\$20.93	\$44.84
511 Snow Removal/Check	4.99	4.16	\$338.81	\$667.60	\$0.00	\$0.00	\$396.84	\$1,403.24
<b>226th Street (G) 344601</b>	<b>54.80</b>	<b>10.16</b>	<b>\$1,954.83</b>	<b>\$4,459.03</b>	<b>\$84.70</b>	<b>\$0.00</b>	<b>\$2,393.49</b>	<b>\$8,892.05</b>
<b><u>CU 344601+0.276 - 226th Street (G) 344601</u></b>								
405 Culvert Maint	18.00	0.00	\$497.96	\$1,205.00	\$0.00	\$0.00	\$616.84	\$2,319.80
446 Drainage Maint/Ditch Work	0.00	0.00	\$0.00	\$0.00	\$17.14	\$0.00	\$2.57	\$19.71
<b>CU 344601+0.276</b>	<b>18.00</b>	<b>0.00</b>	<b>\$497.96</b>	<b>\$1,205.00</b>	<b>\$17.14</b>	<b>\$0.00</b>	<b>\$619.41</b>	<b>\$2,339.51</b>
<b><u>CU 344601+0.521 - 226th Street (G) 344601</u></b>								
405 Culvert Maint	17.00	0.00	\$442.45	\$1,475.00	\$0.00	\$0.00	\$608.77	\$2,526.22
446 Drainage Maint/Ditch Work	0.00	0.00	\$0.00	\$0.00	\$17.14	\$0.00	\$2.57	\$19.71
<b>CU 344601+0.521</b>	<b>17.00</b>	<b>0.00</b>	<b>\$442.45</b>	<b>\$1,475.00</b>	<b>\$17.14</b>	<b>\$0.00</b>	<b>\$611.34</b>	<b>\$2,545.93</b>
<b><u>CU 344601+1.164 - 226th Street (G) 344601</u></b>								
405 Culvert Maint	13.00	0.00	\$337.34	\$670.00	\$0.00	\$0.00	\$395.91	\$1,403.25
446 Drainage Maint/Ditch Work	0.00	0.00	\$0.00	\$0.00	\$17.14	\$0.00	\$2.57	\$19.71
<b>CU 344601+1.164</b>	<b>13.00</b>	<b>0.00</b>	<b>\$337.34</b>	<b>\$670.00</b>	<b>\$17.14</b>	<b>\$0.00</b>	<b>\$398.48</b>	<b>\$1,422.96</b>
<b><u>CU 344601+1.383 - 226th Street (G) 344601</u></b>								
405 Culvert Maint	8.00	0.00	\$187.26	\$1,040.00	\$0.00	\$0.00	\$320.05	\$1,547.31
446 Drainage Maint/Ditch Work	0.00	0.00	\$0.00	\$0.00	\$17.14	\$0.00	\$2.57	\$19.71
<b>CU 344601+1.383</b>	<b>8.00</b>	<b>0.00</b>	<b>\$187.26</b>	<b>\$1,040.00</b>	<b>\$17.14</b>	<b>\$0.00</b>	<b>\$322.62</b>	<b>\$1,567.02</b>
<b><u>CU 344601+2.178 - 226th Street (G) 344601</u></b>								
405 Culvert Maint	4.00	0.00	\$103.96	\$320.00	\$0.00	\$0.00	\$139.05	\$563.01
446 Drainage Maint/Ditch Work	0.00	0.00	\$0.00	\$0.00	\$17.14	\$0.00	\$2.57	\$19.71
<b>CU 344601+2.178</b>	<b>4.00</b>	<b>0.00</b>	<b>\$103.96</b>	<b>\$320.00</b>	<b>\$17.14</b>	<b>\$0.00</b>	<b>\$141.62</b>	<b>\$582.72</b>
<b><u>CU 344601+2.354 - 226th Street (G) 344601</u></b>								
405 Culvert Maint	6.00	0.00	\$157.00	\$400.00	\$0.00	\$0.00	\$197.50	\$754.50
446 Drainage Maint/Ditch Work	0.00	0.00	\$0.00	\$0.00	\$17.14	\$0.00	\$2.57	\$19.71
<b>CU 344601+2.354</b>	<b>6.00</b>	<b>0.00</b>	<b>\$157.00</b>	<b>\$400.00</b>	<b>\$17.14</b>	<b>\$0.00</b>	<b>\$200.07</b>	<b>\$774.21</b>
<b><u>CU 344601+2.693 - 226th Street (G) 344601</u></b>								
405 Culvert Maint	7.00	0.00	\$168.95	\$380.00	\$0.00	\$0.00	\$204.96	\$753.91
446 Drainage Maint/Ditch Work	0.00	0.00	\$0.00	\$0.00	\$17.16	\$0.00	\$2.58	\$19.74
<b>CU 344601+2.693</b>	<b>7.00</b>	<b>0.00</b>	<b>\$168.95</b>	<b>\$380.00</b>	<b>\$17.16</b>	<b>\$0.00</b>	<b>\$207.53</b>	<b>\$773.64</b>
<b>Total 226th Street (G) 344601</b>	<b>127.80</b>	<b>10.16</b>	<b>\$3,849.75</b>	<b>\$9,949.03</b>	<b>\$204.70</b>	<b>\$0.00</b>	<b>\$4,894.57</b>	<b>\$18,898.05</b>
<b><u>226th Street (G) 449202</u></b>								
426 Sweeping	0.01	0.00	\$0.31	\$0.53	\$0.00	\$0.00	\$0.24	\$1.08
442 Mowing/Weed Control	1.88	0.00	\$47.03	\$106.98	\$0.00	\$0.00	\$37.18	\$191.20
511 Snow Removal/Check	0.58	0.63	\$46.07	\$88.46	\$0.00	\$0.00	\$36.10	\$170.62
<b>226th Street (G) 449202</b>	<b>2.48</b>	<b>0.63</b>	<b>\$93.41</b>	<b>\$195.97</b>	<b>\$0.00</b>	<b>\$0.00</b>	<b>\$73.52</b>	<b>\$362.90</b>
<b>Total 226th Street (G) 449202</b>	<b>2.48</b>	<b>0.63</b>	<b>\$93.41</b>	<b>\$195.97</b>	<b>\$0.00</b>	<b>\$0.00</b>	<b>\$73.52</b>	<b>\$362.90</b>
<b><u>227th Street (G) 344701</u></b>								
114 Programmed Culvert Inspections	8.00	0.00	\$220.16	\$140.00	\$0.00	\$0.00	\$267.69	\$627.85
404 Blading/Gravel Maint	103.25	12.25	\$3,174.39	\$9,142.50	\$0.00	\$0.00	\$5,995.62	\$18,312.52

# Pennington County SD

Reporting Dates Year 2023

## Cost Summary By Location/Task

\\HWY-PUBWRKSQL\PubWorks\Reports\CostLocSum0383.rpt

<u>Task</u>	<u>Reg Hrs</u>	<u>OT Hrs</u>	<u>Labor Cost</u>	<u>Eqp Cost</u>	<u>Mat Cost</u>	<u>Con Cost</u>	<u>Overhead</u>	<u>Total Cost</u>
<b><u>227th Street (G) 344701</u></b>								
410 Spot Gravel	8.00	0.00	\$245.28	\$450.00	\$84.70	\$0.00	\$411.78	\$1,191.77
426 Sweeping	0.18	0.00	\$4.66	\$8.05	\$0.00	\$0.00	\$7.19	\$19.89
434 Guardrail Maint	6.00	0.00	\$157.00	\$310.00	\$0.00	\$0.00	\$253.91	\$720.91
442 Mowing/Weed Control	28.40	0.00	\$709.05	\$1,612.78	\$0.00	\$0.00	\$1,210.49	\$3,532.32
446 Drainage Maint/Ditch Work	9.00	0.00	\$260.34	\$555.00	\$0.00	\$0.00	\$433.31	\$1,248.65
511 Snow Removal/Check	9.97	8.30	\$676.77	\$1,333.53	\$0.00	\$0.00	\$1,093.67	\$3,103.97
<b>227th Street (G) 344701</b>	<b>172.80</b>	<b>20.55</b>	<b>\$5,447.65</b>	<b>\$13,551.86</b>	<b>\$84.70</b>	<b>\$0.00</b>	<b>\$9,673.66</b>	<b>\$28,757.88</b>
<b><u>CU 344701+4.784 - 227th Street (G) 344701</u></b>								
112 Utility Locates	3.00	0.00	\$91.95	\$105.00	\$0.00	\$0.00	\$125.75	\$322.70
<b>CU 344701+4.784</b>	<b>3.00</b>	<b>0.00</b>	<b>\$91.95</b>	<b>\$105.00</b>	<b>\$0.00</b>	<b>\$0.00</b>	<b>\$125.75</b>	<b>\$322.70</b>
<b>Total 227th Street (G) 344701</b>	<b>175.80</b>	<b>20.55</b>	<b>\$5,539.60</b>	<b>\$13,656.86</b>	<b>\$84.70</b>	<b>\$0.00</b>	<b>\$9,799.42</b>	<b>\$29,080.58</b>
<b><u>227th Street (G) 344702</u></b>								
404 Blading/Gravel Maint	2.50	0.00	\$60.56	\$225.00	\$0.00	\$0.00	\$49.82	\$335.38
426 Sweeping	0.01	0.00	\$0.32	\$0.55	\$0.00	\$0.00	\$0.25	\$1.13
442 Mowing/Weed Control	1.95	0.00	\$48.81	\$111.02	\$0.00	\$0.00	\$38.71	\$198.53
511 Snow Removal/Check	0.69	0.57	\$46.59	\$91.79	\$0.00	\$0.00	\$36.65	\$175.03
<b>227th Street (G) 344702</b>	<b>5.15</b>	<b>0.57</b>	<b>\$156.28</b>	<b>\$428.37</b>	<b>\$0.00</b>	<b>\$0.00</b>	<b>\$125.43</b>	<b>\$710.07</b>
<b>Total 227th Street (G) 344702</b>	<b>5.15</b>	<b>0.57</b>	<b>\$156.28</b>	<b>\$428.37</b>	<b>\$0.00</b>	<b>\$0.00</b>	<b>\$125.43</b>	<b>\$710.07</b>
<b><u>227th Street (G) 449201</u></b>								
101 Surveying/Staking	0.00	0.00	\$0.00	\$0.00	\$0.00	\$1,124.00	\$31.21	\$1,155.21
114 Programmed Culvert Inspections	2.00	0.00	\$56.13	\$35.00	\$0.00	\$0.00	\$43.25	\$134.38
402 Check Roads/Bridges	0.50	0.00	\$15.33	\$45.00	\$0.00	\$0.00	\$12.79	\$73.11
404 Blading/Gravel Maint	5.50	1.00	\$186.01	\$585.00	\$0.00	\$0.00	\$156.34	\$927.35
426 Sweeping	0.02	0.00	\$0.43	\$0.75	\$0.00	\$0.00	\$0.35	\$1.52
442 Mowing/Weed Control	2.63	0.00	\$65.67	\$149.37	\$0.00	\$0.00	\$53.61	\$268.65
511 Snow Removal/Check	0.82	0.88	\$64.33	\$123.51	\$0.00	\$0.00	\$51.88	\$239.71
<b>227th Street (G) 449201</b>	<b>11.46</b>	<b>1.88</b>	<b>\$387.89</b>	<b>\$938.62</b>	<b>\$0.00</b>	<b>\$1,124.00</b>	<b>\$349.42</b>	<b>\$2,799.93</b>
<b>Total 227th Street (G) 449201</b>	<b>11.46</b>	<b>1.88</b>	<b>\$387.89</b>	<b>\$938.62</b>	<b>\$0.00</b>	<b>\$1,124.00</b>	<b>\$349.42</b>	<b>\$2,799.93</b>
<b><u>227th Street (G) 549201</u></b>								
404 Blading/Gravel Maint	2.00	0.50	\$76.51	\$225.00	\$0.00	\$0.00	\$57.42	\$358.92
426 Sweeping	0.00	0.00	\$0.10	\$0.17	\$0.00	\$0.00	\$0.07	\$0.34
442 Mowing/Weed Control	0.60	0.00	\$15.09	\$34.31	\$0.00	\$0.00	\$11.26	\$60.66
511 Snow Removal/Check	0.19	0.20	\$14.78	\$28.37	\$0.00	\$0.00	\$11.00	\$54.15
<b>227th Street (G) 549201</b>	<b>2.80</b>	<b>0.70</b>	<b>\$106.47</b>	<b>\$287.86</b>	<b>\$0.00</b>	<b>\$0.00</b>	<b>\$79.75</b>	<b>\$474.07</b>
<b>Total 227th Street (G) 549201</b>	<b>2.80</b>	<b>0.70</b>	<b>\$106.47</b>	<b>\$287.86</b>	<b>\$0.00</b>	<b>\$0.00</b>	<b>\$79.75</b>	<b>\$474.07</b>
<b><u>228th Street (AC) 521201</u></b>								
108 GPS/GIS Activities	0.04	0.00	\$0.96	\$0.41	\$0.00	\$0.00	\$0.71	\$2.08
402 Check Roads/Bridges	0.01	0.03	\$1.03	\$0.63	\$0.00	\$0.00	\$0.76	\$2.42
425 Recycle/Pulverize	111.00	0.00	\$2,670.89	\$7,320.00	\$0.00	\$0.00	\$2,012.49	\$12,003.38
426 Sweeping	1.25	0.00	\$30.42	\$47.83	\$0.00	\$0.00	\$22.65	\$100.90
442 Mowing/Weed Control	1.13	0.00	\$27.40	\$52.98	\$0.00	\$0.00	\$20.48	\$100.86
511 Snow Removal/Check	2.40	1.44	\$100.64	\$284.69	\$155.10	\$0.00	\$77.06	\$617.50
514 Sanding Materials (Incl Haul/Mix)	0.42	0.00	\$10.91	\$25.83	\$0.00	\$0.00	\$8.19	\$44.93
521 Sign Maint	0.45	0.00	\$11.07	\$3.76	\$0.00	\$0.00	\$8.14	\$22.98
<b>228th Street (AC) 521201</b>	<b>116.70</b>	<b>1.47</b>	<b>\$2,853.33</b>	<b>\$7,736.13</b>	<b>\$155.10</b>	<b>\$0.00</b>	<b>\$2,150.49</b>	<b>\$12,895.05</b>

# Pennington County SD

Reporting Dates Year 2023

## Cost Summary By Location/Task

\\HWY-PUBWRKSQL\PubWorks\Reports\CostLocSum0383.rpt

<b>Task</b>	<b>Reg Hrs</b>	<b>OT Hrs</b>	<b>Labor Cost</b>	<b>Eqp Cost</b>	<b>Mat Cost</b>	<b>Con Cost</b>	<b>Overhead</b>	<b>Total Cost</b>
<b>Total 228th Street (AC) 521201</b>	116.70	1.47	\$2,853.33	\$7,736.13	\$155.10	\$0.00	\$2,150.49	\$12,895.05
<b>229th Street (AST) 420802</b>								
108 GPS/GIS Activities	0.05	0.00	\$1.25	\$0.53	\$0.00	\$0.00	\$0.92	\$2.71
402 Check Roads/Bridges	0.01	0.03	\$1.34	\$0.82	\$0.00	\$0.00	\$0.99	\$3.15
426 Sweeping	1.63	0.00	\$39.55	\$62.18	\$0.00	\$0.00	\$29.68	\$131.40
442 Mowing/Weed Control	1.47	0.00	\$35.62	\$68.88	\$0.00	\$0.00	\$26.86	\$131.36
511 Snow Removal/Check	3.06	0.69	\$100.19	\$203.64	\$201.63	\$0.00	\$77.61	\$583.07
514 Sanding Materials (Incl Haul/Mix)	0.55	0.01	\$14.19	\$33.57	\$0.00	\$0.00	\$10.76	\$58.52
521 Sign Maint	0.14	0.00	\$3.41	\$0.95	\$0.00	\$0.00	\$2.51	\$6.87
523 Traffic Studies	2.00	0.00	\$59.31	\$35.00	\$0.00	\$0.00	\$43.94	\$138.24
229th Street (AST) 420802	8.91	0.73	\$254.85	\$405.57	\$201.63	\$0.00	\$193.27	\$1,055.31
<b>Total 229th Street (AST) 420802</b>	8.91	0.73	\$254.85	\$405.57	\$201.63	\$0.00	\$193.27	\$1,055.31
<b>229th Street (G) 444402</b>								
109 Utility Permits	1.00	0.00	\$25.93	\$30.62	\$0.00	\$0.00	\$29.21	\$85.76
404 Blading/Gravel Maint	18.00	9.50	\$927.50	\$2,475.00	\$0.00	\$0.00	\$1,298.44	\$4,700.93
410 Spot Gravel	12.00	0.00	\$341.95	\$985.00	\$115.51	\$0.00	\$513.28	\$1,955.74
426 Sweeping	0.11	0.00	\$2.86	\$4.94	\$0.00	\$0.00	\$3.50	\$11.30
442 Mowing/Weed Control	17.42	0.00	\$434.84	\$989.06	\$0.00	\$0.00	\$577.25	\$2,001.15
444 Tree Trimming	22.25	0.00	\$562.88	\$290.00	\$0.00	\$0.00	\$565.13	\$1,418.00
511 Snow Removal/Check	5.93	4.90	\$400.80	\$784.76	\$0.00	\$0.00	\$508.73	\$1,694.29
521 Sign Maint	3.00	0.00	\$88.97	\$52.50	\$3.89	\$0.00	\$91.27	\$236.63
229th Street (G) 444402	79.71	14.40	\$2,785.71	\$5,611.88	\$119.40	\$0.00	\$3,586.82	\$12,103.80
<b>Total 229th Street (G) 444402</b>	79.71	14.40	\$2,785.71	\$5,611.88	\$119.40	\$0.00	\$3,586.82	\$12,103.80
<b>230th Street (G) 445001</b>								
426 Sweeping	0.00	0.00	\$0.12	\$0.20	\$0.00	\$0.00	\$0.09	\$0.40
442 Mowing/Weed Control	0.71	0.00	\$17.75	\$40.37	\$0.00	\$0.00	\$13.31	\$71.43
230th Street (G) 445001	0.72	0.00	\$17.87	\$40.57	\$0.00	\$0.00	\$13.40	\$71.83
<b>Total 230th Street (G) 445001</b>	0.72	0.00	\$17.87	\$40.57	\$0.00	\$0.00	\$13.40	\$71.83
<b>230th Street (G) 453101</b>								
114 Programmed Culvert Inspections	2.00	0.00	\$59.80	\$70.00	\$0.00	\$0.00	\$57.94	\$187.74
402 Check Roads/Bridges	0.02	0.00	\$0.67	\$0.85	\$0.00	\$0.00	\$0.66	\$2.18
404 Blading/Gravel Maint	17.00	9.58	\$673.91	\$2,160.42	\$0.00	\$0.00	\$806.88	\$3,641.21
410 Spot Gravel	16.50	0.00	\$369.18	\$1,416.67	\$0.00	\$0.00	\$468.18	\$2,254.03
442 Mowing/Weed Control	7.11	0.12	\$173.51	\$404.35	\$0.00	\$0.00	\$190.70	\$768.57
511 Snow Removal/Check	5.27	0.99	\$176.08	\$555.49	\$0.00	\$0.00	\$209.81	\$941.38
230th Street (G) 453101	47.90	10.69	\$1,453.15	\$4,607.78	\$0.00	\$0.00	\$1,734.17	\$7,795.11
<b>Total 230th Street (G) 453101</b>	47.90	10.69	\$1,453.15	\$4,607.78	\$0.00	\$0.00	\$1,734.17	\$7,795.11
<b>232nd Street (G) 246201</b>								
109 Utility Permits	3.00	0.00	\$87.23	\$52.50	\$0.00	\$0.00	\$84.30	\$224.03
404 Blading/Gravel Maint	6.00	5.00	\$414.01	\$990.00	\$0.00	\$0.00	\$511.60	\$1,915.61
426 Sweeping	0.09	0.00	\$2.34	\$4.04	\$0.00	\$0.00	\$2.66	\$9.03
442 Mowing/Weed Control	14.25	0.00	\$355.86	\$809.42	\$0.00	\$0.00	\$433.49	\$1,598.76
446 Drainage Maint/Ditch Work	20.00	0.00	\$532.26	\$485.00	\$0.00	\$0.00	\$539.18	\$1,556.44
511 Snow Removal/Check	7.58	1.76	\$297.60	\$575.70	\$0.00	\$0.00	\$347.29	\$1,220.60
523 Traffic Studies	2.00	0.00	\$59.31	\$35.00	\$0.00	\$0.00	\$57.21	\$151.51
232nd Street (G) 246201	52.92	6.76	\$1,748.61	\$2,951.66	\$0.00	\$0.00	\$1,975.72	\$6,675.98
<b>Total 232nd Street (G) 246201</b>	52.92	6.76	\$1,748.61	\$2,951.66	\$0.00	\$0.00	\$1,975.72	\$6,675.98

# Pennington County SD

Reporting Dates Year 2023

## Cost Summary By Location/Task

\\HWY-PUBWRKSQL\PubWorks\Reports\CostLocSum0383.rpt

Task	Reg Hrs	OT Hrs	Labor Cost	Eqp Cost	Mat Cost	Con Cost	Overhead	Total Cost
<b><u>233rd Street (G) 347001</u></b>								
404 Blading/Gravel Maint	25.00	10.00	\$1,226.77	\$3,150.00	\$0.00	\$0.00	\$1,875.34	\$6,252.11
410 Spot Gravel	28.00	0.00	\$806.46	\$2,535.00	\$693.04	\$0.00	\$1,493.38	\$5,527.88
426 Sweeping	0.14	0.00	\$3.50	\$6.04	\$0.00	\$0.00	\$4.69	\$14.23
442 Mowing/Weed Control	21.33	0.00	\$532.46	\$1,211.10	\$0.00	\$0.00	\$778.81	\$2,522.36
511 Snow Removal/Check	10.88	3.09	\$452.33	\$861.40	\$0.00	\$0.00	\$623.91	\$1,937.64
523 Traffic Studies	2.00	0.00	\$59.31	\$35.00	\$0.00	\$0.00	\$64.25	\$158.55
<b>233rd Street (G) 347001</b>	<b>87.34</b>	<b>13.09</b>	<b>\$3,080.82</b>	<b>\$7,798.54</b>	<b>\$693.04</b>	<b>\$0.00</b>	<b>\$4,840.36</b>	<b>\$16,412.76</b>
<b>Total 233rd Street (G) 347001</b>	<b>87.34</b>	<b>13.09</b>	<b>\$3,080.82</b>	<b>\$7,798.54</b>	<b>\$693.04</b>	<b>\$0.00</b>	<b>\$4,840.36</b>	<b>\$16,412.76</b>
<b><u>233rd Street (G/AST) 145703</u></b>								
109 Utility Permits	1.00	0.00	\$25.93	\$17.50	\$0.00	\$0.00	\$30.23	\$73.66
404 Blading/Gravel Maint	10.00	10.50	\$789.58	\$1,790.00	\$0.00	\$0.00	\$1,251.32	\$3,830.90
424 Gravel	1,074.50	34.00	\$28,451.49	\$77,860.00	\$50,739.96	\$0.00	\$61,951.07	\$219,002.53
426 Sweeping	0.16	0.00	\$4.09	\$7.06	\$0.00	\$0.00	\$5.90	\$17.04
442 Mowing/Weed Control	24.92	0.00	\$622.09	\$1,414.96	\$0.00	\$0.00	\$987.11	\$3,024.16
444 Tree Trimming	1.12	0.00	\$25.24	\$21.07	\$0.00	\$0.00	\$30.49	\$76.80
511 Snow Removal/Check	45.66	11.37	\$1,662.26	\$2,928.89	\$42.13	\$0.00	\$2,422.86	\$7,056.14
514 Sanding Materials (Incl Haul/Mix)	0.18	0.00	\$4.29	\$13.99	\$0.00	\$0.00	\$7.92	\$26.20
521 Sign Maint	7.27	0.00	\$189.45	\$72.92	\$0.00	\$0.00	\$206.44	\$468.81
523 Traffic Studies	2.00	0.00	\$59.31	\$35.00	\$0.00	\$0.00	\$67.82	\$162.12
525 Pavement Marking	0.00	0.00	\$0.00	\$0.00	\$0.00	\$474.20	\$124.74	\$598.94
803 Training	14.50	0.00	\$301.09	\$1,250.36	\$0.00	\$0.00	\$626.52	\$2,177.97
<b>233rd Street (G/AST) 145703</b>	<b>1,181.31</b>	<b>55.87</b>	<b>\$32,134.81</b>	<b>\$85,411.75</b>	<b>\$50,782.09</b>	<b>\$474.20</b>	<b>\$67,712.43</b>	<b>\$236,515.27</b>
<b>Total 233rd Street (G/AST) 145703</b>	<b>1,181.31</b>	<b>55.87</b>	<b>\$32,134.81</b>	<b>\$85,411.75</b>	<b>\$50,782.09</b>	<b>\$474.20</b>	<b>\$67,712.43</b>	<b>\$236,515.27</b>
<b><u>234th Street (G) 346601</u></b>								
404 Blading/Gravel Maint	5.00	2.00	\$220.47	\$630.00	\$0.00	\$0.00	\$191.85	\$1,042.32
426 Sweeping	0.02	0.00	\$0.58	\$1.01	\$0.00	\$0.00	\$0.48	\$2.07
434 Guardrail Maint	6.00	0.00	\$157.00	\$210.00	\$0.00	\$0.00	\$127.66	\$494.66
442 Mowing/Weed Control	3.55	0.00	\$88.74	\$201.85	\$0.00	\$0.00	\$75.28	\$365.87
511 Snow Removal/Check	2.52	0.65	\$105.94	\$157.63	\$0.00	\$0.00	\$86.74	\$350.31
521 Sign Maint	3.00	0.00	\$82.38	\$105.00	\$229.79	\$0.00	\$75.41	\$492.58
<b>234th Street (G) 346601</b>	<b>20.10</b>	<b>2.65</b>	<b>\$655.12</b>	<b>\$1,305.49</b>	<b>\$229.79</b>	<b>\$0.00</b>	<b>\$557.43</b>	<b>\$2,747.82</b>
<b>Total 234th Street (G) 346601</b>	<b>20.10</b>	<b>2.65</b>	<b>\$655.12</b>	<b>\$1,305.49</b>	<b>\$229.79</b>	<b>\$0.00</b>	<b>\$557.43</b>	<b>\$2,747.82</b>
<b><u>236th Street (G) 250402</u></b>								
402 Check Roads/Bridges	0.01	0.00	\$0.34	\$0.44	\$0.00	\$0.00	\$0.29	\$1.07
404 Blading/Gravel Maint	15.08	7.42	\$721.81	\$1,917.08	\$0.00	\$0.00	\$675.12	\$3,314.01
442 Mowing/Weed Control	3.64	0.06	\$88.79	\$206.91	\$0.00	\$0.00	\$81.38	\$377.08
511 Snow Removal/Check	3.08	1.31	\$137.46	\$349.14	\$0.00	\$0.00	\$127.65	\$614.25
521 Sign Maint	0.00	0.00	\$0.00	\$0.00	\$40.99	\$0.00	\$2.35	\$43.34
<b>236th Street (G) 250402</b>	<b>21.82</b>	<b>8.79</b>	<b>\$948.40</b>	<b>\$2,473.57</b>	<b>\$40.99</b>	<b>\$0.00</b>	<b>\$886.80</b>	<b>\$4,349.76</b>
<b>Total 236th Street (G) 250402</b>	<b>21.82</b>	<b>8.79</b>	<b>\$948.40</b>	<b>\$2,473.57</b>	<b>\$40.99</b>	<b>\$0.00</b>	<b>\$886.80</b>	<b>\$4,349.76</b>
<b><u>236th Street (G) 622101</u></b>								
404 Blading/Gravel Maint	1.33	0.00	\$39.87	\$101.67	\$0.00	\$0.00	\$28.92	\$170.46
<b>236th Street (G) 622101</b>	<b>1.33</b>	<b>0.00</b>	<b>\$39.87</b>	<b>\$101.67</b>	<b>\$0.00</b>	<b>\$0.00</b>	<b>\$28.92</b>	<b>\$170.46</b>
<b>Total 236th Street (G) 622101</b>	<b>1.33</b>	<b>0.00</b>	<b>\$39.87</b>	<b>\$101.67</b>	<b>\$0.00</b>	<b>\$0.00</b>	<b>\$28.92</b>	<b>\$170.46</b>
<b><u>237th Street (G) 250404</u></b>								
402 Check Roads/Bridges	0.01	0.00	\$0.25	\$0.31	\$0.00	\$0.00	\$0.20	\$0.76



# Pennington County SD

Reporting Dates Year 2023

## Cost Summary By Location/Task

\\HWY-PUBWRKSQL\PubWorks\Reports\CostLocSum0383.rpt

<u>Task</u>	<u>Reg Hrs</u>	<u>OT Hrs</u>	<u>Labor Cost</u>	<u>Eqp Cost</u>	<u>Mat Cost</u>	<u>Con Cost</u>	<u>Overhead</u>	<u>Total Cost</u>
<b>237th Street (G) 250404</b>								
404 Blading/Gravel Maint	14.83	5.67	\$627.52	\$1,727.92	\$0.00	\$0.00	\$552.44	\$2,907.87
442 Mowing/Weed Control	2.62	0.04	\$63.83	\$148.76	\$0.00	\$0.00	\$55.08	\$267.67
511 Snow Removal/Check	2.22	0.94	\$98.82	\$251.02	\$0.00	\$0.00	\$86.13	\$435.97
237th Street (G) 250404	19.68	6.65	\$790.43	\$2,128.01	\$0.00	\$0.00	\$693.85	\$3,612.28
<b>Total 237th Street (G) 250404</b>	19.68	6.65	\$790.43	\$2,128.01	\$0.00	\$0.00	\$693.85	\$3,612.28
<b>239th Street (G) 251203</b>								
114 Programmed Culvert Inspections	4.00	0.00	\$84.08	\$70.00	\$0.00	\$0.00	\$66.83	\$220.91
402 Check Roads/Bridges	0.01	0.00	\$0.23	\$0.29	\$0.00	\$0.00	\$0.18	\$0.70
404 Blading/Gravel Maint	7.19	0.00	\$187.17	\$578.12	\$0.00	\$0.00	\$164.78	\$930.07
442 Mowing/Weed Control	2.40	0.04	\$58.61	\$136.59	\$0.00	\$0.00	\$49.92	\$245.11
511 Snow Removal/Check	0.54	0.02	\$15.10	\$25.24	\$0.00	\$0.00	\$12.48	\$52.81
239th Street (G) 251203	14.14	0.06	\$345.19	\$810.23	\$0.00	\$0.00	\$294.19	\$1,449.61
<b>Total 239th Street (G) 251203</b>	14.14	0.06	\$345.19	\$810.23	\$0.00	\$0.00	\$294.19	\$1,449.61
<b>246th Street (G) 257801</b>								
404 Blading/Gravel Maint	0.00	0.00	\$0.00	\$0.00	\$0.00	\$570.00	\$28.45	\$598.45
426 Sweeping	0.03	0.00	\$0.78	\$1.34	\$0.00	\$0.00	\$0.67	\$2.78
442 Mowing/Weed Control	4.73	0.00	\$118.03	\$268.46	\$0.00	\$0.00	\$104.91	\$491.40
511 Snow Removal/Check	0.00	0.00	\$0.00	\$0.00	\$0.00	\$190.00	\$9.48	\$199.48
246th Street (G) 257801	4.76	0.00	\$118.80	\$269.80	\$0.00	\$760.00	\$143.51	\$1,292.11
<b>Total 246th Street (G) 257801</b>	4.76	0.00	\$118.80	\$269.80	\$0.00	\$760.00	\$143.51	\$1,292.11
<b>47th Avenue West (AC) 428801</b>								
108 GPS/GIS Activities	0.08	0.00	\$2.11	\$1.45	\$0.00	\$0.00	\$1.67	\$5.22
402 Check Roads/Bridges	0.30	0.22	\$16.30	\$15.76	\$0.00	\$0.00	\$13.12	\$45.18
426 Sweeping	7.17	0.03	\$171.65	\$293.53	\$0.00	\$0.00	\$143.20	\$608.39
442 Mowing/Weed Control	5.72	0.02	\$136.91	\$256.46	\$0.00	\$0.00	\$115.11	\$508.48
444 Tree Trimming	0.17	0.00	\$5.06	\$3.47	\$0.00	\$0.00	\$4.01	\$12.54
511 Snow Removal/Check	13.45	6.63	\$636.41	\$1,218.10	\$829.80	\$0.00	\$569.44	\$3,253.74
514 Sanding Materials (Incl Haul/Mix)	2.27	0.02	\$58.39	\$138.17	\$0.00	\$0.00	\$50.25	\$246.81
521 Sign Maint	1.24	0.00	\$30.94	\$10.57	\$0.00	\$0.00	\$24.11	\$65.63
523 Traffic Studies	1.50	0.00	\$41.19	\$52.50	\$0.00	\$0.00	\$33.64	\$127.33
525 Pavement Marking	0.00	0.00	\$0.00	\$0.00	\$0.00	\$3,406.24	\$136.76	\$3,543.00
47th Avenue West (AC) 428801	31.89	6.92	\$1,098.96	\$1,990.01	\$829.80	\$3,406.24	\$1,091.31	\$8,416.32
<b>Total 47th Avenue West (AC) 428801</b>	31.89	6.92	\$1,098.96	\$1,990.01	\$829.80	\$3,406.24	\$1,091.31	\$8,416.32
<b>A Avenue S (AC) 146801</b>								
426 Sweeping	10.30	0.00	\$273.41	\$360.82	\$0.00	\$0.00	\$211.90	\$846.13
511 Snow Removal/Check	3.46	1.14	\$136.96	\$319.07	\$114.36	\$0.00	\$111.56	\$681.95
514 Sanding Materials (Incl Haul/Mix)	0.50	0.00	\$11.65	\$37.96	\$0.00	\$0.00	\$9.51	\$59.12
523 Traffic Studies	2.00	0.00	\$59.31	\$35.00	\$0.00	\$0.00	\$45.03	\$139.33
525 Pavement Marking	0.00	0.00	\$0.00	\$0.00	\$0.00	\$461.00	\$9.86	\$470.86
803 Training	0.01	0.00	\$0.20	\$0.97	\$0.00	\$0.00	\$0.17	\$1.34
A Avenue S (AC) 146801	16.26	1.14	\$481.53	\$753.82	\$114.36	\$461.00	\$388.03	\$2,198.72
<b>Total A Avenue S (AC) 146801</b>	16.26	1.14	\$481.53	\$753.82	\$114.36	\$461.00	\$388.03	\$2,198.72
<b>Airport Road S (G) 223601</b>								
108 GPS/GIS Activities	0.13	0.00	\$3.22	\$1.37	\$0.00	\$0.00	\$2.45	\$7.04
114 Programmed Culvert Inspections	1.71	0.00	\$37.17	\$0.00	\$0.00	\$0.00	\$27.90	\$65.07

# Pennington County SD

Reporting Dates Year 2023

## Cost Summary By Location/Task

\\HWY-PUBWRKSQL\PubWorks\Reports\CostLocSum0383.rpt

<u>Task</u>	<u>Reg Hrs</u>	<u>OT Hrs</u>	<u>Labor Cost</u>	<u>Eqp Cost</u>	<u>Mat Cost</u>	<u>Con Cost</u>	<u>Overhead</u>	<u>Total Cost</u>
<b><u>Airport Road S (G) 223601</u></b>								
404 Blading/Gravel Maint	1.25	0.00	\$38.31	\$90.00	\$0.00	\$0.00	\$31.02	\$159.33
442 Mowing/Weed Control	3.78	0.00	\$91.80	\$177.49	\$0.00	\$0.00	\$73.36	\$342.64
444 Tree Trimming	0.11	0.00	\$2.41	\$2.01	\$0.00	\$0.00	\$1.86	\$6.29
511 Snow Removal/Check	3.43	0.96	\$124.22	\$215.40	\$0.00	\$0.00	\$95.81	\$435.43
521 Sign Maint	0.50	0.00	\$12.44	\$3.62	\$0.00	\$0.00	\$9.43	\$25.49
Airport Road S (G) 223601	10.92	0.96	\$309.57	\$489.90	\$0.00	\$0.00	\$241.82	\$1,041.29
<b>Total Airport Road S (G) 223601</b>	<b>10.92</b>	<b>0.96</b>	<b>\$309.57</b>	<b>\$489.90</b>	<b>\$0.00</b>	<b>\$0.00</b>	<b>\$241.82</b>	<b>\$1,041.29</b>
<b><u>Albert Lane (AC) 420401</u></b>								
109 Utility Permits	1.17	0.00	\$30.25	\$29.17	\$0.00	\$0.00	\$22.79	\$82.21
402 Check Roads/Bridges	0.01	0.05	\$1.95	\$1.21	\$0.00	\$0.00	\$1.46	\$4.62
426 Sweeping	2.38	0.00	\$57.80	\$90.87	\$0.00	\$0.00	\$44.05	\$192.72
444 Tree Trimming	0.78	0.00	\$18.22	\$23.45	\$0.00	\$0.00	\$13.81	\$55.49
446 Drainage Maint/Ditch Work	2.00	2.00	\$136.50	\$0.00	\$0.00	\$0.00	\$100.97	\$237.47
447 Drop Inlet Inspection/Maint	0.41	0.00	\$9.29	\$4.44	\$0.00	\$0.00	\$6.93	\$20.66
511 Snow Removal/Check	5.76	1.46	\$175.11	\$416.30	\$294.69	\$0.00	\$139.66	\$1,025.76
514 Sanding Materials (Incl Haul/Mix)	0.81	0.01	\$20.74	\$49.07	\$0.00	\$0.00	\$16.04	\$85.84
803 Training	0.21	0.00	\$4.30	\$7.25	\$0.00	\$0.00	\$3.28	\$14.84
Albert Lane (AC) 420401	13.52	3.52	\$454.16	\$621.76	\$294.69	\$0.00	\$349.00	\$1,719.61
<b>Total Albert Lane (AC) 420401</b>	<b>13.52</b>	<b>3.52</b>	<b>\$454.16</b>	<b>\$621.76</b>	<b>\$294.69</b>	<b>\$0.00</b>	<b>\$349.00</b>	<b>\$1,719.61</b>
<b><u>Albertta Drive (AST) 425301</u></b>								
108 GPS/GIS Activities	0.06	0.00	\$1.50	\$1.03	\$0.00	\$0.00	\$1.16	\$3.68
109 Utility Permits	2.33	0.00	\$60.50	\$65.62	\$0.00	\$0.00	\$47.48	\$173.60
402 Check Roads/Bridges	0.08	0.16	\$7.27	\$6.27	\$0.00	\$0.00	\$5.66	\$19.19
409 Hand Patch/AMZ	4.00	0.00	\$93.32	\$150.00	\$52.23	\$0.00	\$76.12	\$371.67
426 Sweeping	5.09	0.02	\$121.92	\$208.49	\$0.00	\$0.00	\$97.87	\$428.28
442 Mowing/Weed Control	4.06	0.01	\$97.24	\$182.16	\$0.00	\$0.00	\$78.51	\$357.91
446 Drainage Maint/Ditch Work	12.00	0.00	\$259.16	\$360.00	\$0.00	\$0.00	\$205.66	\$824.82
511 Snow Removal/Check	13.25	4.70	\$495.45	\$988.25	\$589.39	\$0.00	\$418.53	\$2,491.62
514 Sanding Materials (Incl Haul/Mix)	1.61	0.02	\$41.47	\$98.14	\$0.00	\$0.00	\$34.07	\$173.68
521 Sign Maint	4.06	0.00	\$114.85	\$60.45	\$0.00	\$0.00	\$88.32	\$263.62
523 Traffic Studies	2.00	0.00	\$59.31	\$35.00	\$0.00	\$0.00	\$45.71	\$140.01
Albertta Drive (AST) 425301	48.54	4.91	\$1,352.00	\$2,155.40	\$641.62	\$0.00	\$1,099.08	\$5,248.09
<b>Total Albertta Drive (AST) 425301</b>	<b>48.54</b>	<b>4.91</b>	<b>\$1,352.00</b>	<b>\$2,155.40</b>	<b>\$641.62</b>	<b>\$0.00</b>	<b>\$1,099.08</b>	<b>\$5,248.09</b>
<b><u>Anderson Road (AC) 221001</u></b>								
108 GPS/GIS Activities	0.20	0.00	\$4.85	\$2.07	\$0.00	\$0.00	\$3.78	\$10.70
402 Check Roads/Bridges	0.03	0.13	\$5.19	\$3.20	\$0.00	\$0.00	\$4.08	\$12.48
426 Sweeping	6.34	0.00	\$153.62	\$241.53	\$0.00	\$0.00	\$126.42	\$521.57
442 Mowing/Weed Control	5.70	0.00	\$138.38	\$267.56	\$0.00	\$0.00	\$115.77	\$521.70
444 Tree Trimming	0.16	0.00	\$3.64	\$3.04	\$0.00	\$0.00	\$2.89	\$9.56
511 Snow Removal/Check	5.42	1.21	\$185.35	\$325.77	\$783.27	\$0.00	\$178.99	\$1,473.38
514 Sanding Materials (Incl Haul/Mix)	2.14	0.02	\$55.11	\$130.42	\$0.00	\$0.00	\$47.01	\$232.55
521 Sign Maint	1.76	0.00	\$44.21	\$40.46	\$0.00	\$0.00	\$35.28	\$119.95
522 Sign Vandalism	2.00	0.00	\$50.92	\$70.00	\$123.33	\$0.00	\$46.20	\$290.45
525 Pavement Marking	0.00	0.00	\$0.00	\$0.00	\$0.00	\$1,559.42	\$59.10	\$1,618.52
Anderson Road (AC) 221001	23.75	1.36	\$641.27	\$1,084.06	\$906.60	\$1,559.42	\$619.52	\$4,810.86
<b>Total Anderson Road (AC) 221001</b>	<b>23.75</b>	<b>1.36</b>	<b>\$641.27</b>	<b>\$1,084.06</b>	<b>\$906.60</b>	<b>\$1,559.42</b>	<b>\$619.52</b>	<b>\$4,810.86</b>
<b><u>Anderson Road (AC) 221002</u></b>								

# Pennington County SD

Reporting Dates Year 2023

## Cost Summary By Location/Task

\\HWY-PUBWRKSQL\PubWorks\Reports\CostLocSum0383.rpt

<u>Task</u>	<u>Reg Hrs</u>	<u>OT Hrs</u>	<u>Labor Cost</u>	<u>Eqp Cost</u>	<u>Mat Cost</u>	<u>Con Cost</u>	<u>Overhead</u>	<u>Total Cost</u>
<b><u>Anderson Road (AC) 221002</u></b>								
108 GPS/GIS Activities	0.21	0.00	\$4.95	\$2.11	\$0.00	\$0.00	\$3.86	\$10.92
114 Programmed Culvert Inspections	1.50	0.00	\$32.53	\$20.30	\$0.00	\$0.00	\$25.64	\$78.47
402 Check Roads/Bridges	1.15	0.13	\$39.77	\$42.65	\$0.00	\$0.00	\$32.04	\$114.46
426 Sweeping	6.46	0.00	\$156.66	\$246.31	\$0.00	\$0.00	\$129.22	\$532.20
442 Mowing/Weed Control	5.81	0.00	\$141.12	\$272.85	\$0.00	\$0.00	\$118.37	\$532.34
444 Tree Trimming	0.50	0.00	\$13.82	\$17.50	\$0.00	\$0.00	\$11.24	\$42.56
511 Snow Removal/Check	0.79	0.02	\$21.86	\$51.27	\$798.78	\$0.00	\$44.93	\$916.83
514 Sanding Materials (Incl Haul/Mix)	2.18	0.02	\$56.21	\$133.01	\$0.00	\$0.00	\$48.09	\$237.30
525 Pavement Marking	0.00	0.00	\$0.00	\$0.00	\$0.00	\$1,552.47	\$60.00	\$1,612.47
Anderson Road (AC) 221002	18.61	0.17	\$466.91	\$786.00	\$798.78	\$1,552.47	\$473.38	\$4,077.54
<b>Total Anderson Road (AC) 221002</b>	<b>18.61</b>	<b>0.17</b>	<b>\$466.91</b>	<b>\$786.00</b>	<b>\$798.78</b>	<b>\$1,552.47</b>	<b>\$473.38</b>	<b>\$4,077.54</b>
<b><u>Anderson Road (AC) 221003</u></b>								
108 GPS/GIS Activities	0.07	0.00	\$1.68	\$0.72	\$0.00	\$0.00	\$1.25	\$3.65
402 Check Roads/Bridges	0.01	0.04	\$1.80	\$1.11	\$0.00	\$0.00	\$1.34	\$4.25
426 Sweeping	2.20	0.00	\$53.23	\$83.70	\$0.00	\$0.00	\$40.42	\$177.35
442 Mowing/Weed Control	1.98	0.00	\$47.95	\$92.72	\$0.00	\$0.00	\$36.63	\$177.30
511 Snow Removal/Check	3.74	1.31	\$138.84	\$274.13	\$271.43	\$0.00	\$109.71	\$794.10
514 Sanding Materials (Incl Haul/Mix)	0.74	0.01	\$19.10	\$45.20	\$0.00	\$0.00	\$14.70	\$78.99
521 Sign Maint	0.19	0.00	\$4.58	\$1.27	\$0.00	\$0.00	\$3.40	\$9.26
523 Traffic Studies	2.00	0.00	\$59.31	\$35.00	\$0.00	\$0.00	\$44.26	\$138.56
525 Pavement Marking	0.00	0.00	\$0.00	\$0.00	\$0.00	\$534.20	\$7.02	\$541.22
Anderson Road (AC) 221003	10.92	1.36	\$326.50	\$533.84	\$271.43	\$534.20	\$258.72	\$1,924.69
<b>Total Anderson Road (AC) 221003</b>	<b>10.92</b>	<b>1.36</b>	<b>\$326.50</b>	<b>\$533.84</b>	<b>\$271.43</b>	<b>\$534.20</b>	<b>\$258.72</b>	<b>\$1,924.69</b>
<b><u>Anderson Road (AST) 421001</u></b>								
108 GPS/GIS Activities	0.10	0.00	\$2.35	\$1.01	\$0.00	\$0.00	\$1.77	\$5.13
114 Programmed Culvert Inspections	1.50	0.00	\$32.53	\$20.30	\$0.00	\$0.00	\$24.57	\$77.39
402 Check Roads/Bridges	0.01	0.06	\$2.52	\$1.55	\$0.00	\$0.00	\$1.90	\$5.97
408 Patching-Cut Outs	74.50	0.00	\$1,646.51	\$3,285.00	\$73.31	\$0.00	\$1,286.42	\$6,291.23
409 Hand Patch/AMZ	103.00	0.00	\$2,131.43	\$2,900.00	\$1,664.53	\$0.00	\$1,669.29	\$8,365.25
421 Chip Seal	0.00	0.00	\$0.00	\$0.00	\$0.00	\$23,588.21	\$433.72	\$24,021.93
426 Sweeping	3.07	0.00	\$74.53	\$117.18	\$0.00	\$0.00	\$57.59	\$249.30
442 Mowing/Weed Control	2.77	0.00	\$67.13	\$129.80	\$0.00	\$0.00	\$52.32	\$249.26
444 Tree Trimming	0.08	0.00	\$1.76	\$1.47	\$0.00	\$0.00	\$1.34	\$4.58
511 Snow Removal/Check	2.28	0.95	\$94.18	\$158.05	\$380.00	\$0.00	\$77.93	\$710.15
514 Sanding Materials (Incl Haul/Mix)	1.04	0.01	\$26.74	\$63.27	\$0.00	\$0.00	\$21.05	\$111.06
521 Sign Maint	0.37	0.00	\$9.10	\$2.65	\$0.00	\$0.00	\$6.81	\$18.56
525 Pavement Marking	0.00	0.00	\$0.00	\$0.00	\$0.00	\$571.88	\$10.52	\$582.40
Anderson Road (AST) 421001	188.71	1.02	\$4,088.77	\$6,680.29	\$2,117.84	\$24,160.09	\$3,645.23	\$40,692.21
<b>Total Anderson Road (AST) 421001</b>	<b>188.71</b>	<b>1.02</b>	<b>\$4,088.77</b>	<b>\$6,680.29</b>	<b>\$2,117.84</b>	<b>\$24,160.09</b>	<b>\$3,645.23</b>	<b>\$40,692.21</b>
<b><u>Antelope Creek Road (G) 122101</u></b>								
108 GPS/GIS Activities	1.27	0.00	\$30.25	\$12.93	\$0.00	\$0.00	\$32.16	\$75.34
114 Programmed Culvert Inspections	5.33	0.00	\$122.39	\$87.50	\$0.00	\$0.00	\$138.41	\$348.30
402 Check Roads/Bridges	1.00	0.00	\$30.65	\$35.00	\$0.00	\$0.00	\$37.75	\$103.40
404 Blading/Gravel Maint	62.83	14.75	\$2,305.04	\$6,005.00	\$0.00	\$0.00	\$3,636.65	\$11,946.69
442 Mowing/Weed Control	35.56	0.00	\$863.15	\$1,668.91	\$0.00	\$0.00	\$1,224.74	\$3,756.80
444 Tree Trimming	1.01	0.00	\$22.68	\$18.93	\$0.00	\$0.00	\$26.29	\$67.91
445 Trash Cleanup	5.13	0.00	\$125.88	\$137.50	\$0.00	\$0.00	\$153.58	\$416.96
511 Snow Removal/Check	33.77	8.10	\$1,178.22	\$2,048.11	\$0.00	\$0.00	\$1,565.70	\$4,792.02
521 Sign Maint	6.23	0.00	\$157.50	\$69.08	\$117.24	\$0.00	\$195.53	\$539.35

# Pennington County SD

Reporting Dates Year 2023

## Cost Summary By Location/Task

\\HWY-PUBWRKSQL\PubWorks\Reports\CostLocSum0383.rpt

<u>Task</u>	<u>Reg Hrs</u>	<u>OT Hrs</u>	<u>Labor Cost</u>	<u>Eqp Cost</u>	<u>Mat Cost</u>	<u>Con Cost</u>	<u>Overhead</u>	<u>Total Cost</u>
<b>Antelope Creek Road (G) 122101</b>								
Antelope Creek Road (G) 122101	152.13	22.85	\$4,835.77	\$10,082.96	\$117.24	\$0.00	\$7,010.81	\$22,046.78
<b>CU 122101+1.549 - Antelope Creek Road (G) 122101</b>								
521 Sign Maint	0.25	0.00	\$6.37	\$0.00	\$7.79	\$0.00	\$7.96	\$22.11
CU 122101+1.549	0.25	0.00	\$6.37	\$0.00	\$7.79	\$0.00	\$7.96	\$22.11
<b>CU 122101+3.154 - Antelope Creek Road (G) 122101</b>								
405 Culvert Maint	49.00	0.00	\$1,121.55	\$1,110.00	\$54.75	\$0.00	\$1,354.08	\$3,640.38
CU 122101+3.154	49.00	0.00	\$1,121.55	\$1,110.00	\$54.75	\$0.00	\$1,354.08	\$3,640.38
<b>Total Antelope Creek Road (G) 122101</b>	<b>201.38</b>	<b>22.85</b>	<b>\$5,963.68</b>	<b>\$11,192.96</b>	<b>\$179.78</b>	<b>\$0.00</b>	<b>\$8,372.85</b>	<b>\$25,709.27</b>
<b>Antelope Creek Road (G) 122102</b>								
108 GPS/GIS Activities	0.95	0.00	\$22.62	\$9.66	\$0.00	\$0.00	\$22.11	\$54.40
109 Utility Permits	2.63	0.00	\$68.07	\$56.88	\$0.00	\$0.00	\$71.46	\$196.41
114 Programmed Culvert Inspections	4.60	0.00	\$111.87	\$85.05	\$0.00	\$0.00	\$115.96	\$312.88
404 Blading/Gravel Maint	39.33	8.25	\$1,428.15	\$3,277.50	\$0.00	\$0.00	\$1,867.69	\$6,573.34
442 Mowing/Weed Control	26.59	0.00	\$645.31	\$1,247.71	\$0.00	\$0.00	\$802.69	\$2,695.71
444 Tree Trimming	0.75	0.00	\$16.96	\$14.16	\$0.00	\$0.00	\$17.80	\$48.91
445 Trash Cleanup	3.25	0.00	\$79.26	\$35.00	\$0.00	\$0.00	\$77.70	\$191.97
511 Snow Removal/Check	25.25	6.22	\$888.39	\$1,536.94	\$0.00	\$0.00	\$1,039.72	\$3,465.05
520 Work Zone Traffic Control	5.00	0.00	\$148.28	\$87.50	\$0.00	\$0.00	\$149.23	\$385.00
521 Sign Maint	7.04	0.00	\$185.74	\$130.48	\$47.22	\$0.00	\$198.97	\$562.41
522 Sign Vandalism	1.00	0.00	\$25.46	\$35.00	\$50.22	\$0.00	\$38.03	\$148.71
523 Traffic Studies	2.00	0.00	\$55.99	\$52.50	\$0.00	\$0.00	\$59.79	\$168.28
815 Accidents/Emergency Work	0.00	2.75	\$114.02	\$302.50	\$0.00	\$0.00	\$156.32	\$572.84
Antelope Creek Road (G) 122102	118.38	17.22	\$3,790.11	\$6,870.88	\$97.44	\$0.00	\$4,617.48	\$15,375.91
<b>CU 122102+0.437 - Antelope Creek Road (G) 122102</b>								
405 Culvert Maint	60.25	0.00	\$1,382.29	\$1,405.00	\$60.36	\$0.00	\$1,506.04	\$4,353.70
815 Accidents/Emergency Work	2.00	0.00	\$61.30	\$70.00	\$0.00	\$0.00	\$67.67	\$198.97
CU 122102+0.437	62.25	0.00	\$1,443.59	\$1,475.00	\$60.36	\$0.00	\$1,573.71	\$4,552.67
<b>Total Antelope Creek Road (G) 122102</b>	<b>180.63</b>	<b>17.22</b>	<b>\$5,233.70</b>	<b>\$8,345.88</b>	<b>\$157.80</b>	<b>\$0.00</b>	<b>\$6,191.20</b>	<b>\$19,928.58</b>
<b>Antelope Creek Road (G) 122104</b>								
108 GPS/GIS Activities	0.07	0.00	\$1.78	\$0.76	\$0.00	\$0.00	\$1.32	\$3.86
114 Programmed Culvert Inspections	4.00	0.00	\$93.48	\$64.05	\$0.00	\$0.00	\$70.00	\$227.53
404 Blading/Gravel Maint	20.33	2.50	\$687.98	\$1,834.17	\$0.00	\$0.00	\$534.09	\$3,056.24
442 Mowing/Weed Control	2.09	0.00	\$50.69	\$98.02	\$0.00	\$0.00	\$38.84	\$187.55
444 Tree Trimming	0.06	0.00	\$1.33	\$1.11	\$0.00	\$0.00	\$1.00	\$3.44
511 Snow Removal/Check	1.98	1.09	\$97.29	\$141.67	\$0.00	\$0.00	\$72.40	\$311.37
521 Sign Maint	0.28	0.00	\$6.87	\$2.00	\$0.00	\$0.00	\$5.11	\$13.98
602 Emergency Work	0.00	3.25	\$124.12	\$240.00	\$0.00	\$0.00	\$95.09	\$459.21
Antelope Creek Road (G) 122104	28.82	6.84	\$1,063.54	\$2,381.78	\$0.00	\$0.00	\$817.85	\$4,263.17
<b>Total Antelope Creek Road (G) 122104</b>	<b>28.82</b>	<b>6.84</b>	<b>\$1,063.54</b>	<b>\$2,381.78</b>	<b>\$0.00</b>	<b>\$0.00</b>	<b>\$817.85</b>	<b>\$4,263.17</b>
<b>Apres Vous Court (AC) 420402</b>								
402 Check Roads/Bridges	0.00	0.01	\$0.36	\$0.22	\$0.00	\$0.00	\$0.26	\$0.84
426 Sweeping	0.44	0.00	\$10.65	\$16.74	\$0.00	\$0.00	\$7.80	\$35.18
444 Tree Trimming	0.14	0.00	\$3.36	\$4.32	\$0.00	\$0.00	\$2.46	\$10.13
447 Drop Inlet Inspection/Maint	0.41	0.00	\$9.29	\$4.44	\$0.00	\$0.00	\$6.77	\$20.50
511 Snow Removal/Check	1.06	0.27	\$32.26	\$76.69	\$54.29	\$0.00	\$23.83	\$187.06
514 Sanding Materials (Incl Haul/Mix)	0.15	0.00	\$3.82	\$9.04	\$0.00	\$0.00	\$2.80	\$15.66

# Pennington County SD

Reporting Dates Year 2023

## Cost Summary By Location/Task

\\HWY-PUBWRKSQL\PubWorks\Reports\CostLocSum0383.rpt

Task	Reg Hrs	OT Hrs	Labor Cost	Eqp Cost	Mat Cost	Con Cost	Overhead	Total Cost
<b><u>Apres Vous Court (AC) 420402</u></b>								
803 Training	0.04	0.00	\$0.79	\$1.34	\$0.00	\$0.00	\$0.58	\$2.71
Apres Vous Court (AC) 420402	2.24	0.28	\$60.52	\$112.79	\$54.29	\$0.00	\$44.50	\$272.09
<b>Total Apres Vous Court (AC) 420402</b>	<b>2.24</b>	<b>0.28</b>	<b>\$60.52</b>	<b>\$112.79</b>	<b>\$54.29</b>	<b>\$0.00</b>	<b>\$44.50</b>	<b>\$272.09</b>
<b><u>Ashland Road (G) 221601</u></b>								
107 Approach Permits	1.00	0.00	\$25.93	\$26.25	\$0.00	\$0.00	\$20.02	\$72.20
108 GPS/GIS Activities	0.12	0.00	\$2.98	\$1.27	\$0.00	\$0.00	\$2.26	\$6.51
404 Blading/Gravel Maint	73.63	5.67	\$2,151.22	\$5,092.92	\$0.00	\$0.00	\$1,729.07	\$8,973.21
442 Mowing/Weed Control	3.50	0.00	\$84.95	\$164.24	\$0.00	\$0.00	\$67.42	\$316.61
446 Drainage Maint/Ditch Work	89.50	4.50	\$2,453.98	\$2,272.50	\$0.00	\$0.00	\$1,890.12	\$6,616.59
511 Snow Removal/Check	6.53	2.83	\$282.04	\$578.51	\$0.00	\$0.00	\$224.62	\$1,085.18
521 Sign Maint	0.62	0.00	\$16.19	\$6.87	\$0.00	\$0.00	\$12.28	\$35.35
Ashland Road (G) 221601	174.90	13.00	\$5,017.28	\$8,142.57	\$0.00	\$0.00	\$3,945.79	\$17,105.64
<b>Total Ashland Road (G) 221601</b>	<b>174.90</b>	<b>13.00</b>	<b>\$5,017.28</b>	<b>\$8,142.57</b>	<b>\$0.00</b>	<b>\$0.00</b>	<b>\$3,945.79</b>	<b>\$17,105.64</b>
<b><u>Assurance Lane (G) 422101</u></b>								
108 GPS/GIS Activities	0.18	0.00	\$4.42	\$1.89	\$0.00	\$0.00	\$3.42	\$9.73
114 Programmed Culvert Inspections	5.05	0.00	\$112.83	\$93.45	\$0.00	\$0.00	\$88.97	\$295.25
442 Mowing/Weed Control	5.19	0.00	\$126.05	\$243.71	\$0.00	\$0.00	\$104.20	\$473.96
511 Snow Removal/Check	6.33	1.19	\$211.32	\$467.08	\$0.00	\$0.00	\$176.71	\$855.11
521 Sign Maint	1.06	0.00	\$24.44	\$6.41	\$0.00	\$0.00	\$18.79	\$49.63
Assurance Lane (G) 422101	17.82	1.19	\$479.05	\$812.54	\$0.00	\$0.00	\$392.10	\$1,683.68
<b>Total Assurance Lane (G) 422101</b>	<b>17.82</b>	<b>1.19</b>	<b>\$479.05</b>	<b>\$812.54</b>	<b>\$0.00</b>	<b>\$0.00</b>	<b>\$392.10</b>	<b>\$1,683.68</b>
<b><u>Atlantic Drive (AST) 427401</u></b>								
109 Utility Permits	0.50	0.00	\$12.97	\$17.50	\$0.00	\$0.00	\$9.55	\$40.01
402 Check Roads/Bridges	0.00	0.02	\$0.67	\$0.41	\$0.00	\$0.00	\$0.49	\$1.57
426 Sweeping	0.82	0.00	\$19.77	\$31.09	\$0.00	\$0.00	\$14.59	\$65.45
444 Tree Trimming	0.02	0.00	\$0.64	\$0.37	\$0.00	\$0.00	\$0.47	\$1.48
511 Snow Removal/Check	1.74	0.73	\$61.44	\$82.12	\$100.82	\$0.00	\$45.77	\$290.15
514 Sanding Materials (Incl Haul/Mix)	0.28	0.00	\$7.09	\$16.79	\$0.00	\$0.00	\$5.26	\$29.14
Atlantic Drive (AST) 427401	3.36	0.75	\$102.59	\$148.28	\$100.82	\$0.00	\$76.13	\$427.81
<b>Total Atlantic Drive (AST) 427401</b>	<b>3.36</b>	<b>0.75</b>	<b>\$102.59</b>	<b>\$148.28</b>	<b>\$100.82</b>	<b>\$0.00</b>	<b>\$76.13</b>	<b>\$427.81</b>
<b><u>Aurora Drive (AC) 420601</u></b>								
109 Utility Permits	1.50	0.00	\$38.90	\$35.00	\$0.00	\$0.00	\$28.68	\$102.57
402 Check Roads/Bridges	0.00	0.02	\$0.87	\$0.54	\$0.00	\$0.00	\$0.64	\$2.06
426 Sweeping	1.07	0.00	\$25.86	\$40.65	\$0.00	\$0.00	\$19.18	\$85.69
444 Tree Trimming	0.03	0.00	\$0.84	\$0.48	\$0.00	\$0.00	\$0.62	\$1.94
511 Snow Removal/Check	2.61	0.63	\$76.89	\$107.39	\$131.84	\$0.00	\$57.80	\$373.92
514 Sanding Materials (Incl Haul/Mix)	0.36	0.00	\$9.28	\$21.95	\$0.00	\$0.00	\$6.93	\$38.16
523 Traffic Studies	2.00	0.00	\$59.31	\$35.00	\$0.00	\$0.00	\$43.62	\$137.92
Aurora Drive (AC) 420601	7.57	0.66	\$211.94	\$241.02	\$131.84	\$0.00	\$157.47	\$742.25
<b>Total Aurora Drive (AC) 420601</b>	<b>7.57</b>	<b>0.66</b>	<b>\$211.94</b>	<b>\$241.02</b>	<b>\$131.84</b>	<b>\$0.00</b>	<b>\$157.47</b>	<b>\$742.25</b>
<b><u>Avenue A (AC) 420602</u></b>								
402 Check Roads/Bridges	0.00	0.02	\$0.62	\$0.38	\$0.00	\$0.00	\$0.45	\$1.45
422 Crack Seal	0.00	0.00	\$0.00	\$0.00	\$0.00	\$652.41	\$2.94	\$655.35
426 Sweeping	0.75	0.00	\$18.25	\$28.70	\$0.00	\$0.00	\$13.45	\$60.40
444 Tree Trimming	0.02	0.00	\$0.59	\$0.34	\$0.00	\$0.00	\$0.43	\$1.37

# Pennington County SD

Reporting Dates Year 2023

## Cost Summary By Location/Task

\\HWY-PUBWRKSQL\PubWorks\Reports\CostLocSum0383.rpt

<u>Task</u>	<u>Reg Hrs</u>	<u>OT Hrs</u>	<u>Labor Cost</u>	<u>Eqp Cost</u>	<u>Mat Cost</u>	<u>Con Cost</u>	<u>Overhead</u>	<u>Total Cost</u>
<b><u>Avenue A (AC) 420602</u></b>								
511 Snow Removal/Check	1.84	0.45	\$54.28	\$75.81	\$93.06	\$0.00	\$40.38	\$263.52
514 Sanding Materials (Incl Haul/Mix)	0.25	0.00	\$6.55	\$15.50	\$0.00	\$0.00	\$4.85	\$26.89
Avenue A (AC) 420602	2.87	0.46	\$80.29	\$120.72	\$93.06	\$652.41	\$62.50	\$1,008.98
<b>Total Avenue A (AC) 420602</b>	<b>2.87</b>	<b>0.46</b>	<b>\$80.29</b>	<b>\$120.72</b>	<b>\$93.06</b>	<b>\$652.41</b>	<b>\$62.50</b>	<b>\$1,008.98</b>
<b><u>Babcock Road (G) 252001</u></b>								
109 Utility Permits	0.75	0.00	\$19.45	\$20.42	\$0.00	\$0.00	\$17.30	\$57.17
402 Check Roads/Bridges	0.02	0.00	\$0.48	\$0.61	\$0.00	\$0.00	\$0.43	\$1.52
404 Blading/Gravel Maint	46.04	9.00	\$1,512.40	\$4,562.08	\$0.00	\$0.00	\$1,582.64	\$7,657.12
405 Culvert Maint	1.67	0.00	\$49.83	\$58.33	\$0.00	\$0.00	\$44.79	\$152.95
410 Spot Gravel	43.50	1.00	\$1,070.94	\$3,456.67	\$868.93	\$0.00	\$1,208.21	\$6,604.75
442 Mowing/Weed Control	5.07	0.08	\$123.61	\$288.05	\$0.00	\$0.00	\$122.57	\$534.22
511 Snow Removal/Check	4.19	1.00	\$148.71	\$367.55	\$0.00	\$0.00	\$149.14	\$665.40
Babcock Road (G) 252001	101.23	11.09	\$2,925.42	\$8,753.71	\$868.93	\$0.00	\$3,125.08	\$15,673.13
<b><u>CU 252001+0.625 - Babcock Road (G) 252001</u></b>								
221 Metal Culvert Install	147.75	3.25	\$3,854.09	\$6,145.00	\$2,570.83	\$0.00	\$3,800.50	\$16,370.42
CU 252001+0.625	147.75	3.25	\$3,854.09	\$6,145.00	\$2,570.83	\$0.00	\$3,800.50	\$16,370.42
<b>Total Babcock Road (G) 252001</b>	<b>248.98</b>	<b>14.34</b>	<b>\$6,779.51</b>	<b>\$14,898.71</b>	<b>\$3,439.76</b>	<b>\$0.00</b>	<b>\$6,925.58</b>	<b>\$32,043.55</b>
<b><u>Babcock Road (G) 252101</u></b>								
109 Utility Permits	0.75	0.00	\$19.45	\$20.42	\$0.00	\$0.00	\$24.12	\$63.99
402 Check Roads/Bridges	0.05	0.00	\$1.50	\$1.91	\$0.00	\$0.00	\$1.95	\$5.36
404 Blading/Gravel Maint	50.46	10.37	\$1,628.12	\$5,165.63	\$0.00	\$0.00	\$2,886.55	\$9,680.30
442 Mowing/Weed Control	15.91	0.27	\$388.23	\$904.72	\$0.00	\$0.00	\$606.21	\$1,899.15
511 Snow Removal/Check	13.16	3.15	\$467.08	\$1,154.42	\$0.00	\$0.00	\$745.89	\$2,367.39
Babcock Road (G) 252101	80.34	13.79	\$2,504.38	\$7,247.10	\$0.00	\$0.00	\$4,264.71	\$14,016.18
<b>Total Babcock Road (G) 252101</b>	<b>80.34</b>	<b>13.79</b>	<b>\$2,504.38</b>	<b>\$7,247.10</b>	<b>\$0.00</b>	<b>\$0.00</b>	<b>\$4,264.71</b>	<b>\$14,016.18</b>
<b><u>Base Line Road (AC) 146804</u></b>								
408 Patching-Cut Outs	57.00	4.00	\$1,377.61	\$1,230.00	\$620.61	\$0.00	\$1,166.51	\$4,394.73
426 Sweeping	0.03	0.00	\$0.80	\$1.39	\$0.00	\$0.00	\$0.70	\$2.89
442 Mowing/Weed Control	4.90	0.00	\$122.46	\$278.55	\$0.00	\$0.00	\$109.60	\$510.62
511 Snow Removal/Check	5.45	1.86	\$192.65	\$379.10	\$276.87	\$0.00	\$183.69	\$1,032.30
514 Sanding Materials (Incl Haul/Mix)	1.20	0.00	\$28.19	\$91.91	\$0.00	\$0.00	\$26.67	\$146.77
523 Traffic Studies	1.50	0.00	\$46.58	\$35.00	\$0.00	\$0.00	\$38.01	\$119.58
525 Pavement Marking	0.00	0.00	\$0.00	\$0.00	\$0.00	\$2,766.13	\$143.24	\$2,909.37
803 Training	0.02	0.00	\$0.49	\$2.34	\$0.00	\$0.00	\$0.50	\$3.32
Base Line Road (AC) 146804	70.11	5.86	\$1,768.79	\$2,018.29	\$897.48	\$2,766.13	\$1,668.92	\$9,119.59
<b>Total Base Line Road (AC) 146804</b>	<b>70.11</b>	<b>5.86</b>	<b>\$1,768.79</b>	<b>\$2,018.29</b>	<b>\$897.48</b>	<b>\$2,766.13</b>	<b>\$1,668.92</b>	<b>\$9,119.59</b>
<b><u>Base Line Road (G) 149101</u></b>								
404 Blading/Gravel Maint	50.00	17.00	\$2,282.35	\$5,830.00	\$0.00	\$0.00	\$3,509.52	\$11,621.87
410 Spot Gravel	26.00	0.00	\$745.20	\$1,930.00	\$1,329.53	\$0.00	\$1,455.76	\$5,460.49
426 Sweeping	0.14	0.00	\$3.55	\$6.13	\$0.00	\$0.00	\$4.79	\$14.47
442 Mowing/Weed Control	21.65	0.00	\$540.44	\$1,229.26	\$0.00	\$0.00	\$796.47	\$2,566.17
444 Tree Trimming	15.50	0.75	\$403.44	\$395.00	\$0.00	\$0.00	\$475.13	\$1,273.57
511 Snow Removal/Check	11.51	2.67	\$451.97	\$874.32	\$0.00	\$0.00	\$630.95	\$1,957.24
521 Sign Maint	2.00	0.00	\$59.31	\$35.00	\$0.00	\$0.00	\$64.58	\$158.89
523 Traffic Studies	4.00	0.00	\$118.62	\$70.00	\$0.00	\$0.00	\$129.15	\$317.77
601 Storm Damage Repair	0.00	2.00	\$92.02	\$180.00	\$0.00	\$0.00	\$128.92	\$400.94

# Pennington County SD

Reporting Dates Year 2023

## Cost Summary By Location/Task

\\HWY-PUBWRKSQL\PubWorks\Reports\CostLocSum0383.rpt

<u>Task</u>	<u>Reg Hrs</u>	<u>OT Hrs</u>	<u>Labor Cost</u>	<u>Eqp Cost</u>	<u>Mat Cost</u>	<u>Con Cost</u>	<u>Overhead</u>	<u>Total Cost</u>
<b>Base Line Road (G) 149101</b>								
Base Line Road (G) 149101	130.79	22.42	\$4,696.90	\$10,549.72	\$1,329.53	\$0.00	\$7,195.26	\$23,771.41
<b>Total Base Line Road (G) 149101</b>	130.79	22.42	\$4,696.90	\$10,549.72	\$1,329.53	\$0.00	\$7,195.26	\$23,771.41
<b>Base Line Road (G) 149102</b>								
404 Blading/Gravel Maint	31.00	5.00	\$1,147.62	\$2,790.00	\$0.00	\$0.00	\$1,794.40	\$5,732.02
426 Sweeping	0.15	0.00	\$3.79	\$6.56	\$0.00	\$0.00	\$5.28	\$15.63
442 Mowing/Weed Control	23.14	0.00	\$577.71	\$1,314.04	\$0.00	\$0.00	\$881.21	\$2,772.96
511 Snow Removal/Check	11.58	3.58	\$494.44	\$934.62	\$0.00	\$0.00	\$707.77	\$2,136.82
Base Line Road (G) 149102	65.86	8.58	\$2,223.56	\$5,045.22	\$0.00	\$0.00	\$3,388.66	\$10,657.45
<b>Total Base Line Road (G) 149102</b>	65.86	8.58	\$2,223.56	\$5,045.22	\$0.00	\$0.00	\$3,388.66	\$10,657.45
<b>Base Line Road (G) 249101</b>								
404 Blading/Gravel Maint	2.50	1.50	\$145.69	\$360.00	\$0.00	\$0.00	\$197.53	\$703.22
426 Sweeping	0.11	0.00	\$2.82	\$4.88	\$0.00	\$0.00	\$3.44	\$11.14
442 Mowing/Weed Control	17.20	0.00	\$429.51	\$976.95	\$0.00	\$0.00	\$567.02	\$1,973.48
511 Snow Removal/Check	9.15	2.12	\$359.20	\$694.86	\$0.00	\$0.00	\$452.01	\$1,506.07
Base Line Road (G) 249101	28.96	3.62	\$937.22	\$2,036.69	\$0.00	\$0.00	\$1,220.00	\$4,193.91
<b>Total Base Line Road (G) 249101</b>	28.96	3.62	\$937.22	\$2,036.69	\$0.00	\$0.00	\$1,220.00	\$4,193.91
<b>Basswood Street (AC) 420443</b>								
402 Check Roads/Bridges	0.01	0.03	\$1.03	\$0.63	\$0.00	\$0.00	\$0.76	\$2.42
426 Sweeping	1.25	0.00	\$30.42	\$47.83	\$0.00	\$0.00	\$22.65	\$100.90
444 Tree Trimming	0.41	0.00	\$9.59	\$12.34	\$0.00	\$0.00	\$7.12	\$29.06
511 Snow Removal/Check	3.03	0.77	\$92.16	\$219.10	\$155.10	\$0.00	\$70.36	\$536.73
514 Sanding Materials (Incl Haul/Mix)	0.42	0.00	\$10.91	\$25.83	\$0.00	\$0.00	\$8.19	\$44.93
803 Training	0.11	0.00	\$2.26	\$3.82	\$0.00	\$0.00	\$1.69	\$7.77
Basswood Street (AC) 420443	5.24	0.80	\$146.38	\$309.55	\$155.10	\$0.00	\$110.77	\$721.80
<b>Total Basswood Street (AC) 420443</b>	5.24	0.80	\$146.38	\$309.55	\$155.10	\$0.00	\$110.77	\$721.80
<b>Battle Ax Road (G) 537101</b>								
108 GPS/GIS Activities	0.08	0.00	\$2.10	\$1.20	\$0.00	\$0.00	\$1.61	\$4.92
114 Programmed Culvert Inspections	4.67	0.00	\$98.09	\$81.55	\$0.00	\$0.00	\$75.94	\$255.59
402 Check Roads/Bridges	0.00	0.03	\$1.25	\$1.10	\$0.00	\$0.00	\$0.97	\$3.33
404 Blading/Gravel Maint	2.00	1.00	\$107.32	\$270.00	\$0.00	\$0.00	\$87.90	\$465.22
426 Sweeping	0.00	0.01	\$0.33	\$1.34	\$0.00	\$0.00	\$0.28	\$1.95
442 Mowing/Weed Control	1.47	0.00	\$31.86	\$81.56	\$0.00	\$0.00	\$26.14	\$139.56
511 Snow Removal/Check	8.91	2.76	\$389.09	\$844.88	\$0.00	\$0.00	\$315.12	\$1,549.09
523 Traffic Studies	1.50	0.00	\$41.19	\$52.50	\$0.00	\$0.00	\$32.38	\$126.07
Battle Ax Road (G) 537101	18.63	3.80	\$671.24	\$1,334.14	\$0.00	\$0.00	\$540.35	\$2,545.73
<b>Total Battle Ax Road (G) 537101</b>	18.63	3.80	\$671.24	\$1,334.14	\$0.00	\$0.00	\$540.35	\$2,545.73
<b>Bear Creek Road (G) 258801</b>								
404 Blading/Gravel Maint	4.75	0.00	\$131.29	\$360.00	\$0.00	\$7,505.00	\$1,703.54	\$9,699.83
442 Mowing/Weed Control	17.75	0.21	\$417.45	\$1,012.36	\$0.00	\$0.00	\$590.40	\$2,020.21
511 Snow Removal/Check	0.00	0.00	\$0.00	\$0.00	\$0.00	\$997.50	\$200.63	\$1,198.13
521 Sign Maint	3.00	0.00	\$82.38	\$105.00	\$105.39	\$0.00	\$118.65	\$411.42
523 Traffic Studies	3.00	0.00	\$93.16	\$70.00	\$0.00	\$0.00	\$100.40	\$263.56
Bear Creek Road (G) 258801	28.50	0.21	\$724.28	\$1,547.36	\$105.39	\$8,502.50	\$2,713.62	\$13,593.14
<b>Total Bear Creek Road (G) 258801</b>	28.50	0.21	\$724.28	\$1,547.36	\$105.39	\$8,502.50	\$2,713.62	\$13,593.14

# Pennington County SD

Reporting Dates Year 2023

## Cost Summary By Location/Task

\\HWY-PUBWRKSQL\PubWorks\Reports\CostLocSum0383.rpt

Task	Reg Hrs	OT Hrs	Labor Cost	Eqp Cost	Mat Cost	Con Cost	Overhead	Total Cost
<b><u>Benjamin Street (AC) 420444</u></b>								
402 Check Roads/Bridges	0.00	0.02	\$0.77	\$0.48	\$0.00	\$0.00	\$0.57	\$1.81
426 Sweeping	0.94	0.00	\$22.81	\$35.87	\$0.00	\$0.00	\$16.88	\$75.57
444 Tree Trimming	0.31	0.00	\$7.19	\$9.26	\$0.00	\$0.00	\$5.31	\$21.76
511 Snow Removal/Check	2.27	0.58	\$69.12	\$164.33	\$116.33	\$0.00	\$52.11	\$401.89
514 Sanding Materials (Incl Haul/Mix)	0.32	0.00	\$8.19	\$19.37	\$0.00	\$0.00	\$6.09	\$33.65
803 Training	0.08	0.00	\$1.70	\$2.86	\$0.00	\$0.00	\$1.26	\$5.82
<b>Benjamin Street (AC) 420444</b>	<b>3.93</b>	<b>0.60</b>	<b>\$109.78</b>	<b>\$232.16</b>	<b>\$116.33</b>	<b>\$0.00</b>	<b>\$82.22</b>	<b>\$540.49</b>
<b>Total Benjamin Street (AC) 420444</b>	<b>3.93</b>	<b>0.60</b>	<b>\$109.78</b>	<b>\$232.16</b>	<b>\$116.33</b>	<b>\$0.00</b>	<b>\$82.22</b>	<b>\$540.49</b>
<b><u>Bennett Road (AC) 221801</u></b>								
108 GPS/GIS Activities	0.21	0.00	\$5.04	\$2.15	\$0.00	\$0.00	\$3.94	\$11.14
402 Check Roads/Bridges	0.03	0.13	\$5.40	\$3.33	\$0.00	\$0.00	\$4.26	\$12.98
409 Hand Patch/AMZ	44.25	0.00	\$943.68	\$1,247.50	\$189.42	\$0.00	\$778.36	\$3,158.96
421 Chip Seal	0.00	0.00	\$0.00	\$0.00	\$0.00	\$46,689.45	\$1,839.60	\$48,529.05
426 Sweeping	6.59	0.00	\$159.70	\$251.09	\$0.00	\$0.00	\$132.04	\$542.84
442 Mowing/Weed Control	5.93	0.00	\$143.86	\$278.15	\$0.00	\$0.00	\$120.99	\$543.00
511 Snow Removal/Check	10.34	4.44	\$437.65	\$942.37	\$814.29	\$0.00	\$403.93	\$2,598.24
514 Sanding Materials (Incl Haul/Mix)	2.22	0.02	\$57.30	\$135.59	\$0.00	\$0.00	\$49.16	\$242.05
521 Sign Maint	1.06	0.00	\$27.42	\$11.64	\$0.00	\$0.00	\$21.43	\$60.49
523 Traffic Studies	2.00	0.00	\$59.31	\$35.00	\$0.00	\$0.00	\$46.73	\$141.03
525 Pavement Marking	0.00	0.00	\$0.00	\$0.00	\$0.00	\$1,741.25	\$68.61	\$1,809.86
815 Accidents/Emergency Work	4.50	2.00	\$188.81	\$162.50	\$0.00	\$0.00	\$150.81	\$502.12
<b>Bennett Road (AC) 221801</b>	<b>77.13</b>	<b>6.59</b>	<b>\$2,028.16</b>	<b>\$3,069.33</b>	<b>\$1,003.71</b>	<b>\$48,430.70</b>	<b>\$3,619.85</b>	<b>\$58,151.75</b>
<b>Total Bennett Road (AC) 221801</b>	<b>77.13</b>	<b>6.59</b>	<b>\$2,028.16</b>	<b>\$3,069.33</b>	<b>\$1,003.71</b>	<b>\$48,430.70</b>	<b>\$3,619.85</b>	<b>\$58,151.75</b>
<b><u>Big Foot Road (G) 151102</u></b>								
402 Check Roads/Bridges	3.04	0.00	\$80.91	\$106.30	\$0.00	\$0.00	\$90.87	\$278.08
404 Blading/Gravel Maint	42.94	5.38	\$1,174.90	\$4,076.87	\$0.00	\$0.00	\$1,754.87	\$7,006.64
410 Spot Gravel	23.00	0.00	\$522.41	\$1,731.67	\$0.00	\$0.00	\$766.36	\$3,020.44
442 Mowing/Weed Control	10.89	0.18	\$265.78	\$619.38	\$0.00	\$0.00	\$344.93	\$1,230.08
511 Snow Removal/Check	9.87	3.46	\$414.44	\$1,045.44	\$0.00	\$0.00	\$551.54	\$2,011.41
521 Sign Maint	5.00	0.00	\$137.30	\$175.00	\$47.94	\$0.00	\$161.51	\$521.75
601 Storm Damage Repair	0.00	1.00	\$44.85	\$35.00	\$0.00	\$0.00	\$46.26	\$126.11
602 Emergency Work	0.00	7.00	\$234.42	\$325.00	\$0.00	\$0.00	\$266.20	\$825.62
<b>Big Foot Road (G) 151102</b>	<b>94.73</b>	<b>17.02</b>	<b>\$2,875.01</b>	<b>\$8,114.66</b>	<b>\$47.94</b>	<b>\$0.00</b>	<b>\$3,982.53</b>	<b>\$15,020.13</b>
<b>Total Big Foot Road (G) 151102</b>	<b>94.73</b>	<b>17.02</b>	<b>\$2,875.01</b>	<b>\$8,114.66</b>	<b>\$47.94</b>	<b>\$0.00</b>	<b>\$3,982.53</b>	<b>\$15,020.13</b>
<b><u>Big Foot Road (G) 151103</u></b>								
114 Programmed Culvert Inspections	4.00	0.00	\$84.08	\$70.00	\$0.00	\$0.00	\$87.53	\$241.61
402 Check Roads/Bridges	3.04	0.00	\$82.11	\$106.31	\$0.00	\$0.00	\$92.02	\$280.44
404 Blading/Gravel Maint	36.08	3.88	\$891.54	\$3,543.75	\$0.00	\$0.00	\$1,410.66	\$5,845.95
442 Mowing/Weed Control	10.92	0.18	\$266.36	\$620.73	\$0.00	\$0.00	\$346.01	\$1,233.10
511 Snow Removal/Check	8.57	1.04	\$263.59	\$852.74	\$0.00	\$0.00	\$383.49	\$1,499.82
<b>Big Foot Road (G) 151103</b>	<b>62.61</b>	<b>5.09</b>	<b>\$1,587.69</b>	<b>\$5,193.52</b>	<b>\$0.00</b>	<b>\$0.00</b>	<b>\$2,319.71</b>	<b>\$9,100.92</b>
<b>Total Big Foot Road (G) 151103</b>	<b>62.61</b>	<b>5.09</b>	<b>\$1,587.69</b>	<b>\$5,193.52</b>	<b>\$0.00</b>	<b>\$0.00</b>	<b>\$2,319.71</b>	<b>\$9,100.92</b>
<b><u>Big Foot Road (G) 151104</u></b>								
114 Programmed Culvert Inspections	6.83	0.00	\$165.84	\$185.95	\$0.00	\$0.00	\$186.30	\$538.09
402 Check Roads/Bridges	0.04	0.00	\$1.12	\$1.42	\$0.00	\$0.00	\$1.29	\$3.84
404 Blading/Gravel Maint	56.69	11.96	\$1,739.70	\$5,353.86	\$0.00	\$0.00	\$2,592.92	\$9,686.48
442 Mowing/Weed Control	11.89	0.20	\$290.15	\$676.17	\$0.00	\$0.00	\$391.79	\$1,358.12
511 Snow Removal/Check	9.34	1.13	\$287.14	\$928.91	\$0.00	\$0.00	\$436.45	\$1,652.50



# Pennington County SD

Reporting Dates Year 2023

## Cost Summary By Location/Task

\\HWY-PUBWRKSQL\PubWorks\Reports\CostLocSum0383.rpt

<u>Task</u>	<u>Reg Hrs</u>	<u>OT Hrs</u>	<u>Labor Cost</u>	<u>Eqp Cost</u>	<u>Mat Cost</u>	<u>Con Cost</u>	<u>Overhead</u>	<u>Total Cost</u>
<b>Big Foot Road (G) 151104</b>								
521 Sign Maint	4.00	0.00	\$118.62	\$70.00	\$0.00	\$0.00	\$121.44	\$310.06
Big Foot Road (G) 151104	88.79	13.29	\$2,602.57	\$7,216.32	\$0.00	\$0.00	\$3,730.20	\$13,549.08
<b>Total Big Foot Road (G) 151104</b>	<b>88.79</b>	<b>13.29</b>	<b>\$2,602.57</b>	<b>\$7,216.32</b>	<b>\$0.00</b>	<b>\$0.00</b>	<b>\$3,730.20</b>	<b>\$13,549.08</b>
<b>Big Foot Road (G) 151105</b>								
114 Programmed Culvert Inspections	2.50	0.00	\$74.75	\$87.50	\$0.00	\$0.00	\$84.67	\$246.92
402 Check Roads/Bridges	2.04	0.00	\$60.92	\$71.42	\$0.00	\$0.00	\$69.03	\$201.38
404 Blading/Gravel Maint	108.69	2.00	\$2,637.51	\$8,812.61	\$0.00	\$0.00	\$4,061.60	\$15,511.72
406 Mag Water	4.50	0.00	\$134.55	\$285.00	\$882.36	\$0.00	\$341.87	\$1,643.78
442 Mowing/Weed Control	11.89	0.20	\$290.15	\$676.17	\$0.00	\$0.00	\$391.79	\$1,358.12
511 Snow Removal/Check	10.81	1.54	\$328.70	\$1,092.60	\$0.00	\$0.00	\$505.12	\$1,926.43
521 Sign Maint	6.50	0.00	\$162.49	\$87.50	\$0.00	\$0.00	\$164.78	\$414.77
Big Foot Road (G) 151105	146.93	3.74	\$3,689.08	\$11,112.81	\$882.36	\$0.00	\$5,618.85	\$21,303.11
<b>Total Big Foot Road (G) 151105</b>	<b>146.93</b>	<b>3.74</b>	<b>\$3,689.08</b>	<b>\$11,112.81</b>	<b>\$882.36</b>	<b>\$0.00</b>	<b>\$5,618.85</b>	<b>\$21,303.11</b>
<b>Big Foot Road (G) 451703</b>								
114 Programmed Culvert Inspections	2.50	0.00	\$74.75	\$87.50	\$0.00	\$0.00	\$56.05	\$218.30
402 Check Roads/Bridges	0.00	0.00	\$0.07	\$0.09	\$0.00	\$0.00	\$0.05	\$0.20
404 Blading/Gravel Maint	5.00	0.00	\$106.40	\$422.50	\$0.00	\$0.00	\$83.14	\$612.04
511 Snow Removal/Check	0.59	0.04	\$16.82	\$55.57	\$0.00	\$0.00	\$13.01	\$85.40
Big Foot Road (G) 451703	8.09	0.04	\$198.04	\$565.65	\$0.00	\$0.00	\$152.26	\$915.94
<b>LG 451703+00.11 - Big Foot Road (G) 451703</b>								
303 Repair Livestock Guard	1.50	0.00	\$44.85	\$52.50	\$0.00	\$0.00	\$33.63	\$130.98
LG 451703+00.11	1.50	0.00	\$44.85	\$52.50	\$0.00	\$0.00	\$33.63	\$130.98
<b>Total Big Foot Road (G) 451703</b>	<b>9.59</b>	<b>0.04</b>	<b>\$242.89</b>	<b>\$618.15</b>	<b>\$0.00</b>	<b>\$0.00</b>	<b>\$185.89</b>	<b>\$1,046.92</b>
<b>Big Foot Road (G/AC) 151101</b>								
101 Surveying/Staking	4.00	0.00	\$102.44	\$52.50	\$0.00	\$0.00	\$118.44	\$273.38
402 Check Roads/Bridges	1.06	0.00	\$31.61	\$37.16	\$0.00	\$0.00	\$42.51	\$111.28
404 Blading/Gravel Maint	121.50	19.75	\$3,774.07	\$11,905.00	\$0.00	\$0.00	\$7,203.34	\$22,882.41
410 Spot Gravel	0.00	3.50	\$133.67	\$350.00	\$0.00	\$0.00	\$234.72	\$718.38
442 Mowing/Weed Control	18.05	0.30	\$440.45	\$1,026.43	\$0.00	\$0.00	\$737.30	\$2,204.19
511 Snow Removal/Check	16.35	5.73	\$686.81	\$1,732.50	\$74.27	\$0.00	\$1,208.42	\$3,702.00
514 Sanding Materials (Incl Haul/Mix)	0.45	0.00	\$10.94	\$43.27	\$0.00	\$0.00	\$23.38	\$77.58
601 Storm Damage Repair	2.00	2.75	\$165.81	\$243.75	\$0.00	\$0.00	\$236.92	\$646.48
602 Emergency Work	0.00	4.00	\$138.66	\$220.00	\$0.00	\$0.00	\$202.74	\$561.40
Big Foot Road (G/AC) 151101	163.42	36.04	\$5,484.45	\$15,610.61	\$74.27	\$0.00	\$10,007.77	\$31,177.10
<b>Total Big Foot Road (G/AC) 151101</b>	<b>163.42</b>	<b>36.04</b>	<b>\$5,484.45</b>	<b>\$15,610.61</b>	<b>\$74.27</b>	<b>\$0.00</b>	<b>\$10,007.77</b>	<b>\$31,177.10</b>
<b>Blackbird Court (AC) 428701</b>								
402 Check Roads/Bridges	0.02	0.03	\$1.39	\$1.23	\$0.00	\$0.00	\$1.02	\$3.63
408 Patching-Cut Outs	5.00	0.00	\$120.60	\$210.00	\$158.00	\$0.00	\$90.42	\$579.02
426 Sweeping	1.06	0.01	\$25.54	\$43.74	\$0.00	\$0.00	\$18.94	\$88.22
444 Tree Trimming	0.03	0.00	\$0.96	\$1.10	\$0.00	\$0.00	\$0.71	\$2.77
511 Snow Removal/Check	2.95	0.85	\$109.95	\$265.56	\$124.08	\$0.00	\$82.76	\$582.35
514 Sanding Materials (Incl Haul/Mix)	0.34	0.00	\$8.73	\$20.66	\$0.00	\$0.00	\$6.51	\$35.90
Blackbird Court (AC) 428701	9.40	0.89	\$267.17	\$542.29	\$282.08	\$0.00	\$200.36	\$1,291.89
<b>Total Blackbird Court (AC) 428701</b>	<b>9.40</b>	<b>0.89</b>	<b>\$267.17</b>	<b>\$542.29</b>	<b>\$282.08</b>	<b>\$0.00</b>	<b>\$200.36</b>	<b>\$1,291.89</b>

# Pennington County SD

Reporting Dates Year 2023

## Cost Summary By Location/Task

\\HWY-PUBWRKSQL\PubWorks\Reports\CostLocSum0383.rpt

<b>Task</b>	<b>Reg Hrs</b>	<b>OT Hrs</b>	<b>Labor Cost</b>	<b>Eqp Cost</b>	<b>Mat Cost</b>	<b>Con Cost</b>	<b>Overhead</b>	<b>Total Cost</b>
<b>Blue Grouse Way (AC) 428802</b>								
402 Check Roads/Bridges	0.01	0.01	\$0.57	\$0.57	\$0.00	\$0.00	\$0.42	\$1.56
426 Sweeping	0.27	0.00	\$6.38	\$10.93	\$0.00	\$0.00	\$4.66	\$21.98
444 Tree Trimming	0.01	0.00	\$0.19	\$0.13	\$0.00	\$0.00	\$0.14	\$0.46
511 Snow Removal/Check	0.56	0.15	\$21.36	\$44.23	\$31.02	\$0.00	\$15.64	\$112.24
514 Sanding Materials (Incl Haul/Mix)	0.08	0.00	\$2.18	\$5.17	\$0.00	\$0.00	\$1.59	\$8.94
521 Sign Maint	0.05	0.00	\$1.16	\$0.40	\$0.00	\$0.00	\$0.84	\$2.39
<b>Blue Grouse Way (AC) 428802</b>	<b>0.97</b>	<b>0.16</b>	<b>\$31.84</b>	<b>\$61.42</b>	<b>\$31.02</b>	<b>\$0.00</b>	<b>\$23.29</b>	<b>\$147.57</b>
<b>Total Blue Grouse Way (AC) 428802</b>	<b>0.97</b>	<b>0.16</b>	<b>\$31.84</b>	<b>\$61.42</b>	<b>\$31.02</b>	<b>\$0.00</b>	<b>\$23.29</b>	<b>\$147.57</b>
<b>Bogus Jim Road (G/AC) 327001</b>								
101 Surveying/Staking	2.75	0.00	\$71.31	\$70.00	\$0.00	\$4,405.00	\$66.26	\$4,612.57
102 Inspections	5.50	0.00	\$180.10	\$140.00	\$0.00	\$0.00	\$163.55	\$483.64
103 ROW/Easements	0.00	0.00	\$0.00	\$0.00	\$0.00	\$5,683.50	\$584.36	\$6,267.86
105 Office Engineering	3.00	0.00	\$94.81	\$0.00	\$0.00	\$0.00	\$78.52	\$173.33
106 Construction Engineering	0.00	0.00	\$0.00	\$0.00	\$0.00	\$387.50	\$39.84	\$427.34
108 GPS/GIS Activities	0.21	0.00	\$5.39	\$3.71	\$0.00	\$0.00	\$4.85	\$13.95
402 Check Roads/Bridges	4.36	0.57	\$150.48	\$120.75	\$0.00	\$0.00	\$137.05	\$408.28
404 Blading/Gravel Maint	20.92	0.00	\$505.20	\$1,162.50	\$0.00	\$0.00	\$537.95	\$2,205.66
426 Sweeping	18.35	0.09	\$439.56	\$751.67	\$0.00	\$0.00	\$441.34	\$1,632.57
442 Mowing/Weed Control	14.65	0.04	\$350.58	\$656.73	\$0.00	\$0.00	\$357.89	\$1,365.20
444 Tree Trimming	260.75	8.50	\$6,679.71	\$8,526.25	\$0.00	\$0.00	\$6,409.01	\$21,614.97
511 Snow Removal/Check	48.11	19.11	\$1,972.74	\$4,414.24	\$0.00	\$0.00	\$2,087.74	\$8,474.72
801 Misc Meetings	2.25	0.00	\$77.49	\$35.00	\$0.00	\$0.00	\$67.78	\$180.27
803 Training	10.00	0.00	\$273.00	\$350.00	\$0.00	\$0.00	\$262.09	\$885.09
<b>Bogus Jim Road (G/AC) 327001</b>	<b>390.84</b>	<b>28.31</b>	<b>\$10,800.37</b>	<b>\$16,230.84</b>	<b>\$0.00</b>	<b>\$10,476.00</b>	<b>\$11,238.24</b>	<b>\$48,745.46</b>
<b>LG 327001+02.74 - Bogus Jim Road (G/AC) 327001</b>								
102 Inspections	2.00	0.00	\$52.76	\$35.00	\$0.00	\$0.00	\$47.30	\$135.06
304 Clean Livestock Guard	61.50	6.75	\$1,614.43	\$1,290.00	\$0.00	\$0.00	\$1,469.76	\$4,374.18
<b>LG 327001+02.74</b>	<b>63.50</b>	<b>6.75</b>	<b>\$1,667.19</b>	<b>\$1,325.00</b>	<b>\$0.00</b>	<b>\$0.00</b>	<b>\$1,517.05</b>	<b>\$4,509.24</b>
<b>Total Bogus Jim Road (G/AC) 327001</b>	<b>454.34</b>	<b>35.06</b>	<b>\$12,467.56</b>	<b>\$17,555.84</b>	<b>\$0.00</b>	<b>\$10,476.00</b>	<b>\$12,755.30</b>	<b>\$53,254.69</b>
<b>Bombing Range Road (AC) 158901</b>								
102 Inspections	10.00	0.00	\$259.30	\$140.00	\$0.00	\$0.00	\$289.69	\$688.99
201 Reconstruct/Realign	0.00	0.00	\$0.00	\$0.00	\$0.00	\$979.50	\$249.20	\$1,228.70
408 Patching-Cut Outs	69.00	0.00	\$1,558.15	\$2,430.00	\$727.33	\$0.00	\$2,330.01	\$7,045.50
409 Hand Patch/AMZ	48.00	0.00	\$1,315.98	\$1,305.00	\$366.81	\$0.00	\$1,714.78	\$4,702.57
426 Sweeping	0.16	0.00	\$3.95	\$6.83	\$0.00	\$0.00	\$5.61	\$16.39
442 Mowing/Weed Control	41.35	0.00	\$987.56	\$2,353.54	\$0.00	\$0.00	\$1,566.42	\$4,907.51
445 Trash Cleanup	4.00	0.00	\$95.66	\$70.00	\$0.00	\$0.00	\$111.54	\$277.20
511 Snow Removal/Check	24.92	13.11	\$1,033.77	\$2,705.11	\$1,360.25	\$3,230.00	\$2,868.98	\$11,198.11
514 Sanding Materials (Incl Haul/Mix)	5.89	0.00	\$138.52	\$451.54	\$0.00	\$0.00	\$250.60	\$840.66
521 Sign Maint	14.00	0.00	\$364.83	\$455.00	\$676.53	\$0.00	\$645.35	\$2,141.71
523 Traffic Studies	5.00	0.00	\$149.50	\$175.00	\$0.00	\$0.00	\$191.01	\$515.51
525 Pavement Marking	0.00	0.00	\$0.00	\$0.00	\$0.00	\$7,690.57	\$1,956.61	\$9,647.18
801 Misc Meetings	3.00	0.00	\$104.18	\$0.00	\$0.00	\$0.00	\$102.08	\$206.26
803 Training	0.11	0.00	\$2.39	\$11.49	\$0.00	\$0.00	\$5.26	\$19.14
<b>Bombing Range Road (AC) 158901</b>	<b>225.43</b>	<b>13.11</b>	<b>\$6,013.79</b>	<b>\$10,103.51</b>	<b>\$3,130.92</b>	<b>\$11,900.07</b>	<b>\$12,287.13</b>	<b>\$43,435.42</b>
<b>Total Bombing Range Road (AC) 15890</b>	<b>225.43</b>	<b>13.11</b>	<b>\$6,013.79</b>	<b>\$10,103.51</b>	<b>\$3,130.92</b>	<b>\$11,900.07</b>	<b>\$12,287.13</b>	<b>\$43,435.42</b>
<b>Bonita Lane (AC) 420403</b>								
402 Check Roads/Bridges	0.00	0.01	\$0.57	\$0.35	\$0.00	\$0.00	\$0.41	\$1.33
426 Sweeping	0.69	0.00	\$16.73	\$26.31	\$0.00	\$0.00	\$12.31	\$55.35

# Pennington County SD

Reporting Dates Year 2023

## Cost Summary By Location/Task

\\HWY-PUBWRKSQL\PubWorks\Reports\CostLocSum0383.rpt

<u>Task</u>	<u>Reg Hrs</u>	<u>OT Hrs</u>	<u>Labor Cost</u>	<u>Eqp Cost</u>	<u>Mat Cost</u>	<u>Con Cost</u>	<u>Overhead</u>	<u>Total Cost</u>
<b><u>Bonita Lane (AC) 420403</u></b>								
444 Tree Trimming	0.23	0.00	\$5.27	\$6.79	\$0.00	\$0.00	\$3.88	\$15.94
447 Drop Inlet Inspection/Maint	0.20	0.00	\$4.64	\$2.22	\$0.00	\$0.00	\$3.40	\$10.26
511 Snow Removal/Check	1.67	0.42	\$50.69	\$120.51	\$85.31	\$0.00	\$37.83	\$294.33
514 Sanding Materials (Incl Haul/Mix)	0.23	0.00	\$6.00	\$14.20	\$0.00	\$0.00	\$4.44	\$24.64
803 Training	0.06	0.00	\$1.24	\$2.10	\$0.00	\$0.00	\$0.92	\$4.26
Bonita Lane (AC) 420403	3.08	0.44	\$85.15	\$172.47	\$85.31	\$0.00	\$63.19	\$406.12
<b>Total Bonita Lane (AC) 420403</b>	<b>3.08</b>	<b>0.44</b>	<b>\$85.15</b>	<b>\$172.47</b>	<b>\$85.31</b>	<b>\$0.00</b>	<b>\$63.19</b>	<b>\$406.12</b>
<b><u>Bonnie Lane (AC) 420404</u></b>								
112 Utility Locates	0.50	0.00	\$12.97	\$17.50	\$0.00	\$0.00	\$9.58	\$40.04
402 Check Roads/Bridges	0.00	0.02	\$0.82	\$0.51	\$0.00	\$0.00	\$0.60	\$1.93
426 Sweeping	1.00	0.00	\$24.34	\$38.26	\$0.00	\$0.00	\$18.03	\$80.63
444 Tree Trimming	0.33	0.00	\$7.67	\$9.88	\$0.00	\$0.00	\$5.67	\$23.22
447 Drop Inlet Inspection/Maint	0.41	0.00	\$9.29	\$4.44	\$0.00	\$0.00	\$6.82	\$20.55
511 Snow Removal/Check	2.42	0.62	\$73.73	\$175.28	\$124.08	\$0.00	\$55.73	\$428.82
514 Sanding Materials (Incl Haul/Mix)	0.34	0.00	\$8.73	\$20.66	\$0.00	\$0.00	\$6.51	\$35.90
803 Training	0.09	0.00	\$1.81	\$3.05	\$0.00	\$0.00	\$1.34	\$6.21
Bonnie Lane (AC) 420404	5.09	0.64	\$139.35	\$269.58	\$124.08	\$0.00	\$104.29	\$637.30
<b>Total Bonnie Lane (AC) 420404</b>	<b>5.09</b>	<b>0.64</b>	<b>\$139.35</b>	<b>\$269.58</b>	<b>\$124.08</b>	<b>\$0.00</b>	<b>\$104.29</b>	<b>\$637.30</b>
<b><u>Bradsky Road (AC) 425501</u></b>								
108 GPS/GIS Activities	0.33	0.00	\$7.88	\$3.36	\$0.00	\$0.00	\$6.40	\$17.65
109 Utility Permits	0.50	0.00	\$12.97	\$12.50	\$0.00	\$0.00	\$10.97	\$36.43
114 Programmed Culvert Inspections	1.71	0.00	\$37.17	\$0.00	\$0.00	\$0.00	\$29.25	\$66.42
402 Check Roads/Bridges	0.05	0.21	\$8.43	\$5.20	\$0.00	\$0.00	\$6.95	\$20.58
426 Sweeping	10.29	0.00	\$249.44	\$392.19	\$0.00	\$0.00	\$220.44	\$862.07
442 Mowing/Weed Control	9.26	0.00	\$224.69	\$434.45	\$0.00	\$0.00	\$203.56	\$862.70
444 Tree Trimming	0.26	0.00	\$5.90	\$4.93	\$0.00	\$0.00	\$4.95	\$15.78
511 Snow Removal/Check	7.62	3.16	\$315.20	\$528.98	\$1,271.84	\$0.00	\$350.80	\$2,466.82
514 Sanding Materials (Incl Haul/Mix)	3.47	0.03	\$89.49	\$211.78	\$0.00	\$0.00	\$83.46	\$384.73
521 Sign Maint	1.23	0.00	\$30.45	\$8.87	\$0.00	\$0.00	\$24.51	\$63.82
523 Traffic Studies	4.00	0.00	\$118.62	\$70.00	\$0.00	\$0.00	\$97.66	\$286.28
525 Pavement Marking	0.00	0.00	\$0.00	\$0.00	\$0.00	\$2,891.64	\$177.95	\$3,069.59
Bradsky Road (AC) 425501	38.72	3.40	\$1,100.25	\$1,672.25	\$1,271.84	\$2,891.64	\$1,216.90	\$8,152.87
<b>Total Bradsky Road (AC) 425501</b>	<b>38.72</b>	<b>3.40</b>	<b>\$1,100.25</b>	<b>\$1,672.25</b>	<b>\$1,271.84</b>	<b>\$2,891.64</b>	<b>\$1,216.90</b>	<b>\$8,152.87</b>
<b><u>Bradsky Road (G/AC) 425502</u></b>								
108 GPS/GIS Activities	0.05	0.00	\$1.25	\$0.53	\$0.00	\$0.00	\$0.92	\$2.71
402 Check Roads/Bridges	0.01	0.03	\$1.34	\$0.82	\$0.00	\$0.00	\$0.99	\$3.15
404 Blading/Gravel Maint	1.25	0.00	\$38.31	\$90.00	\$0.00	\$0.00	\$29.04	\$157.35
426 Sweeping	1.63	0.00	\$39.55	\$62.18	\$0.00	\$0.00	\$29.68	\$131.40
442 Mowing/Weed Control	1.47	0.00	\$35.62	\$68.88	\$0.00	\$0.00	\$26.86	\$131.36
444 Tree Trimming	0.04	0.00	\$0.94	\$0.78	\$0.00	\$0.00	\$0.70	\$2.41
511 Snow Removal/Check	1.20	0.50	\$49.65	\$83.59	\$0.00	\$0.00	\$36.29	\$169.53
521 Sign Maint	0.20	0.00	\$4.83	\$1.41	\$0.00	\$0.00	\$3.56	\$9.80
Bradsky Road (G/AC) 425502	5.85	0.53	\$171.48	\$308.18	\$0.00	\$0.00	\$128.04	\$607.70
<b>Total Bradsky Road (G/AC) 425502</b>	<b>5.85</b>	<b>0.53</b>	<b>\$171.48</b>	<b>\$308.18</b>	<b>\$0.00</b>	<b>\$0.00</b>	<b>\$128.04</b>	<b>\$607.70</b>
<b><u>Bridge Drive (AC) 426101</u></b>								
109 Utility Permits	1.00	0.00	\$25.93	\$17.50	\$0.00	\$0.00	\$18.92	\$62.34
402 Check Roads/Bridges	0.00	0.01	\$0.36	\$0.22	\$0.00	\$0.00	\$0.26	\$0.84

# Pennington County SD

Reporting Dates Year 2023

## Cost Summary By Location/Task

\\HWY-PUBWRKSQL\PubWorks\Reports\CostLocSum0383.rpt

<u>Task</u>	<u>Reg Hrs</u>	<u>OT Hrs</u>	<u>Labor Cost</u>	<u>Eqp Cost</u>	<u>Mat Cost</u>	<u>Con Cost</u>	<u>Overhead</u>	<u>Total Cost</u>
<b>Bridge Drive (AC) 426101</b>								
426 Sweeping	0.44	0.00	\$10.65	\$16.74	\$0.00	\$0.00	\$7.80	\$35.18
444 Tree Trimming	0.01	0.00	\$0.35	\$0.20	\$0.00	\$0.00	\$0.25	\$0.80
511 Snow Removal/Check	1.01	0.33	\$32.37	\$44.22	\$54.29	\$0.00	\$23.83	\$154.71
514 Sanding Materials (Incl Haul/Mix)	0.15	0.00	\$3.82	\$9.04	\$0.00	\$0.00	\$2.80	\$15.66
Bridge Drive (AC) 426101	2.61	0.34	\$73.48	\$87.92	\$54.29	\$0.00	\$53.86	\$269.53
<b>Total Bridge Drive (AC) 426101</b>	<b>2.61</b>	<b>0.34</b>	<b>\$73.48</b>	<b>\$87.92</b>	<b>\$54.29</b>	<b>\$0.00</b>	<b>\$53.86</b>	<b>\$269.53</b>
<b>Brown Road (G) 429301</b>								
108 GPS/GIS Activities	0.09	0.00	\$2.16	\$0.92	\$0.00	\$0.00	\$1.62	\$4.70
114 Programmed Culvert Inspections	1.71	0.00	\$37.17	\$0.00	\$0.00	\$0.00	\$27.59	\$64.76
442 Mowing/Weed Control	2.54	0.00	\$61.65	\$119.21	\$0.00	\$0.00	\$47.78	\$228.64
511 Snow Removal/Check	2.61	1.08	\$109.61	\$228.46	\$0.00	\$0.00	\$85.23	\$423.30
521 Sign Maint	0.52	0.00	\$11.95	\$3.13	\$0.00	\$0.00	\$8.93	\$24.01
Brown Road (G) 429301	7.47	1.08	\$222.56	\$351.73	\$0.00	\$0.00	\$171.14	\$745.42
<b>Total Brown Road (G) 429301</b>	<b>7.47</b>	<b>1.08</b>	<b>\$222.56</b>	<b>\$351.73</b>	<b>\$0.00</b>	<b>\$0.00</b>	<b>\$171.14</b>	<b>\$745.42</b>
<b>Butte Circle (AC) 420603</b>								
402 Check Roads/Bridges	1.00	0.01	\$31.06	\$35.25	\$0.00	\$0.00	\$22.73	\$89.05
426 Sweeping	0.50	0.00	\$12.17	\$19.13	\$0.00	\$0.00	\$8.92	\$40.22
444 Tree Trimming	0.01	0.00	\$0.40	\$0.23	\$0.00	\$0.00	\$0.29	\$0.91
511 Snow Removal/Check	1.23	0.30	\$36.18	\$50.54	\$62.04	\$0.00	\$26.70	\$175.46
514 Sanding Materials (Incl Haul/Mix)	0.17	0.00	\$4.37	\$10.33	\$0.00	\$0.00	\$3.21	\$17.91
Butte Circle (AC) 420603	2.91	0.31	\$84.17	\$115.48	\$62.04	\$0.00	\$61.85	\$323.54
<b>Total Butte Circle (AC) 420603</b>	<b>2.91</b>	<b>0.31</b>	<b>\$84.17</b>	<b>\$115.48</b>	<b>\$62.04</b>	<b>\$0.00</b>	<b>\$61.85</b>	<b>\$323.54</b>
<b>Butte Court (AC) 420604</b>								
402 Check Roads/Bridges	0.67	0.01	\$20.74	\$23.52	\$0.00	\$0.00	\$15.14	\$59.40
426 Sweeping	0.38	0.00	\$9.13	\$14.35	\$0.00	\$0.00	\$6.67	\$30.15
444 Tree Trimming	0.01	0.00	\$0.30	\$0.17	\$0.00	\$0.00	\$0.22	\$0.68
511 Snow Removal/Check	0.92	0.22	\$27.14	\$37.90	\$46.53	\$0.00	\$19.94	\$131.51
514 Sanding Materials (Incl Haul/Mix)	0.13	0.00	\$3.27	\$7.75	\$0.00	\$0.00	\$2.40	\$13.42
Butte Court (AC) 420604	2.10	0.23	\$60.58	\$83.69	\$46.53	\$0.00	\$44.37	\$235.16
<b>Total Butte Court (AC) 420604</b>	<b>2.10</b>	<b>0.23</b>	<b>\$60.58</b>	<b>\$83.69</b>	<b>\$46.53</b>	<b>\$0.00</b>	<b>\$44.37</b>	<b>\$235.16</b>
<b>Cabot Hill Road (G) 421201</b>								
108 GPS/GIS Activities	0.03	0.00	\$0.73	\$0.50	\$0.00	\$0.00	\$0.55	\$1.77
402 Check Roads/Bridges	0.00	0.01	\$0.33	\$0.21	\$0.00	\$0.00	\$0.25	\$0.80
404 Blading/Gravel Maint	1.50	2.00	\$123.87	\$315.00	\$0.00	\$0.00	\$95.95	\$534.82
406 Mag Water	8.00	0.00	\$211.04	\$670.00	\$1,323.30	\$0.00	\$183.70	\$2,388.04
426 Sweeping	0.02	0.00	\$0.30	\$0.36	\$0.00	\$0.00	\$0.23	\$0.88
442 Mowing/Weed Control	1.98	0.01	\$47.34	\$88.68	\$0.00	\$0.00	\$36.23	\$172.26
511 Snow Removal/Check	9.80	3.00	\$379.66	\$421.89	\$0.00	\$0.00	\$286.54	\$1,088.09
523 Traffic Studies	3.00	0.00	\$88.97	\$52.50	\$0.00	\$0.00	\$66.50	\$207.96
Cabot Hill Road (G) 421201	24.32	5.01	\$852.24	\$1,549.14	\$1,323.30	\$0.00	\$669.94	\$4,394.62
<b>Total Cabot Hill Road (G) 421201</b>	<b>24.32</b>	<b>5.01</b>	<b>\$852.24</b>	<b>\$1,549.14</b>	<b>\$1,323.30</b>	<b>\$0.00</b>	<b>\$669.94</b>	<b>\$4,394.62</b>
<b>Caputa Loop (G) 425701</b>								
108 GPS/GIS Activities	0.36	0.00	\$8.69	\$3.71	\$0.00	\$0.00	\$7.15	\$19.55
404 Blading/Gravel Maint	8.00	3.50	\$364.18	\$1,012.50	\$0.00	\$0.00	\$357.69	\$1,734.37
442 Mowing/Weed Control	10.22	0.00	\$247.99	\$479.48	\$0.00	\$0.00	\$229.30	\$956.77

# Pennington County SD

Reporting Dates Year 2023

## Cost Summary By Location/Task

\\HWY-PUBWRKSQL\PubWorks\Reports\CostLocSum0383.rpt

<u>Task</u>	<u>Reg Hrs</u>	<u>OT Hrs</u>	<u>Labor Cost</u>	<u>Eqp Cost</u>	<u>Mat Cost</u>	<u>Con Cost</u>	<u>Overhead</u>	<u>Total Cost</u>
<b>Caputa Loop (G) 425701</b>								
444 Tree Trimming	12.79	0.00	\$309.59	\$245.44	\$0.00	\$0.00	\$262.28	\$817.30
445 Trash Cleanup	4.00	0.00	\$90.11	\$0.00	\$0.00	\$0.00	\$71.49	\$161.60
511 Snow Removal/Check	8.39	4.10	\$375.49	\$604.62	\$0.00	\$0.00	\$329.83	\$1,309.93
521 Sign Maint	1.36	0.00	\$33.60	\$9.79	\$0.00	\$0.00	\$27.32	\$70.72
Caputa Loop (G) 425701	45.12	7.60	\$1,429.65	\$2,355.54	\$0.00	\$0.00	\$1,285.05	\$5,070.23
<b>Total Caputa Loop (G) 425701</b>	<b>45.12</b>	<b>7.60</b>	<b>\$1,429.65</b>	<b>\$2,355.54</b>	<b>\$0.00</b>	<b>\$0.00</b>	<b>\$1,285.05</b>	<b>\$5,070.23</b>
<b>Carlin Street (AST) 426137</b>								
108 GPS/GIS Activities	0.10	0.00	\$2.40	\$1.03	\$0.00	\$0.00	\$1.81	\$5.23
109 Utility Permits	0.33	0.00	\$8.64	\$11.67	\$0.00	\$0.00	\$6.65	\$26.96
203 Prime & Blotter	136.75	0.00	\$3,311.32	\$3,530.00	\$10,976.06	\$0.00	\$2,736.39	\$20,553.78
402 Check Roads/Bridges	1.13	0.00	\$34.48	\$39.38	\$0.00	\$0.00	\$26.40	\$100.26
404 Blading/Gravel Maint	17.00	2.00	\$570.86	\$1,150.00	\$0.00	\$0.00	\$446.40	\$2,167.26
410 Spot Gravel	44.00	0.00	\$1,025.18	\$1,820.00	\$745.34	\$0.00	\$811.05	\$4,401.57
420 Fog Seal	78.00	0.00	\$1,745.14	\$2,897.50	\$2,747.66	\$0.00	\$1,404.62	\$8,794.93
421 Chip Seal	154.00	0.00	\$3,563.89	\$6,452.50	\$6,658.74	\$0.00	\$2,898.16	\$19,573.28
424 Gravel	117.50	0.00	\$2,821.39	\$9,862.50	\$9,021.00	\$0.00	\$2,453.91	\$24,158.79
428 Sand Seal	11.50	0.00	\$301.99	\$0.00	\$0.00	\$0.00	\$224.73	\$526.72
442 Mowing/Weed Control	2.82	0.00	\$68.50	\$132.45	\$0.00	\$0.00	\$53.46	\$254.42
446 Drainage Maint/Ditch Work	16.00	0.00	\$366.64	\$880.00	\$0.00	\$0.00	\$289.36	\$1,536.00
511 Snow Removal/Check	5.09	2.10	\$200.85	\$391.08	\$0.00	\$0.00	\$156.80	\$748.73
520 Work Zone Traffic Control	2.00	0.00	\$52.92	\$110.00	\$0.00	\$0.00	\$41.45	\$204.37
521 Sign Maint	0.27	0.00	\$6.55	\$1.82	\$0.00	\$0.00	\$4.91	\$13.28
803 Training	2.00	0.00	\$70.60	\$70.00	\$0.00	\$0.00	\$53.85	\$194.45
Carlin Street (AST) 426137	588.50	4.10	\$14,151.34	\$27,349.93	\$30,148.80	\$0.00	\$11,609.95	\$83,260.03
<b>CU 426137+0.317 - Carlin Street (AST) 426137</b>								
221 Metal Culvert Install	205.00	5.00	\$4,734.83	\$7,255.00	\$2,851.17	\$2,066.90	\$3,751.97	\$20,659.89
CU 426137+0.317	205.00	5.00	\$4,734.83	\$7,255.00	\$2,851.17	\$2,066.90	\$3,751.97	\$20,659.89
<b>Total Carlin Street (AST) 426137</b>	<b>793.50</b>	<b>9.10</b>	<b>\$18,886.17</b>	<b>\$34,604.93</b>	<b>\$32,999.97</b>	<b>\$2,066.90</b>	<b>\$15,361.92</b>	<b>\$103,919.92</b>
<b>Carol Street (AC) 420405</b>								
402 Check Roads/Bridges	0.00	0.02	\$0.77	\$0.48	\$0.00	\$0.00	\$0.57	\$1.81
426 Sweeping	0.94	0.00	\$22.81	\$35.87	\$0.00	\$0.00	\$16.88	\$75.57
444 Tree Trimming	0.31	0.00	\$7.19	\$9.26	\$0.00	\$0.00	\$5.31	\$21.76
511 Snow Removal/Check	2.27	0.58	\$69.12	\$164.33	\$116.33	\$0.00	\$52.11	\$401.89
514 Sanding Materials (Incl Haul/Mix)	0.32	0.00	\$8.19	\$19.37	\$0.00	\$0.00	\$6.09	\$33.65
803 Training	0.08	0.00	\$1.70	\$2.86	\$0.00	\$0.00	\$1.26	\$5.82
Carol Street (AC) 420405	3.93	0.60	\$109.78	\$232.16	\$116.33	\$0.00	\$82.22	\$540.49
<b>Total Carol Street (AC) 420405</b>	<b>3.93</b>	<b>0.60</b>	<b>\$109.78</b>	<b>\$232.16</b>	<b>\$116.33</b>	<b>\$0.00</b>	<b>\$82.22</b>	<b>\$540.49</b>
<b>Carter Drive (AST) 424801</b>								
108 GPS/GIS Activities	0.03	0.00	\$0.81	\$0.55	\$0.00	\$0.00	\$0.61	\$1.97
402 Check Roads/Bridges	0.04	0.09	\$3.92	\$3.38	\$0.00	\$0.00	\$2.96	\$10.26
426 Sweeping	2.75	0.01	\$65.77	\$112.48	\$0.00	\$0.00	\$50.46	\$228.71
442 Mowing/Weed Control	2.19	0.01	\$52.46	\$98.27	\$0.00	\$0.00	\$40.37	\$191.10
444 Tree Trimming	0.15	0.00	\$4.53	\$3.88	\$0.00	\$0.00	\$3.42	\$11.83
511 Snow Removal/Check	6.04	2.82	\$222.06	\$546.41	\$317.96	\$0.00	\$177.80	\$1,264.23
514 Sanding Materials (Incl Haul/Mix)	0.87	0.01	\$22.37	\$52.94	\$0.00	\$0.00	\$17.39	\$92.71
521 Sign Maint	0.67	0.00	\$15.90	\$3.70	\$0.00	\$0.00	\$11.84	\$31.43
522 Sign Vandalism	3.00	0.00	\$88.97	\$52.50	\$113.16	\$0.00	\$68.46	\$323.09
523 Traffic Studies	2.00	0.00	\$54.92	\$70.00	\$0.00	\$0.00	\$41.76	\$166.68

# Pennington County SD

Reporting Dates Year 2023

## Cost Summary By Location/Task

\\HWY-PUBWRKSQL\PubWorks\Reports\CostLocSum0383.rpt

<u>Task</u>	<u>Reg Hrs</u>	<u>OT Hrs</u>	<u>Labor Cost</u>	<u>Eqp Cost</u>	<u>Mat Cost</u>	<u>Con Cost</u>	<u>Overhead</u>	<u>Total Cost</u>
<b><u>Carter Drive (AST) 424801</u></b>								
Carter Drive (AST) 424801	17.73	2.94	\$531.71	\$944.12	\$431.12	\$0.00	\$415.05	\$2,322.00
<b>Total Carter Drive (AST) 424801</b>	<b>17.73</b>	<b>2.94</b>	<b>\$531.71</b>	<b>\$944.12</b>	<b>\$431.12</b>	<b>\$0.00</b>	<b>\$415.05</b>	<b>\$2,322.00</b>
<b><u>Cavern Road (AC) 225601</u></b>								
108 GPS/GIS Activities	0.04	0.00	\$0.91	\$0.62	\$0.00	\$0.00	\$0.68	\$2.21
402 Check Roads/Bridges	0.05	0.10	\$4.40	\$3.79	\$0.00	\$0.00	\$3.33	\$11.52
422 Crack Seal	0.00	0.00	\$0.00	\$0.00	\$0.00	\$2,446.56	\$42.23	\$2,488.79
426 Sweeping	3.08	0.01	\$73.80	\$126.19	\$0.00	\$0.00	\$56.98	\$256.97
442 Mowing/Weed Control	3.46	0.01	\$75.33	\$130.25	\$0.00	\$0.00	\$58.19	\$263.77
444 Tree Trimming	0.17	0.00	\$5.09	\$4.36	\$0.00	\$0.00	\$3.85	\$13.29
511 Snow Removal/Check	7.75	2.19	\$238.89	\$613.05	\$356.73	\$0.00	\$194.16	\$1,402.83
514 Sanding Materials (Incl Haul/Mix)	0.97	0.01	\$25.10	\$59.40	\$0.00	\$0.00	\$19.67	\$104.17
521 Sign Maint	0.75	0.00	\$17.84	\$4.15	\$0.00	\$0.00	\$13.32	\$35.31
523 Traffic Studies	1.00	0.00	\$27.46	\$35.00	\$0.00	\$0.00	\$21.00	\$83.46
525 Pavement Marking	0.00	0.00	\$0.00	\$0.00	\$0.00	\$806.42	\$13.92	\$820.34
Cavern Road (AC) 225601	17.26	2.32	\$468.80	\$976.82	\$356.73	\$3,252.98	\$427.34	\$5,482.67
<b>Total Cavern Road (AC) 225601</b>	<b>17.26</b>	<b>2.32</b>	<b>\$468.80</b>	<b>\$976.82</b>	<b>\$356.73</b>	<b>\$3,252.98</b>	<b>\$427.34</b>	<b>\$5,482.67</b>
<b><u>Cedar Butte Road (AC) 150601</u></b>								
101 Surveying/Staking	10.50	0.00	\$272.27	\$180.25	\$0.00	\$0.00	\$307.37	\$759.88
102 Inspections	4.75	0.00	\$167.68	\$0.00	\$0.00	\$0.00	\$162.35	\$330.03
402 Check Roads/Bridges	2.55	0.00	\$76.21	\$63.09	\$0.00	\$0.00	\$89.10	\$228.40
422 Crack Seal	0.00	0.00	\$0.00	\$0.00	\$0.00	\$35,801.32	\$8,691.97	\$44,493.29
426 Sweeping	11.93	0.00	\$288.14	\$496.77	\$0.00	\$0.00	\$399.58	\$1,184.49
442 Mowing/Weed Control	16.39	0.26	\$405.36	\$909.97	\$0.00	\$0.00	\$613.40	\$1,928.72
511 Snow Removal/Check	36.88	14.96	\$1,527.30	\$4,104.26	\$1,656.90	\$0.00	\$2,877.44	\$10,165.90
514 Sanding Materials (Incl Haul/Mix)	10.15	0.00	\$244.09	\$965.32	\$0.00	\$0.00	\$470.69	\$1,680.11
521 Sign Maint	1.00	0.00	\$27.46	\$35.00	\$0.00	\$0.00	\$35.08	\$97.54
525 Pavement Marking	0.00	0.00	\$0.00	\$0.00	\$0.00	\$10,393.02	\$2,523.25	\$12,916.27
Cedar Butte Road (AC) 150601	94.14	15.22	\$3,008.49	\$6,754.66	\$1,656.90	\$46,194.34	\$16,170.24	\$73,784.64
<b>Total Cedar Butte Road (AC) 150601</b>	<b>94.14</b>	<b>15.22</b>	<b>\$3,008.49</b>	<b>\$6,754.66</b>	<b>\$1,656.90</b>	<b>\$46,194.34</b>	<b>\$16,170.24</b>	<b>\$73,784.64</b>
<b><u>Cedar Butte Road (AC) 150602</u></b>								
101 Surveying/Staking	2.00	0.00	\$51.86	\$31.50	\$0.00	\$0.00	\$47.38	\$130.74
402 Check Roads/Bridges	0.03	0.00	\$0.70	\$0.89	\$0.00	\$0.00	\$0.70	\$2.29
422 Crack Seal	0.00	0.00	\$0.00	\$0.00	\$0.00	\$17,207.47	\$2,014.59	\$19,222.06
426 Sweeping	5.75	0.00	\$138.95	\$239.55	\$0.00	\$0.00	\$145.11	\$523.61
442 Mowing/Weed Control	7.42	0.12	\$181.06	\$421.93	\$0.00	\$0.00	\$201.94	\$804.93
511 Snow Removal/Check	17.78	7.21	\$736.50	\$1,979.18	\$799.00	\$0.00	\$945.76	\$4,460.44
514 Sanding Materials (Incl Haul/Mix)	4.89	0.00	\$117.71	\$465.50	\$0.00	\$0.00	\$153.67	\$736.88
525 Pavement Marking	0.00	0.00	\$0.00	\$0.00	\$0.00	\$5,006.07	\$586.09	\$5,592.16
Cedar Butte Road (AC) 150602	37.87	7.34	\$1,226.77	\$3,138.56	\$799.00	\$22,213.54	\$4,095.23	\$31,473.10
<b>Total Cedar Butte Road (AC) 150602</b>	<b>37.87</b>	<b>7.34</b>	<b>\$1,226.77</b>	<b>\$3,138.56</b>	<b>\$799.00</b>	<b>\$22,213.54</b>	<b>\$4,095.23</b>	<b>\$31,473.10</b>
<b><u>Cheney Road (G) 452301</u></b>								
109 Utility Permits	0.75	0.00	\$19.45	\$20.42	\$0.00	\$0.00	\$23.80	\$63.67
402 Check Roads/Bridges	3.55	0.00	\$106.11	\$71.85	\$0.00	\$0.00	\$120.24	\$298.20
404 Blading/Gravel Maint	16.50	0.00	\$406.11	\$1,381.25	\$0.00	\$0.00	\$729.21	\$2,516.57
442 Mowing/Weed Control	15.41	0.26	\$376.04	\$876.32	\$0.00	\$0.00	\$577.31	\$1,829.67
511 Snow Removal/Check	11.39	2.67	\$402.32	\$988.70	\$0.00	\$0.00	\$630.09	\$2,021.11
521 Sign Maint	5.00	0.00	\$148.28	\$87.50	\$66.10	\$0.00	\$180.96	\$482.83

# Pennington County SD

Reporting Dates Year 2023

## Cost Summary By Location/Task

\\HWY-PUBWRKSQL\PubWorks\Reports\CostLocSum0383.rpt

<u>Task</u>	<u>Reg Hrs</u>	<u>OT Hrs</u>	<u>Labor Cost</u>	<u>Eqp Cost</u>	<u>Mat Cost</u>	<u>Con Cost</u>	<u>Overhead</u>	<u>Total Cost</u>
<b><u>Cheney Road (G) 452301</u></b>								
Cheney Road (G) 452301	52.60	2.93	\$1,458.30	\$3,426.04	\$66.10	\$0.00	\$2,261.61	\$7,212.05
<b>Total Cheney Road (G) 452301</b>	<b>52.60</b>	<b>2.93</b>	<b>\$1,458.30</b>	<b>\$3,426.04</b>	<b>\$66.10</b>	<b>\$0.00</b>	<b>\$2,261.61</b>	<b>\$7,212.05</b>
<b><u>Chevae Court (AC) 420445</u></b>								
402 Check Roads/Bridges	0.00	0.01	\$0.31	\$0.19	\$0.00	\$0.00	\$0.22	\$0.72
422 Crack Seal	0.00	0.00	\$0.00	\$0.00	\$0.00	\$326.21	\$0.73	\$326.94
426 Sweeping	0.38	0.00	\$9.13	\$14.35	\$0.00	\$0.00	\$6.67	\$30.15
444 Tree Trimming	0.12	0.00	\$2.88	\$3.70	\$0.00	\$0.00	\$2.10	\$8.68
511 Snow Removal/Check	0.91	0.23	\$27.65	\$65.73	\$46.53	\$0.00	\$20.37	\$160.28
514 Sanding Materials (Incl Haul/Mix)	0.13	0.00	\$3.27	\$7.75	\$0.00	\$0.00	\$2.40	\$13.42
803 Training	0.03	0.00	\$0.68	\$1.14	\$0.00	\$0.00	\$0.50	\$2.32
Chevae Court (AC) 420445	1.57	0.24	\$43.91	\$92.87	\$46.53	\$326.21	\$33.00	\$542.52
<b>Total Chevae Court (AC) 420445</b>	<b>1.57</b>	<b>0.24</b>	<b>\$43.91</b>	<b>\$92.87</b>	<b>\$46.53</b>	<b>\$326.21</b>	<b>\$33.00</b>	<b>\$542.52</b>
<b><u>Clapp (G) 440301</u></b>								
404 Blading/Gravel Maint	0.50	0.50	\$38.32	\$90.00	\$0.00	\$0.00	\$30.82	\$159.13
410 Spot Gravel	21.00	0.00	\$549.36	\$1,450.00	\$115.51	\$0.00	\$448.51	\$2,563.38
426 Sweeping	0.01	0.00	\$0.37	\$0.63	\$0.00	\$0.00	\$0.29	\$1.29
442 Mowing/Weed Control	2.24	0.00	\$55.91	\$127.17	\$0.00	\$0.00	\$44.88	\$227.96
511 Snow Removal/Check	0.79	0.65	\$53.36	\$105.15	\$0.00	\$0.00	\$42.46	\$200.97
Clapp (G) 440301	24.54	1.15	\$697.31	\$1,772.95	\$115.51	\$0.00	\$566.97	\$3,152.73
<b><u>LG 440301+00.38 - Clapp (G) 440301</u></b>								
303 Repair Livestock Guard	7.00	0.00	\$174.14	\$35.00	\$0.00	\$0.00	\$131.27	\$340.41
LG 440301+00.38	7.00	0.00	\$174.14	\$35.00	\$0.00	\$0.00	\$131.27	\$340.41
<b>Total Clapp (G) 440301</b>	<b>31.54</b>	<b>1.15</b>	<b>\$871.45</b>	<b>\$1,807.95</b>	<b>\$115.51</b>	<b>\$0.00</b>	<b>\$698.24</b>	<b>\$3,493.14</b>
<b><u>Clarkson Road (AC) 426001</u></b>								
108 GPS/GIS Activities	1.14	0.00	\$33.18	\$19.92	\$0.00	\$0.00	\$27.63	\$80.73
402 Check Roads/Bridges	0.18	0.37	\$17.12	\$14.76	\$0.00	\$0.00	\$14.56	\$46.44
426 Sweeping	13.99	0.06	\$333.38	\$558.55	\$0.00	\$0.00	\$301.75	\$1,193.68
434 Guardrail Maint	57.50	0.00	\$1,353.31	\$667.50	\$48.61	\$0.00	\$1,120.72	\$3,190.14
442 Mowing/Weed Control	9.57	0.03	\$229.03	\$429.03	\$0.00	\$0.00	\$210.34	\$868.41
511 Snow Removal/Check	27.46	14.81	\$1,214.61	\$2,327.58	\$1,388.16	\$0.00	\$1,212.26	\$6,142.61
514 Sanding Materials (Incl Haul/Mix)	3.79	0.04	\$97.68	\$231.15	\$0.00	\$0.00	\$92.94	\$421.77
521 Sign Maint	2.50	0.00	\$60.96	\$18.73	\$0.00	\$0.00	\$49.58	\$129.27
523 Traffic Studies	3.00	0.00	\$82.38	\$105.00	\$0.00	\$0.00	\$72.35	\$259.73
525 Pavement Marking	0.00	0.00	\$0.00	\$0.00	\$0.00	\$3,746.02	\$251.62	\$3,997.64
Clarkson Road (AC) 426001	119.12	15.30	\$3,421.65	\$4,372.22	\$1,436.77	\$3,746.02	\$3,353.74	\$16,330.40
<b>Total Clarkson Road (AC) 426001</b>	<b>119.12</b>	<b>15.30</b>	<b>\$3,421.65</b>	<b>\$4,372.22</b>	<b>\$1,436.77</b>	<b>\$3,746.02</b>	<b>\$3,353.74</b>	<b>\$16,330.40</b>
<b><u>Cleghorn Canyon Road (AST/G) 224701</u></b>								
102 Inspections	0.50	0.00	\$12.97	\$11.67	\$0.00	\$0.00	\$10.42	\$35.05
108 GPS/GIS Activities	0.09	0.00	\$2.17	\$1.49	\$0.00	\$0.00	\$1.72	\$5.37
402 Check Roads/Bridges	1.91	0.23	\$65.69	\$65.07	\$0.00	\$0.00	\$53.05	\$183.81
426 Sweeping	7.37	0.04	\$176.47	\$301.76	\$0.00	\$0.00	\$147.75	\$625.98
431 Shoulder Maint (AC/AST)	84.50	4.50	\$1,852.16	\$2,445.00	\$0.00	\$0.00	\$1,520.96	\$5,818.12
442 Mowing/Weed Control	5.88	0.02	\$140.74	\$263.65	\$0.00	\$0.00	\$118.79	\$523.19
444 Tree Trimming	20.40	0.00	\$518.09	\$872.91	\$0.00	\$0.00	\$433.25	\$1,824.25
446 Drainage Maint/Ditch Work	67.25	0.00	\$1,460.45	\$2,180.00	\$0.00	\$0.00	\$1,209.69	\$4,850.13
511 Snow Removal/Check	28.54	5.24	\$817.25	\$1,760.99	\$853.06	\$0.00	\$734.48	\$4,165.77

# Pennington County SD

Reporting Dates Year 2023

## Cost Summary By Location/Task

\\HWY-PUBWRKSQL\PubWorks\Reports\CostLocSum0383.rpt

<u>Task</u>	<u>Reg Hrs</u>	<u>OT Hrs</u>	<u>Labor Cost</u>	<u>Eqp Cost</u>	<u>Mat Cost</u>	<u>Con Cost</u>	<u>Overhead</u>	<u>Total Cost</u>
<b>Cleghorn Canyon Road (AST/G) 224701</b>								
514 Sanding Materials (Incl Haul/Mix)	2.33	0.02	\$60.03	\$142.05	\$0.00	\$0.00	\$51.88	\$253.95
521 Sign Maint	1.79	0.00	\$42.66	\$9.92	\$0.00	\$0.00	\$33.12	\$85.69
525 Pavement Marking	0.00	0.00	\$0.00	\$0.00	\$0.00	\$1,925.31	\$79.47	\$2,004.78
601 Storm Damage Repair	5.00	0.00	\$135.66	\$155.83	\$0.00	\$0.00	\$110.44	\$401.92
<b>Cleghorn Canyon Road (AST/G) 224701</b>	<b>225.55</b>	<b>10.04</b>	<b>\$5,284.31</b>	<b>\$8,210.34</b>	<b>\$853.06</b>	<b>\$1,925.31</b>	<b>\$4,505.02</b>	<b>\$20,778.04</b>
<b>CU 224701+0.833 - Cleghorn Canyon Road (AST/G) 224701</b>								
405 Culvert Maint	4.00	0.00	\$110.56	\$472.50	\$0.00	\$0.00	\$104.27	\$687.33
<b>CU 224701+0.833</b>	<b>4.00</b>	<b>0.00</b>	<b>\$110.56</b>	<b>\$472.50</b>	<b>\$0.00</b>	<b>\$0.00</b>	<b>\$104.27</b>	<b>\$687.33</b>
<b>Total Cleghorn Canyon Road (AST/G) 2</b>	<b>229.55</b>	<b>10.04</b>	<b>\$5,394.87</b>	<b>\$8,682.84</b>	<b>\$853.06</b>	<b>\$1,925.31</b>	<b>\$4,609.29</b>	<b>\$21,465.37</b>
<b>Club Court (AC) 426102</b>								
402 Check Roads/Bridges	0.00	0.01	\$0.26	\$0.16	\$0.00	\$0.00	\$0.19	\$0.60
422 Crack Seal	0.00	0.00	\$0.00	\$0.00	\$0.00	\$326.21	\$0.61	\$326.82
426 Sweeping	0.31	0.00	\$7.60	\$11.96	\$0.00	\$0.00	\$5.55	\$25.12
444 Tree Trimming	0.01	0.00	\$0.25	\$0.14	\$0.00	\$0.00	\$0.18	\$0.57
511 Snow Removal/Check	0.72	0.23	\$23.12	\$31.59	\$38.78	\$0.00	\$16.95	\$110.44
514 Sanding Materials (Incl Haul/Mix)	0.11	0.00	\$2.73	\$6.46	\$0.00	\$0.00	\$2.00	\$11.18
<b>Club Court (AC) 426102</b>	<b>1.15</b>	<b>0.24</b>	<b>\$33.96</b>	<b>\$50.30</b>	<b>\$38.78</b>	<b>\$326.21</b>	<b>\$25.48</b>	<b>\$474.73</b>
<b>Total Club Court (AC) 426102</b>	<b>1.15</b>	<b>0.24</b>	<b>\$33.96</b>	<b>\$50.30</b>	<b>\$38.78</b>	<b>\$326.21</b>	<b>\$25.48</b>	<b>\$474.73</b>
<b>Colvin Court (AC/G) 426103</b>								
402 Check Roads/Bridges	0.00	0.01	\$0.31	\$0.19	\$0.00	\$0.00	\$0.22	\$0.72
422 Crack Seal	0.00	0.00	\$0.00	\$0.00	\$0.00	\$244.65	\$0.55	\$245.20
426 Sweeping	0.38	0.00	\$9.13	\$14.35	\$0.00	\$0.00	\$6.67	\$30.15
444 Tree Trimming	0.01	0.00	\$0.22	\$0.18	\$0.00	\$0.00	\$0.16	\$0.55
511 Snow Removal/Check	0.28	0.12	\$11.53	\$19.35	\$46.53	\$0.00	\$8.31	\$85.73
514 Sanding Materials (Incl Haul/Mix)	0.13	0.00	\$3.27	\$7.75	\$0.00	\$0.00	\$2.40	\$13.42
521 Sign Maint	0.05	0.00	\$1.11	\$0.32	\$0.00	\$0.00	\$0.81	\$2.25
<b>Colvin Court (AC/G) 426103</b>	<b>0.84</b>	<b>0.12</b>	<b>\$25.57</b>	<b>\$42.14</b>	<b>\$46.53</b>	<b>\$244.65</b>	<b>\$19.13</b>	<b>\$378.02</b>
<b>Total Colvin Court (AC/G) 426103</b>	<b>0.84</b>	<b>0.12</b>	<b>\$25.57</b>	<b>\$42.14</b>	<b>\$46.53</b>	<b>\$244.65</b>	<b>\$19.13</b>	<b>\$378.02</b>
<b>Colvin Street (AST) 426104</b>								
402 Check Roads/Bridges	0.01	0.02	\$0.98	\$0.60	\$0.00	\$0.00	\$0.72	\$2.30
426 Sweeping	1.19	0.00	\$28.90	\$45.44	\$0.00	\$0.00	\$21.49	\$95.83
444 Tree Trimming	0.03	0.00	\$0.68	\$0.57	\$0.00	\$0.00	\$0.51	\$1.76
511 Snow Removal/Check	0.88	0.37	\$36.52	\$61.28	\$147.35	\$0.00	\$27.50	\$272.65
514 Sanding Materials (Incl Haul/Mix)	0.40	0.00	\$10.37	\$24.54	\$0.00	\$0.00	\$7.77	\$42.67
521 Sign Maint	0.14	0.00	\$3.53	\$1.03	\$0.00	\$0.00	\$2.59	\$7.15
<b>Colvin Street (AST) 426104</b>	<b>2.66</b>	<b>0.39</b>	<b>\$80.97</b>	<b>\$133.46</b>	<b>\$147.35</b>	<b>\$0.00</b>	<b>\$60.58</b>	<b>\$422.35</b>
<b>Total Colvin Street (AST) 426104</b>	<b>2.66</b>	<b>0.39</b>	<b>\$80.97</b>	<b>\$133.46</b>	<b>\$147.35</b>	<b>\$0.00</b>	<b>\$60.58</b>	<b>\$422.35</b>
<b>Conata Basin Road (G) 150902</b>								
402 Check Roads/Bridges	1.56	0.00	\$46.46	\$37.04	\$0.00	\$0.00	\$56.21	\$139.72
404 Blading/Gravel Maint	47.00	31.50	\$2,509.93	\$6,682.50	\$0.00	\$0.00	\$4,297.43	\$13,489.86
442 Mowing/Weed Control	17.08	0.29	\$416.66	\$970.99	\$0.00	\$0.00	\$676.12	\$2,063.77
511 Snow Removal/Check	15.81	4.80	\$628.03	\$1,638.45	\$0.00	\$0.00	\$1,066.23	\$3,332.72
<b>Conata Basin Road (G) 150902</b>	<b>81.45</b>	<b>36.58</b>	<b>\$3,601.09</b>	<b>\$9,328.98</b>	<b>\$0.00</b>	<b>\$0.00</b>	<b>\$6,095.99</b>	<b>\$19,026.06</b>
<b>Total Conata Basin Road (G) 150902</b>	<b>81.45</b>	<b>36.58</b>	<b>\$3,601.09</b>	<b>\$9,328.98</b>	<b>\$0.00</b>	<b>\$0.00</b>	<b>\$6,095.99</b>	<b>\$19,026.06</b>



# Pennington County SD

Reporting Dates Year 2023

## Cost Summary By Location/Task

\\HWY-PUBWRKSQL\PubWorks\Reports\CostLocSum0383.rpt

<b>Task</b>	<b>Reg Hrs</b>	<b>OT Hrs</b>	<b>Labor Cost</b>	<b>Eqp Cost</b>	<b>Mat Cost</b>	<b>Con Cost</b>	<b>Overhead</b>	<b>Total Cost</b>
<b>Connie Court (AC) 420446</b>								
402 Check Roads/Bridges	0.00	0.01	\$0.21	\$0.13	\$0.00	\$0.00	\$0.15	\$0.48
426 Sweeping	0.25	0.00	\$6.08	\$9.57	\$0.00	\$0.00	\$4.44	\$20.09
444 Tree Trimming	0.08	0.00	\$1.92	\$2.47	\$0.00	\$0.00	\$1.40	\$5.79
511 Snow Removal/Check	0.61	0.15	\$18.43	\$43.82	\$31.02	\$0.00	\$13.51	\$106.79
514 Sanding Materials (Incl Haul/Mix)	0.08	0.00	\$2.18	\$5.17	\$0.00	\$0.00	\$1.59	\$8.94
803 Training	0.02	0.00	\$0.45	\$0.76	\$0.00	\$0.00	\$0.33	\$1.55
Connie Court (AC) 420446	1.05	0.16	\$29.28	\$61.91	\$31.02	\$0.00	\$21.42	\$143.63
<b>Total Connie Court (AC) 420446</b>	1.05	0.16	\$29.28	\$61.91	\$31.02	\$0.00	\$21.42	\$143.63
<b>Corbin Drive (AST) 426105</b>								
402 Check Roads/Bridges	0.01	0.03	\$1.08	\$0.67	\$0.00	\$0.00	\$0.80	\$2.54
426 Sweeping	1.32	0.00	\$31.94	\$50.22	\$0.00	\$0.00	\$23.82	\$105.98
444 Tree Trimming	0.43	0.00	\$10.07	\$12.96	\$0.00	\$0.00	\$7.49	\$30.52
511 Snow Removal/Check	2.79	1.20	\$100.95	\$230.06	\$162.86	\$0.00	\$77.12	\$570.98
514 Sanding Materials (Incl Haul/Mix)	0.44	0.00	\$11.46	\$27.12	\$0.00	\$0.00	\$8.62	\$47.19
803 Training	0.11	0.00	\$2.38	\$4.01	\$0.00	\$0.00	\$1.77	\$8.16
Corbin Drive (AST) 426105	5.11	1.23	\$157.87	\$325.03	\$162.86	\$0.00	\$119.61	\$765.37
<b>Total Corbin Drive (AST) 426105</b>	5.11	1.23	\$157.87	\$325.03	\$162.86	\$0.00	\$119.61	\$765.37
<b>Cottage Court (AC) 420406</b>								
402 Check Roads/Bridges	0.00	0.01	\$0.21	\$0.13	\$0.00	\$0.00	\$0.15	\$0.48
426 Sweeping	0.25	0.00	\$6.08	\$9.57	\$0.00	\$0.00	\$4.44	\$20.09
444 Tree Trimming	0.08	0.00	\$1.92	\$2.47	\$0.00	\$0.00	\$1.40	\$5.79
511 Snow Removal/Check	0.61	0.15	\$18.43	\$43.82	\$31.02	\$0.00	\$13.51	\$106.79
514 Sanding Materials (Incl Haul/Mix)	0.08	0.00	\$2.18	\$5.17	\$0.00	\$0.00	\$1.59	\$8.94
803 Training	0.02	0.00	\$0.45	\$0.76	\$0.00	\$0.00	\$0.33	\$1.55
Cottage Court (AC) 420406	1.05	0.16	\$29.28	\$61.91	\$31.02	\$0.00	\$21.42	\$143.63
<b>Total Cottage Court (AC) 420406</b>	1.05	0.16	\$29.28	\$61.91	\$31.02	\$0.00	\$21.42	\$143.63
<b>Country Road (AC) 221402</b>								
106 Construction Engineering	1.00	0.00	\$25.93	\$17.50	\$0.00	\$0.00	\$25.35	\$68.78
108 GPS/GIS Activities	0.81	0.00	\$19.26	\$8.23	\$0.00	\$0.00	\$18.11	\$45.59
109 Utility Permits	6.05	0.00	\$156.81	\$106.67	\$0.00	\$0.00	\$153.38	\$416.84
402 Check Roads/Bridges	0.11	0.50	\$20.61	\$12.72	\$0.00	\$0.00	\$19.96	\$53.28
408 Patching-Cut Outs	89.75	2.50	\$2,167.97	\$3,712.50	\$1,429.52	\$0.00	\$2,672.64	\$9,982.62
422 Crack Seal	0.00	0.00	\$0.00	\$0.00	\$0.00	\$22,345.24	\$3,362.36	\$25,707.60
426 Sweeping	25.16	0.00	\$609.92	\$958.94	\$0.00	\$0.00	\$678.52	\$2,247.38
442 Mowing/Weed Control	22.63	0.00	\$549.40	\$1,062.28	\$0.00	\$0.00	\$641.06	\$2,252.74
444 Tree Trimming	10.00	0.00	\$231.29	\$270.00	\$0.00	\$0.00	\$243.21	\$744.50
445 Trash Cleanup	8.95	0.00	\$214.51	\$187.25	\$0.00	\$0.00	\$216.07	\$617.83
446 Drainage Maint/Ditch Work	0.00	0.00	\$0.00	\$0.00	\$840.00	\$0.00	\$126.40	\$966.40
511 Snow Removal/Check	42.25	14.19	\$1,636.11	\$3,598.97	\$3,109.80	\$0.00	\$2,442.54	\$10,787.41
514 Sanding Materials (Incl Haul/Mix)	8.50	0.08	\$218.82	\$517.82	\$0.00	\$0.00	\$269.58	\$1,006.22
521 Sign Maint	16.04	0.00	\$444.70	\$411.97	\$301.85	\$0.00	\$496.91	\$1,655.42
525 Pavement Marking	0.00	0.00	\$0.00	\$0.00	\$0.00	\$5,167.79	\$777.61	\$5,945.40
815 Accidents/Emergency Work	1.00	0.00	\$25.46	\$0.00	\$0.00	\$0.00	\$22.30	\$47.76
Country Road (AC) 221402	232.25	17.28	\$6,320.79	\$10,864.83	\$5,681.17	\$27,513.03	\$12,166.00	\$62,545.78
<b>Total Country Road (AC) 221402</b>	232.25	17.28	\$6,320.79	\$10,864.83	\$5,681.17	\$27,513.03	\$12,166.00	\$62,545.78
<b>Country Road (G) 221403</b>								
108 GPS/GIS Activities	0.20	0.00	\$4.80	\$2.05	\$0.00	\$0.00	\$3.74	\$10.59
109 Utility Permits	4.33	0.00	\$112.36	\$81.67	\$0.00	\$0.00	\$88.77	\$282.78

# Pennington County SD

Reporting Dates Year 2023

## Cost Summary By Location/Task

\\HWY-PUBWRKSQL\PubWorks\Reports\CostLocSum0383.rpt

<u>Task</u>	<u>Reg Hrs</u>	<u>OT Hrs</u>	<u>Labor Cost</u>	<u>Eqp Cost</u>	<u>Mat Cost</u>	<u>Con Cost</u>	<u>Overhead</u>	<u>Total Cost</u>
<b>Country Road (G) 221403</b>								
404 Blading/Gravel Maint	101.38	9.75	\$3,090.34	\$8,144.17	\$0.00	\$0.00	\$2,663.36	\$13,897.87
442 Mowing/Weed Control	5.64	0.00	\$137.01	\$264.91	\$0.00	\$0.00	\$114.47	\$516.39
445 Trash Cleanup	6.25	0.00	\$126.08	\$153.75	\$0.00	\$0.00	\$101.96	\$381.79
511 Snow Removal/Check	10.53	3.83	\$421.29	\$907.49	\$0.00	\$0.00	\$355.47	\$1,684.25
521 Sign Maint	2.01	0.00	\$55.77	\$28.59	\$8.40	\$0.00	\$43.93	\$136.68
522 Sign Vandalism	1.00	0.00	\$29.90	\$35.00	\$49.43	\$0.00	\$25.98	\$140.31
Country Road (G) 221403	131.34	13.58	\$3,977.55	\$9,617.63	\$57.83	\$0.00	\$3,397.69	\$17,050.67
<b>Total Country Road (G) 221403</b>	131.34	13.58	\$3,977.55	\$9,617.63	\$57.83	\$0.00	\$3,397.69	\$17,050.67
<b>Covington Street (AC) 420407</b>								
402 Check Roads/Bridges	0.01	0.06	\$2.26	\$1.40	\$0.00	\$0.00	\$1.70	\$5.36
408 Patching-Cut Outs	55.50	1.00	\$1,174.53	\$2,782.50	\$585.65	\$0.00	\$927.02	\$5,469.69
426 Sweeping	2.76	0.00	\$66.92	\$105.22	\$0.00	\$0.00	\$51.39	\$223.53
444 Tree Trimming	0.91	0.00	\$21.10	\$27.16	\$0.00	\$0.00	\$16.10	\$64.36
447 Drop Inlet Inspection/Maint	4.86	0.00	\$111.42	\$53.31	\$0.00	\$0.00	\$83.55	\$248.28
511 Snow Removal/Check	6.67	1.69	\$202.76	\$482.03	\$341.22	\$0.00	\$164.03	\$1,190.04
514 Sanding Materials (Incl Haul/Mix)	0.93	0.01	\$24.01	\$56.82	\$0.00	\$0.00	\$18.75	\$99.58
523 Traffic Studies	1.00	0.00	\$27.46	\$35.00	\$0.00	\$0.00	\$20.95	\$83.41
525 Pavement Marking	0.00	0.00	\$0.00	\$0.00	\$0.00	\$902.44	\$14.90	\$917.34
803 Training	0.24	0.00	\$4.98	\$8.40	\$0.00	\$0.00	\$3.83	\$17.21
Covington Street (AC) 420407	72.88	2.76	\$1,635.44	\$3,551.82	\$926.87	\$902.44	\$1,302.22	\$8,318.80
<b>Total Covington Street (AC) 420407</b>	72.88	2.76	\$1,635.44	\$3,551.82	\$926.87	\$902.44	\$1,302.22	\$8,318.80
<b>Covington Street (AC) 420408</b>								
102 Inspections	0.50	0.00	\$12.97	\$17.50	\$0.00	\$0.00	\$9.90	\$40.36
109 Utility Permits	0.50	0.00	\$12.97	\$17.50	\$0.00	\$0.00	\$9.90	\$40.36
402 Check Roads/Bridges	0.01	0.06	\$2.26	\$1.40	\$0.00	\$0.00	\$1.70	\$5.36
409 Hand Patch/AMZ	8.00	0.00	\$162.46	\$230.00	\$98.91	\$0.00	\$125.96	\$617.33
421 Chip Seal	0.00	0.00	\$0.00	\$0.00	\$0.00	\$21,248.12	\$350.82	\$21,598.94
426 Sweeping	2.76	0.00	\$66.92	\$105.22	\$0.00	\$0.00	\$51.39	\$223.53
444 Tree Trimming	8.41	0.00	\$202.94	\$157.16	\$0.00	\$0.00	\$153.17	\$513.28
445 Trash Cleanup	1.00	0.00	\$23.78	\$17.50	\$0.00	\$0.00	\$17.92	\$59.19
447 Drop Inlet Inspection/Maint	2.81	0.00	\$73.85	\$8.89	\$0.00	\$0.00	\$54.94	\$137.67
511 Snow Removal/Check	6.67	1.69	\$202.76	\$482.03	\$341.22	\$0.00	\$164.03	\$1,190.04
514 Sanding Materials (Incl Haul/Mix)	0.93	0.01	\$24.01	\$56.82	\$0.00	\$0.00	\$18.75	\$99.58
521 Sign Maint	1.00	0.00	\$25.46	\$35.00	\$0.00	\$0.00	\$19.47	\$79.93
523 Traffic Studies	1.00	0.00	\$27.46	\$35.00	\$0.00	\$0.00	\$20.95	\$83.41
525 Pavement Marking	0.00	0.00	\$0.00	\$0.00	\$0.00	\$887.07	\$14.65	\$901.72
526 School Crossing	4.00	0.00	\$113.50	\$140.00	\$0.00	\$0.00	\$86.52	\$340.02
803 Training	0.24	0.00	\$4.98	\$8.40	\$0.00	\$0.00	\$3.83	\$17.21
Covington Street (AC) 420408	37.83	1.76	\$956.31	\$1,312.40	\$440.13	\$22,135.19	\$1,103.91	\$25,947.94
<b>Total Covington Street (AC) 420408</b>	37.83	1.76	\$956.31	\$1,312.40	\$440.13	\$22,135.19	\$1,103.91	\$25,947.94
<b>Crane Drive (AST) 426106</b>								
108 GPS/GIS Activities	0.05	0.00	\$1.20	\$0.51	\$0.00	\$0.00	\$0.89	\$2.60
109 Utility Permits	0.33	0.00	\$8.64	\$11.67	\$0.00	\$0.00	\$6.46	\$26.77
402 Check Roads/Bridges	0.01	0.03	\$1.28	\$0.79	\$0.00	\$0.00	\$0.95	\$3.03
426 Sweeping	1.57	0.00	\$38.02	\$59.78	\$0.00	\$0.00	\$28.50	\$126.31
442 Mowing/Weed Control	1.41	0.00	\$34.25	\$66.23	\$0.00	\$0.00	\$25.79	\$126.27
511 Snow Removal/Check	2.81	0.80	\$97.76	\$195.80	\$193.88	\$0.00	\$75.49	\$562.92
514 Sanding Materials (Incl Haul/Mix)	0.53	0.01	\$13.64	\$32.28	\$0.00	\$0.00	\$10.33	\$56.25
521 Sign Maint	0.14	0.00	\$3.27	\$0.91	\$0.00	\$0.00	\$2.41	\$6.60

# Pennington County SD

Reporting Dates Year 2023

## Cost Summary By Location/Task

\\HWY-PUBWRKSQL\PubWorks\Reports\CostLocSum0383.rpt

<u>Task</u>	<u>Reg Hrs</u>	<u>OT Hrs</u>	<u>Labor Cost</u>	<u>Eqp Cost</u>	<u>Mat Cost</u>	<u>Con Cost</u>	<u>Overhead</u>	<u>Total Cost</u>
<b><u>Crane Drive (AST) 426106</u></b>								
Crane Drive (AST) 426106	6.84	0.83	\$198.08	\$367.99	\$193.88	\$0.00	\$150.82	\$910.75
<b>Total Crane Drive (AST) 426106</b>	<b>6.84</b>	<b>0.83</b>	<b>\$198.08</b>	<b>\$367.99</b>	<b>\$193.88</b>	<b>\$0.00</b>	<b>\$150.82</b>	<b>\$910.75</b>
<b><u>Creighton Road (AC) 150802</u></b>								
101 Surveying/Staking	2.00	0.00	\$51.86	\$31.50	\$0.00	\$0.00	\$63.80	\$147.16
114 Programmed Culvert Inspections	8.00	0.00	\$185.92	\$175.00	\$0.00	\$0.00	\$248.23	\$609.15
402 Check Roads/Bridges	1.07	0.00	\$31.78	\$37.38	\$0.00	\$0.00	\$44.78	\$113.94
408 Patching-Cut Outs	24.00	0.00	\$515.56	\$770.00	\$68.50	\$0.00	\$799.28	\$2,153.34
409 Hand Patch/AMZ	11.00	1.00	\$297.27	\$250.00	\$33.54	\$0.00	\$398.07	\$978.88
422 Crack Seal	0.00	0.00	\$0.00	\$0.00	\$0.00	\$45,750.67	\$14,369.38	\$60,120.05
426 Sweeping	15.43	0.00	\$372.75	\$642.65	\$0.00	\$0.00	\$589.32	\$1,604.72
442 Mowing/Weed Control	19.91	0.33	\$485.72	\$1,131.92	\$0.00	\$0.00	\$860.42	\$2,478.05
511 Snow Removal/Check	51.41	19.35	\$2,054.54	\$5,599.78	\$2,143.47	\$0.00	\$4,567.70	\$14,365.49
514 Sanding Materials (Incl Haul/Mix)	13.13	0.00	\$315.77	\$1,248.80	\$0.00	\$0.00	\$720.47	\$2,285.04
521 Sign Maint	11.50	0.00	\$335.55	\$245.00	\$139.13	\$0.00	\$469.45	\$1,189.13
525 Pavement Marking	0.00	0.00	\$0.00	\$0.00	\$0.00	\$11,287.20	\$3,545.09	\$14,832.29
Creighton Road (AC) 150802	157.43	20.69	\$4,646.73	\$10,132.03	\$2,384.64	\$57,037.87	\$26,675.96	\$100,877.24
<b>Total Creighton Road (AC) 150802</b>	<b>157.43</b>	<b>20.69</b>	<b>\$4,646.73</b>	<b>\$10,132.03</b>	<b>\$2,384.64</b>	<b>\$57,037.87</b>	<b>\$26,675.96</b>	<b>\$100,877.24</b>
<b><u>Creighton Road (AC) 150803</u></b>								
101 Surveying/Staking	2.00	0.00	\$51.86	\$31.50	\$0.00	\$0.00	\$57.86	\$141.22
402 Check Roads/Bridges	0.05	0.00	\$1.46	\$1.84	\$0.00	\$0.00	\$1.86	\$5.15
422 Crack Seal	0.00	0.00	\$0.00	\$0.00	\$0.00	\$36,290.63	\$8,810.77	\$45,101.40
426 Sweeping	11.93	0.00	\$288.14	\$496.77	\$0.00	\$0.00	\$399.58	\$1,184.49
442 Mowing/Weed Control	15.39	0.26	\$375.46	\$874.97	\$0.00	\$0.00	\$575.95	\$1,826.38
511 Snow Removal/Check	40.58	14.96	\$1,606.03	\$4,394.51	\$1,656.90	\$0.00	\$3,024.15	\$10,681.59
514 Sanding Materials (Incl Haul/Mix)	10.15	0.00	\$244.09	\$965.32	\$0.00	\$0.00	\$470.69	\$1,680.11
521 Sign Maint	8.00	0.00	\$228.46	\$210.00	\$47.22	\$0.00	\$283.64	\$769.32
525 Pavement Marking	0.00	0.00	\$0.00	\$0.00	\$0.00	\$8,942.97	\$2,171.21	\$11,114.18
Creighton Road (AC) 150803	88.09	15.22	\$2,795.50	\$6,974.91	\$1,704.12	\$45,233.60	\$15,795.71	\$72,503.83
<b>Total Creighton Road (AC) 150803</b>	<b>88.09</b>	<b>15.22</b>	<b>\$2,795.50</b>	<b>\$6,974.91</b>	<b>\$1,704.12</b>	<b>\$45,233.60</b>	<b>\$15,795.71</b>	<b>\$72,503.83</b>
<b><u>Creighton Road (G) 150804</u></b>								
109 Utility Permits	2.08	0.00	\$54.02	\$55.42	\$0.00	\$0.00	\$58.08	\$167.52
221 Metal Culvert Install	0.00	0.00	\$0.00	\$0.00	\$500.85	\$0.00	\$86.45	\$587.30
402 Check Roads/Bridges	2.04	2.00	\$150.53	\$141.31	\$0.00	\$0.00	\$159.58	\$451.42
404 Blading/Gravel Maint	174.67	7.00	\$4,561.17	\$13,636.67	\$0.00	\$0.00	\$6,449.92	\$24,647.75
406 Mag Water	10.00	0.00	\$207.60	\$670.00	\$30,861.15	\$0.00	\$5,629.11	\$37,367.86
410 Spot Gravel	11.50	0.50	\$340.75	\$702.50	\$0.00	\$0.00	\$427.25	\$1,470.49
442 Mowing/Weed Control	10.94	0.18	\$266.94	\$622.08	\$0.00	\$0.00	\$347.10	\$1,236.12
511 Snow Removal/Check	9.05	2.16	\$321.16	\$793.77	\$0.00	\$0.00	\$425.43	\$1,540.36
521 Sign Maint	1.50	0.00	\$38.19	\$52.50	\$0.00	\$0.00	\$43.36	\$134.05
Creighton Road (G) 150804	221.78	11.85	\$5,940.36	\$16,674.25	\$31,362.00	\$0.00	\$13,626.27	\$67,602.86
<b>Total Creighton Road (G) 150804</b>	<b>221.78</b>	<b>11.85</b>	<b>\$5,940.36</b>	<b>\$16,674.25</b>	<b>\$31,362.00</b>	<b>\$0.00</b>	<b>\$13,626.27</b>	<b>\$67,602.86</b>
<b><u>Creighton Road (G) 150805</u></b>								
109 Utility Permits	0.75	0.00	\$19.45	\$20.42	\$0.00	\$0.00	\$19.79	\$59.66
402 Check Roads/Bridges	0.03	0.00	\$0.85	\$1.08	\$0.00	\$0.00	\$0.90	\$2.83
404 Blading/Gravel Maint	151.46	18.75	\$4,591.60	\$13,653.75	\$0.00	\$0.00	\$5,932.49	\$24,177.84
405 Culvert Maint	1.67	0.00	\$49.83	\$58.33	\$0.00	\$0.00	\$51.57	\$159.73
406 Mag Water	0.00	0.00	\$0.00	\$0.00	\$415.80	\$0.00	\$59.29	\$475.09

# Pennington County SD

Reporting Dates Year 2023

## Cost Summary By Location/Task

\\HWY-PUBWRKSQL\PubWorks\Reports\CostLocSum0383.rpt

<b>Task</b>	<b>Reg Hrs</b>	<b>OT Hrs</b>	<b>Labor Cost</b>	<b>Eqp Cost</b>	<b>Mat Cost</b>	<b>Con Cost</b>	<b>Overhead</b>	<b>Total Cost</b>
<b><u>Creighton Road (G) 150805</u></b>								
410 Spot Gravel	48.00	0.00	\$1,125.69	\$3,225.00	\$0.00	\$0.00	\$1,436.96	\$5,787.64
424 Gravel	859.58	2.75	\$20,640.84	\$66,761.25	\$43,099.11	\$0.00	\$33,581.79	\$164,083.00
442 Mowing/Weed Control	9.04	0.15	\$220.52	\$513.89	\$0.00	\$0.00	\$264.69	\$999.10
511 Snow Removal/Check	7.48	1.79	\$265.31	\$655.72	\$0.00	\$0.00	\$323.79	\$1,244.82
<b>Creighton Road (G) 150805</b>	<b>1,078.00</b>	<b>23.44</b>	<b>\$26,914.08</b>	<b>\$84,889.45</b>	<b>\$43,514.91</b>	<b>\$0.00</b>	<b>\$41,671.28</b>	<b>\$196,989.73</b>
<b><u>CU 150805+3.222 - Creighton Road (G) 150805</u></b>								
405 Culvert Maint	18.00	0.00	\$498.24	\$210.00	\$0.00	\$0.00	\$462.42	\$1,170.66
CU 150805+3.222	18.00	0.00	\$498.24	\$210.00	\$0.00	\$0.00	\$462.42	\$1,170.66
<b>Total Creighton Road (G) 150805</b>	<b>1,096.00</b>	<b>23.44</b>	<b>\$27,412.32</b>	<b>\$85,099.45</b>	<b>\$43,514.91</b>	<b>\$0.00</b>	<b>\$42,133.70</b>	<b>\$198,160.39</b>
<b><u>Creighton Road (G) 150806</u></b>								
109 Utility Permits	0.75	0.00	\$19.45	\$20.42	\$0.00	\$0.00	\$23.16	\$63.03
402 Check Roads/Bridges	0.48	0.00	\$12.27	\$16.72	\$0.00	\$0.00	\$15.48	\$44.48
404 Blading/Gravel Maint	42.29	4.88	\$1,269.06	\$4,208.96	\$0.00	\$0.00	\$2,164.24	\$7,642.27
442 Mowing/Weed Control	14.39	0.24	\$351.09	\$818.17	\$0.00	\$0.00	\$520.13	\$1,689.39
511 Snow Removal/Check	23.27	5.21	\$784.65	\$2,479.12	\$0.00	\$0.00	\$1,310.14	\$4,573.91
521 Sign Maint	2.00	0.00	\$50.92	\$70.00	\$97.17	\$0.00	\$86.45	\$304.54
<b>Creighton Road (G) 150806</b>	<b>83.18</b>	<b>10.33</b>	<b>\$2,487.43</b>	<b>\$7,613.39</b>	<b>\$97.17</b>	<b>\$0.00</b>	<b>\$4,119.62</b>	<b>\$14,317.62</b>
<b><u>CU 150806+0.123 - Creighton Road (G) 150806</u></b>								
405 Culvert Maint	25.00	0.00	\$629.96	\$1,015.00	\$0.00	\$0.00	\$830.43	\$2,475.39
CU 150806+0.123	25.00	0.00	\$629.96	\$1,015.00	\$0.00	\$0.00	\$830.43	\$2,475.39
<b>Total Creighton Road (G) 150806</b>	<b>108.18</b>	<b>10.33</b>	<b>\$3,117.39</b>	<b>\$8,628.39</b>	<b>\$97.17</b>	<b>\$0.00</b>	<b>\$4,950.04</b>	<b>\$16,793.01</b>
<b><u>Creighton Road (G) 150807</u></b>								
109 Utility Permits	0.75	0.00	\$19.45	\$20.42	\$0.00	\$0.00	\$24.48	\$64.35
402 Check Roads/Bridges	0.48	0.00	\$12.47	\$16.97	\$0.00	\$0.00	\$16.70	\$46.14
404 Blading/Gravel Maint	45.46	0.00	\$1,138.57	\$4,106.25	\$0.00	\$0.00	\$2,189.84	\$7,434.67
442 Mowing/Weed Control	16.48	0.28	\$402.15	\$937.18	\$0.00	\$0.00	\$640.02	\$1,979.35
511 Snow Removal/Check	22.15	10.47	\$953.85	\$2,839.72	\$0.00	\$0.00	\$1,678.44	\$5,472.00
522 Sign Vandalism	6.00	0.00	\$169.54	\$140.00	\$172.68	\$0.00	\$248.39	\$730.61
<b>Creighton Road (G) 150807</b>	<b>91.33</b>	<b>10.75</b>	<b>\$2,696.03</b>	<b>\$8,060.54</b>	<b>\$172.68</b>	<b>\$0.00</b>	<b>\$4,797.85</b>	<b>\$15,727.11</b>
<b>Total Creighton Road (G) 150807</b>	<b>91.33</b>	<b>10.75</b>	<b>\$2,696.03</b>	<b>\$8,060.54</b>	<b>\$172.68</b>	<b>\$0.00</b>	<b>\$4,797.85</b>	<b>\$15,727.11</b>
<b><u>Creston Road (G) 148601</u></b>								
102 Inspections	3.00	1.50	\$148.19	\$0.00	\$0.00	\$0.00	\$129.74	\$277.93
402 Check Roads/Bridges	2.75	0.00	\$88.29	\$83.10	\$0.00	\$0.00	\$89.77	\$261.16
404 Blading/Gravel Maint	45.00	2.50	\$1,445.04	\$3,930.00	\$0.00	\$0.00	\$1,855.03	\$7,230.07
426 Sweeping	0.09	0.00	\$2.33	\$4.03	\$0.00	\$0.00	\$2.65	\$9.01
442 Mowing/Weed Control	14.22	0.00	\$354.97	\$807.40	\$0.00	\$0.00	\$431.97	\$1,594.34
511 Snow Removal/Check	18.61	3.67	\$746.62	\$753.16	\$0.00	\$0.00	\$766.72	\$2,266.50
522 Sign Vandalism	2.00	0.00	\$50.92	\$70.00	\$0.00	\$0.00	\$55.09	\$176.01
<b>Creston Road (G) 148601</b>	<b>85.66</b>	<b>7.67</b>	<b>\$2,836.36</b>	<b>\$5,647.69</b>	<b>\$0.00</b>	<b>\$0.00</b>	<b>\$3,330.98</b>	<b>\$11,815.02</b>
<b><u>CU 148601+3.112 - Creston Road (G) 148601</u></b>								
221 Metal Culvert Install	126.00	0.00	\$3,510.56	\$4,365.00	\$1,279.16	\$0.00	\$3,920.72	\$13,075.44
CU 148601+3.112	126.00	0.00	\$3,510.56	\$4,365.00	\$1,279.16	\$0.00	\$3,920.72	\$13,075.44
<b><u>LG 148601+01.31 - Creston Road (G) 148601</u></b>								
102 Inspections	1.00	0.00	\$30.66	\$17.50	\$0.00	\$0.00	\$29.47	\$77.63
LG 148601+01.31	1.00	0.00	\$30.66	\$17.50	\$0.00	\$0.00	\$29.47	\$77.63

# Pennington County SD

Reporting Dates Year 2023

## Cost Summary By Location/Task

\\HWY-PUBWRKSQL\PubWorks\Reports\CostLocSum0383.rpt

Task	Reg Hrs	OT Hrs	Labor Cost	Eqp Cost	Mat Cost	Con Cost	Overhead	Total Cost
<b>Creston Road (G) 148601</b>								
<b>LG 148601+03.48 - Creston Road (G) 148601</b>								
102 Inspections	1.00	0.00	\$30.66	\$17.50	\$0.00	\$0.00	\$29.47	\$77.63
LG 148601+03.48	1.00	0.00	\$30.66	\$17.50	\$0.00	\$0.00	\$29.47	\$77.63
<b>Total Creston Road (G) 148601</b>	<b>213.66</b>	<b>7.67</b>	<b>\$6,408.24</b>	<b>\$10,047.69</b>	<b>\$1,279.16</b>	<b>\$0.00</b>	<b>\$7,310.64</b>	<b>\$25,045.72</b>
<b>Crooked Creek Road (G) 250401</b>								
402 Check Roads/Bridges	0.06	0.00	\$1.67	\$2.11	\$0.00	\$0.00	\$2.26	\$6.04
404 Blading/Gravel Maint	51.88	19.38	\$2,250.67	\$6,033.12	\$0.00	\$0.00	\$3,936.03	\$12,219.82
410 Spot Gravel	54.00	0.00	\$1,312.28	\$4,065.00	\$1,762.04	\$0.00	\$2,937.07	\$10,076.39
442 Mowing/Weed Control	17.62	0.30	\$430.01	\$1,002.09	\$0.00	\$0.00	\$710.14	\$2,142.24
511 Snow Removal/Check	14.94	6.33	\$665.72	\$1,690.94	\$0.00	\$0.00	\$1,138.21	\$3,494.87
521 Sign Maint	3.50	0.00	\$96.29	\$122.50	\$77.10	\$0.00	\$152.12	\$448.01
Crooked Creek Road (G) 250401	142.00	26.00	\$4,756.64	\$12,915.76	\$1,839.14	\$0.00	\$8,875.84	\$28,387.36
<b>Total Crooked Creek Road (G) 250401</b>	<b>142.00</b>	<b>26.00</b>	<b>\$4,756.64</b>	<b>\$12,915.76</b>	<b>\$1,839.14</b>	<b>\$0.00</b>	<b>\$8,875.84</b>	<b>\$28,387.36</b>
<b>Croyle Avenue (AST) 425302</b>								
101 Surveying/Staking	2.25	0.00	\$66.85	\$17.50	\$0.00	\$0.00	\$50.17	\$134.52
107 Approach Permits	1.75	0.00	\$45.38	\$52.50	\$0.00	\$0.00	\$34.87	\$132.75
108 GPS/GIS Activities	0.04	0.00	\$1.04	\$0.72	\$0.00	\$0.00	\$0.79	\$2.55
402 Check Roads/Bridges	0.05	0.11	\$5.07	\$4.37	\$0.00	\$0.00	\$3.86	\$13.30
426 Sweeping	5.55	0.02	\$131.24	\$212.90	\$0.00	\$0.00	\$102.05	\$446.19
442 Mowing/Weed Control	2.83	0.01	\$67.81	\$127.03	\$0.00	\$0.00	\$53.07	\$247.91
511 Snow Removal/Check	9.24	3.28	\$345.51	\$689.17	\$411.02	\$0.00	\$279.39	\$1,725.10
514 Sanding Materials (Incl Haul/Mix)	1.12	0.01	\$28.92	\$68.44	\$0.00	\$0.00	\$22.92	\$120.28
521 Sign Maint	0.74	0.00	\$18.05	\$5.54	\$0.00	\$0.00	\$13.56	\$37.16
523 Traffic Studies	2.00	0.00	\$59.31	\$35.00	\$0.00	\$0.00	\$44.89	\$139.19
Croyle Avenue (AST) 425302	25.58	3.42	\$769.20	\$1,213.17	\$411.02	\$0.00	\$605.58	\$2,998.96
<b>Total Croyle Avenue (AST) 425302</b>	<b>25.58</b>	<b>3.42</b>	<b>\$769.20</b>	<b>\$1,213.17</b>	<b>\$411.02</b>	<b>\$0.00</b>	<b>\$605.58</b>	<b>\$2,998.96</b>
<b>Dark Canyon Road (AST) 223401</b>								
102 Inspections	0.50	0.00	\$12.97	\$11.67	\$0.00	\$0.00	\$10.67	\$35.30
108 GPS/GIS Activities	0.11	0.00	\$2.70	\$1.85	\$0.00	\$0.00	\$2.19	\$6.74
402 Check Roads/Bridges	0.14	0.29	\$13.10	\$11.30	\$0.00	\$0.00	\$10.76	\$35.16
409 Hand Patch/AMZ	1.00	0.00	\$30.65	\$35.00	\$0.00	\$0.00	\$25.61	\$91.26
426 Sweeping	9.18	0.04	\$219.78	\$375.83	\$0.00	\$0.00	\$190.05	\$785.67
442 Mowing/Weed Control	7.32	0.02	\$175.29	\$328.37	\$0.00	\$0.00	\$153.05	\$656.71
444 Tree Trimming	45.49	0.00	\$1,175.85	\$1,327.97	\$0.00	\$0.00	\$981.70	\$3,485.51
511 Snow Removal/Check	23.09	6.53	\$711.47	\$1,825.82	\$1,062.45	\$0.00	\$701.17	\$4,300.92
514 Sanding Materials (Incl Haul/Mix)	2.90	0.03	\$74.76	\$176.91	\$0.00	\$0.00	\$67.17	\$318.84
521 Sign Maint	3.22	0.00	\$78.59	\$47.35	\$54.23	\$0.00	\$66.27	\$246.45
523 Traffic Studies	4.50	0.00	\$123.57	\$157.50	\$0.00	\$0.00	\$104.09	\$385.16
525 Pavement Marking	0.00	0.00	\$0.00	\$0.00	\$0.00	\$2,449.98	\$125.95	\$2,575.93
Dark Canyon Road (AST) 223401	97.46	6.90	\$2,618.72	\$4,299.58	\$1,116.68	\$2,449.98	\$2,438.68	\$12,923.63
<b>Total Dark Canyon Road (AST) 223401</b>	<b>97.46</b>	<b>6.90</b>	<b>\$2,618.72</b>	<b>\$4,299.58</b>	<b>\$1,116.68</b>	<b>\$2,449.98</b>	<b>\$2,438.68</b>	<b>\$12,923.63</b>
<b>Daughenbaugh Road (AST) 420001</b>								
108 GPS/GIS Activities	0.40	0.00	\$9.46	\$4.04	\$0.00	\$0.00	\$7.86	\$21.36
114 Programmed Culvert Inspections	1.33	0.00	\$28.91	\$23.45	\$0.00	\$0.00	\$24.85	\$77.21
402 Check Roads/Bridges	0.06	0.25	\$10.12	\$6.25	\$0.00	\$0.00	\$8.55	\$24.92
426 Sweeping	12.36	0.00	\$299.64	\$471.10	\$0.00	\$0.00	\$274.34	\$1,045.08

# Pennington County SD

Reporting Dates Year 2023

## Cost Summary By Location/Task

\\HWY-PUBWRKSQL\PubWorks\Reports\CostLocSum0383.rpt

<b>Task</b>	<b>Reg Hrs</b>	<b>OT Hrs</b>	<b>Labor Cost</b>	<b>Eqp Cost</b>	<b>Mat Cost</b>	<b>Con Cost</b>	<b>Overhead</b>	<b>Total Cost</b>
<b><u>Daughenbaugh Road (AST) 420001</u></b>								
442 Mowing/Weed Control	11.12	0.00	\$269.91	\$521.87	\$0.00	\$0.00	\$254.33	\$1,046.10
511 Snow Removal/Check	12.69	3.48	\$466.18	\$1,002.25	\$1,527.76	\$0.00	\$559.66	\$3,555.85
514 Sanding Materials (Incl Haul/Mix)	4.17	0.04	\$107.50	\$254.39	\$0.00	\$0.00	\$104.73	\$466.62
521 Sign Maint	8.27	0.00	\$226.06	\$118.72	\$140.10	\$0.00	\$199.83	\$684.70
523 Traffic Studies	2.00	0.00	\$59.31	\$35.00	\$0.00	\$0.00	\$49.99	\$144.29
525 Pavement Marking	0.00	0.00	\$0.00	\$0.00	\$0.00	\$2,916.17	\$215.57	\$3,131.74
<b>Daughenbaugh Road (AST) 420001</b>	<b>52.40</b>	<b>3.77</b>	<b>\$1,477.09</b>	<b>\$2,437.06</b>	<b>\$1,667.86</b>	<b>\$2,916.17</b>	<b>\$1,699.71</b>	<b>\$10,197.87</b>
<b><u>CU 420001+1.929 - Daughenbaugh Road (AST) 420001</u></b>								
114 Programmed Culvert Inspections	2.00	0.00	\$48.11	\$35.00	\$0.00	\$0.00	\$41.04	\$124.15
<b>CU 420001+1.929</b>	<b>2.00</b>	<b>0.00</b>	<b>\$48.11</b>	<b>\$35.00</b>	<b>\$0.00</b>	<b>\$0.00</b>	<b>\$41.04</b>	<b>\$124.15</b>
<b>Total Daughenbaugh Road (AST) 420001</b>	<b>54.40</b>	<b>3.77</b>	<b>\$1,525.20</b>	<b>\$2,472.06</b>	<b>\$1,667.86</b>	<b>\$2,916.17</b>	<b>\$1,740.75</b>	<b>\$10,322.03</b>
<b><u>Daughenbaugh Road (G) 420002</u></b>								
108 GPS/GIS Activities	0.50	0.00	\$12.01	\$5.13	\$0.00	\$0.00	\$10.32	\$27.45
114 Programmed Culvert Inspections	1.71	0.00	\$37.17	\$0.00	\$0.00	\$0.00	\$30.45	\$67.62
404 Blading/Gravel Maint	30.67	6.00	\$1,048.45	\$1,817.92	\$0.00	\$0.00	\$1,029.46	\$3,895.83
442 Mowing/Weed Control	14.11	0.00	\$342.52	\$662.27	\$0.00	\$0.00	\$342.73	\$1,347.52
511 Snow Removal/Check	14.47	5.97	\$608.97	\$1,269.24	\$0.00	\$0.00	\$617.96	\$2,496.17
521 Sign Maint	2.88	0.00	\$66.40	\$17.41	\$0.00	\$0.00	\$56.03	\$139.84
<b>Daughenbaugh Road (G) 420002</b>	<b>64.35</b>	<b>11.97</b>	<b>\$2,115.53</b>	<b>\$3,771.97</b>	<b>\$0.00</b>	<b>\$0.00</b>	<b>\$2,086.95</b>	<b>\$7,974.44</b>
<b><u>LG 420002+00.03 - Daughenbaugh Road (G) 420002</u></b>								
102 Inspections	0.50	0.00	\$11.89	\$5.00	\$0.00	\$0.00	\$10.20	\$27.08
<b>LG 420002+00.03</b>	<b>0.50</b>	<b>0.00</b>	<b>\$11.89</b>	<b>\$5.00</b>	<b>\$0.00</b>	<b>\$0.00</b>	<b>\$10.20</b>	<b>\$27.08</b>
<b><u>LG 420002+01.52 - Daughenbaugh Road (G) 420002</u></b>								
102 Inspections	0.50	0.00	\$11.89	\$5.00	\$0.00	\$0.00	\$10.20	\$27.08
<b>LG 420002+01.52</b>	<b>0.50</b>	<b>0.00</b>	<b>\$11.89</b>	<b>\$5.00</b>	<b>\$0.00</b>	<b>\$0.00</b>	<b>\$10.20</b>	<b>\$27.08</b>
<b>Total Daughenbaugh Road (G) 420002</b>	<b>65.35</b>	<b>11.97</b>	<b>\$2,139.30</b>	<b>\$3,781.97</b>	<b>\$0.00</b>	<b>\$0.00</b>	<b>\$2,107.35</b>	<b>\$8,028.60</b>
<b><u>Dawkins Road (AC) 145702</u></b>								
108 GPS/GIS Activities	0.13	0.00	\$3.22	\$1.37	\$0.00	\$0.00	\$2.45	\$7.04
402 Check Roads/Bridges	0.02	0.08	\$3.44	\$2.12	\$0.00	\$0.00	\$2.64	\$8.20
422 Crack Seal	0.00	0.00	\$0.00	\$0.00	\$0.00	\$4,403.81	\$110.72	\$4,514.53
426 Sweeping	4.20	0.00	\$101.91	\$160.22	\$0.00	\$0.00	\$80.52	\$342.64
442 Mowing/Weed Control	23.78	0.00	\$556.60	\$547.49	\$0.00	\$0.00	\$431.52	\$1,535.61
444 Tree Trimming	0.11	0.00	\$2.41	\$2.01	\$0.00	\$0.00	\$1.86	\$6.29
511 Snow Removal/Check	3.60	0.81	\$122.96	\$216.11	\$519.59	\$0.00	\$107.94	\$966.60
514 Sanding Materials (Incl Haul/Mix)	1.42	0.01	\$36.56	\$86.52	\$0.00	\$0.00	\$29.62	\$152.70
521 Sign Maint	0.50	0.00	\$12.44	\$3.62	\$0.00	\$0.00	\$9.43	\$25.49
525 Pavement Marking	0.00	0.00	\$0.00	\$0.00	\$0.00	\$1,227.21	\$30.85	\$1,258.06
<b>Dawkins Road (AC) 145702</b>	<b>33.77</b>	<b>0.90</b>	<b>\$839.53</b>	<b>\$1,019.47</b>	<b>\$519.59</b>	<b>\$5,631.02</b>	<b>\$807.54</b>	<b>\$8,817.16</b>
<b>Total Dawkins Road (AC) 145702</b>	<b>33.77</b>	<b>0.90</b>	<b>\$839.53</b>	<b>\$1,019.47</b>	<b>\$519.59</b>	<b>\$5,631.02</b>	<b>\$807.54</b>	<b>\$8,817.16</b>
<b><u>Dawkins Road (G) 122103</u></b>								
108 GPS/GIS Activities	0.15	0.00	\$3.60	\$1.54	\$0.00	\$0.00	\$2.76	\$7.90
404 Blading/Gravel Maint	0.00	1.00	\$38.19	\$90.00	\$0.00	\$0.00	\$31.31	\$159.50
442 Mowing/Weed Control	4.23	0.00	\$102.76	\$198.68	\$0.00	\$0.00	\$83.02	\$384.46
444 Tree Trimming	0.12	0.00	\$2.70	\$2.25	\$0.00	\$0.00	\$2.10	\$7.05
511 Snow Removal/Check	4.02	0.89	\$136.71	\$241.12	\$0.00	\$0.00	\$106.58	\$484.41
521 Sign Maint	0.56	0.00	\$13.92	\$4.06	\$0.00	\$0.00	\$10.61	\$28.59

# Pennington County SD

Reporting Dates Year 2023

## Cost Summary By Location/Task

\\HWY-PUBWRKSQL\PubWorks\Reports\CostLocSum0383.rpt

<u>Task</u>	<u>Reg Hrs</u>	<u>OT Hrs</u>	<u>Labor Cost</u>	<u>Eqp Cost</u>	<u>Mat Cost</u>	<u>Con Cost</u>	<u>Overhead</u>	<u>Total Cost</u>
<b><u>Dawkins Road (G) 122103</u></b>								
Dawkins Road (G) 122103	9.09	1.89	\$297.88	\$537.65	\$0.00	\$0.00	\$236.38	\$1,071.91
<b>Total Dawkins Road (G) 122103</b>	<b>9.09</b>	<b>1.89</b>	<b>\$297.88</b>	<b>\$537.65</b>	<b>\$0.00</b>	<b>\$0.00</b>	<b>\$236.38</b>	<b>\$1,071.91</b>
<b><u>Dawn Lane (AC) 427402</u></b>								
109 Utility Permits	0.50	0.00	\$12.97	\$17.50	\$0.00	\$0.00	\$9.71	\$40.17
402 Check Roads/Bridges	0.01	0.03	\$1.39	\$0.86	\$0.00	\$0.00	\$1.03	\$3.27
426 Sweeping	1.69	0.00	\$41.07	\$64.57	\$0.00	\$0.00	\$30.86	\$136.50
444 Tree Trimming	0.04	0.00	\$1.33	\$0.76	\$0.00	\$0.00	\$0.99	\$3.09
511 Snow Removal/Check	3.62	1.53	\$127.62	\$170.56	\$209.39	\$0.00	\$97.72	\$605.28
514 Sanding Materials (Incl Haul/Mix)	0.57	0.01	\$14.73	\$34.87	\$0.00	\$0.00	\$11.19	\$60.79
Dawn Lane (AC) 427402	6.44	1.56	\$199.10	\$289.12	\$209.39	\$0.00	\$151.50	\$849.10
<b>Total Dawn Lane (AC) 427402</b>	<b>6.44</b>	<b>1.56</b>	<b>\$199.10</b>	<b>\$289.12</b>	<b>\$209.39</b>	<b>\$0.00</b>	<b>\$151.50</b>	<b>\$849.10</b>
<b><u>Deadwood Avenue N (AC) 126001</u></b>								
103 ROW/Easements	2.75	0.00	\$71.31	\$26.25	\$0.00	\$0.00	\$53.77	\$151.32
108 GPS/GIS Activities	0.04	0.00	\$1.10	\$0.76	\$0.00	\$0.00	\$0.84	\$2.70
402 Check Roads/Bridges	3.06	0.12	\$97.30	\$92.12	\$0.00	\$0.00	\$74.57	\$263.99
408 Patching-Cut Outs	40.00	0.00	\$932.20	\$1,260.00	\$417.85	\$0.00	\$731.08	\$3,341.13
409 Hand Patch/AMZ	42.00	0.00	\$993.50	\$1,515.00	\$404.23	\$0.00	\$781.91	\$3,694.64
426 Sweeping	8.75	0.02	\$208.71	\$316.13	\$0.00	\$0.00	\$162.43	\$687.26
442 Mowing/Weed Control	2.99	0.01	\$71.65	\$134.22	\$0.00	\$0.00	\$56.30	\$262.18
521 Sign Maint	13.50	0.00	\$385.27	\$902.50	\$140.10	\$0.00	\$309.49	\$1,737.36
801 Misc Meetings	2.75	0.00	\$94.71	\$0.00	\$0.00	\$0.00	\$70.69	\$165.40
Deadwood Avenue N (AC) 126001	115.84	0.14	\$2,855.75	\$4,246.97	\$962.18	\$0.00	\$2,241.08	\$10,305.98
<b>Total Deadwood Avenue N (AC) 126001</b>	<b>115.84</b>	<b>0.14</b>	<b>\$2,855.75</b>	<b>\$4,246.97</b>	<b>\$962.18</b>	<b>\$0.00</b>	<b>\$2,241.08</b>	<b>\$10,305.98</b>
<b><u>Dealers Drive (AC) 426107</u></b>								
402 Check Roads/Bridges	0.00	0.00	\$0.10	\$0.06	\$0.00	\$0.00	\$0.07	\$0.24
426 Sweeping	0.13	0.00	\$3.04	\$4.78	\$0.00	\$0.00	\$2.21	\$10.04
444 Tree Trimming	0.00	0.00	\$0.10	\$0.06	\$0.00	\$0.00	\$0.07	\$0.23
511 Snow Removal/Check	0.29	0.09	\$9.25	\$12.63	\$15.51	\$0.00	\$6.74	\$44.13
514 Sanding Materials (Incl Haul/Mix)	0.04	0.00	\$1.09	\$2.58	\$0.00	\$0.00	\$0.79	\$4.47
Dealers Drive (AC) 426107	0.46	0.10	\$13.58	\$20.12	\$15.51	\$0.00	\$9.89	\$59.11
<b>Total Dealers Drive (AC) 426107</b>	<b>0.46</b>	<b>0.10</b>	<b>\$13.58</b>	<b>\$20.12</b>	<b>\$15.51</b>	<b>\$0.00</b>	<b>\$9.89</b>	<b>\$59.11</b>
<b><u>Deerfield Road (AC) 130801</u></b>								
107 Approach Permits	0.83	0.00	\$21.61	\$29.17	\$0.00	\$0.00	\$25.89	\$76.67
108 GPS/GIS Activities	0.62	0.00	\$15.87	\$9.09	\$0.00	\$0.00	\$16.53	\$41.48
109 Utility Permits	3.40	0.00	\$88.16	\$40.50	\$0.00	\$0.00	\$89.83	\$218.48
402 Check Roads/Bridges	0.00	0.24	\$9.46	\$8.31	\$0.00	\$0.00	\$10.44	\$28.21
409 Hand Patch/AMZ	6.00	0.00	\$126.12	\$105.00	\$82.50	\$0.00	\$154.57	\$468.19
426 Sweeping	22.99	0.08	\$539.67	\$1,125.91	\$0.00	\$0.00	\$726.49	\$2,392.06
431 Shoulder Maint (AC/AST)	8.00	0.00	\$176.16	\$225.00	\$0.00	\$0.00	\$208.48	\$609.64
434 Guardrail Maint	49.25	1.00	\$1,196.70	\$720.00	\$311.59	\$2,380.37	\$1,795.05	\$6,403.70
442 Mowing/Weed Control	11.09	0.00	\$240.54	\$615.74	\$0.00	\$0.00	\$346.71	\$1,202.99
444 Tree Trimming	22.75	0.00	\$557.07	\$430.00	\$0.00	\$0.00	\$602.63	\$1,589.69
445 Trash Cleanup	1.50	0.00	\$45.99	\$26.25	\$0.00	\$0.00	\$47.89	\$120.13
446 Drainage Maint/Ditch Work	17.00	0.00	\$461.83	\$400.00	\$325.00	\$0.00	\$573.73	\$1,760.56
511 Snow Removal/Check	41.33	18.59	\$1,598.80	\$4,240.33	\$8,635.99	\$0.00	\$4,071.20	\$18,546.32
514 Sanding Materials (Incl Haul/Mix)	13.28	0.00	\$339.26	\$1,015.03	\$0.00	\$0.00	\$518.49	\$1,872.78
521 Sign Maint	4.50	0.00	\$120.57	\$157.50	\$148.43	\$0.00	\$173.25	\$599.75

# Pennington County SD

Reporting Dates Year 2023

## Cost Summary By Location/Task

\\HWY-PUBWRKSQL\PubWorks\Reports\CostLocSum0383.rpt

<u>Task</u>	<u>Reg Hrs</u>	<u>OT Hrs</u>	<u>Labor Cost</u>	<u>Eqp Cost</u>	<u>Mat Cost</u>	<u>Con Cost</u>	<u>Overhead</u>	<u>Total Cost</u>
<b><u>Deerfield Road (AC) 130801</u></b>								
523 Traffic Studies	4.00	0.00	\$109.84	\$140.00	\$0.00	\$0.00	\$129.93	\$379.77
525 Pavement Marking	0.25	0.00	\$8.61	\$8.75	\$0.00	\$11,021.64	\$2,226.53	\$13,265.53
Deerfield Road (AC) 130801	206.79	19.91	\$5,656.25	\$9,296.58	\$9,503.51	\$13,402.01	\$11,717.63	\$49,575.96
<b>Total Deerfield Road (AC) 130801</b>	<b>206.79</b>	<b>19.91</b>	<b>\$5,656.25</b>	<b>\$9,296.58</b>	<b>\$9,503.51</b>	<b>\$13,402.01</b>	<b>\$11,717.63</b>	<b>\$49,575.96</b>
<b><u>Deerfield Road (AC) 130802</u></b>								
108 GPS/GIS Activities	0.57	0.00	\$14.41	\$8.26	\$0.00	\$0.00	\$14.60	\$37.27
109 Utility Permits	4.53	0.00	\$117.33	\$67.38	\$0.00	\$0.00	\$118.87	\$303.59
402 Check Roads/Bridges	0.00	0.22	\$8.60	\$7.55	\$0.00	\$0.00	\$9.19	\$25.33
409 Hand Patch/AMZ	52.89	0.00	\$1,086.74	\$1,370.00	\$395.62	\$0.00	\$1,309.58	\$4,161.93
421 Chip Seal	0.00	0.00	\$0.00	\$0.00	\$0.00	\$207,187.62	\$37,862.36	\$245,049.98
426 Sweeping	20.89	0.07	\$490.33	\$1,022.98	\$0.00	\$0.00	\$632.25	\$2,145.56
431 Shoulder Maint (AC/AST)	111.50	0.00	\$2,840.24	\$3,050.00	\$0.00	\$0.00	\$3,136.76	\$9,026.99
442 Mowing/Weed Control	10.07	0.00	\$218.55	\$559.45	\$0.00	\$0.00	\$300.71	\$1,078.71
443 Seeding	2.00	0.00	\$51.43	\$17.50	\$0.00	\$0.00	\$49.90	\$118.83
445 Trash Cleanup	0.50	0.00	\$15.33	\$17.50	\$0.00	\$0.00	\$17.11	\$49.93
511 Snow Removal/Check	35.80	18.65	\$1,471.43	\$3,852.69	\$7,846.50	\$0.00	\$3,474.25	\$16,644.87
514 Sanding Materials (Incl Haul/Mix)	12.06	0.00	\$308.24	\$922.24	\$0.00	\$0.00	\$448.47	\$1,678.95
521 Sign Maint	0.50	0.00	\$14.95	\$17.50	\$0.00	\$0.00	\$16.78	\$49.23
523 Traffic Studies	2.00	0.00	\$54.92	\$70.00	\$0.00	\$0.00	\$62.67	\$187.59
525 Pavement Marking	0.25	0.00	\$8.61	\$8.75	\$0.00	\$9,983.62	\$1,833.87	\$11,834.85
Deerfield Road (AC) 130802	253.56	18.93	\$6,701.11	\$10,991.79	\$8,242.12	\$217,171.24	\$49,287.37	\$292,393.62
<b>Total Deerfield Road (AC) 130802</b>	<b>253.56</b>	<b>18.93</b>	<b>\$6,701.11</b>	<b>\$10,991.79</b>	<b>\$8,242.12</b>	<b>\$217,171.24</b>	<b>\$49,287.37</b>	<b>\$292,393.62</b>
<b><u>Deerfield Road (AC) 130803</u></b>								
108 GPS/GIS Activities	0.50	0.00	\$12.61	\$7.22	\$0.00	\$0.00	\$12.32	\$32.15
109 Utility Permits	2.90	0.00	\$75.20	\$28.00	\$0.00	\$0.00	\$71.05	\$174.24
402 Check Roads/Bridges	1.00	0.19	\$38.18	\$24.11	\$0.00	\$0.00	\$37.65	\$99.94
409 Hand Patch/AMZ	0.64	0.00	\$19.70	\$20.00	\$0.00	\$0.00	\$20.64	\$60.34
421 Chip Seal	0.75	0.00	\$25.83	\$8.75	\$0.00	\$183,220.12	\$29,312.81	\$212,567.51
426 Sweeping	18.27	0.06	\$428.92	\$894.85	\$0.00	\$0.00	\$522.75	\$1,846.52
431 Shoulder Maint (AC/AST)	97.00	0.00	\$2,434.33	\$3,820.00	\$0.00	\$0.00	\$2,765.69	\$9,020.02
442 Mowing/Weed Control	8.81	0.00	\$191.18	\$489.37	\$0.00	\$0.00	\$247.47	\$928.02
511 Snow Removal/Check	35.59	12.04	\$1,241.01	\$3,370.11	\$6,863.67	\$0.00	\$2,734.55	\$14,209.35
514 Sanding Materials (Incl Haul/Mix)	10.55	0.00	\$269.63	\$806.72	\$0.00	\$0.00	\$367.66	\$1,444.01
523 Traffic Studies	1.00	0.00	\$27.46	\$35.00	\$0.00	\$0.00	\$29.90	\$92.36
525 Pavement Marking	0.25	0.00	\$8.61	\$8.75	\$0.00	\$8,744.72	\$1,406.90	\$10,168.98
Deerfield Road (AC) 130803	177.26	12.29	\$4,772.66	\$9,512.88	\$6,863.67	\$191,964.84	\$37,529.38	\$250,643.43
<b>Total Deerfield Road (AC) 130803</b>	<b>177.26</b>	<b>12.29</b>	<b>\$4,772.66</b>	<b>\$9,512.88</b>	<b>\$6,863.67</b>	<b>\$191,964.84</b>	<b>\$37,529.38</b>	<b>\$250,643.43</b>
<b><u>Deerfield Road (AC) 130804</u></b>								
108 GPS/GIS Activities	0.38	0.00	\$9.65	\$5.53	\$0.00	\$0.00	\$8.86	\$24.03
402 Check Roads/Bridges	0.00	0.14	\$5.75	\$5.06	\$0.00	\$0.00	\$5.50	\$16.31
409 Hand Patch/AMZ	1.14	0.00	\$35.03	\$37.50	\$0.00	\$0.00	\$34.28	\$106.80
421 Chip Seal	0.75	0.00	\$25.83	\$8.75	\$0.00	\$140,162.75	\$17,169.06	\$157,366.39
426 Sweeping	13.98	0.05	\$328.23	\$684.79	\$0.00	\$0.00	\$362.03	\$1,375.05
434 Guardrail Maint	127.00	0.00	\$3,175.08	\$4,041.25	\$795.40	\$0.00	\$3,283.32	\$11,295.04
442 Mowing/Weed Control	6.74	0.00	\$146.30	\$374.50	\$0.00	\$0.00	\$169.84	\$690.63
445 Trash Cleanup	4.00	0.00	\$103.86	\$70.00	\$0.00	\$0.00	\$96.61	\$270.47
511 Snow Removal/Check	27.24	9.21	\$949.70	\$2,579.01	\$5,252.48	\$0.00	\$1,763.13	\$10,544.31
514 Sanding Materials (Incl Haul/Mix)	8.07	0.00	\$206.34	\$617.35	\$0.00	\$0.00	\$250.44	\$1,074.13
516 Snow Fence	1.00	0.00	\$20.76	\$35.00	\$0.00	\$0.00	\$21.88	\$77.64



# Pennington County SD

Reporting Dates Year 2023

## Cost Summary By Location/Task

\\HWY-PUBWRKSQL\PubWorks\Reports\CostLocSum0383.rpt

<b>Task</b>	<b>Reg Hrs</b>	<b>OT Hrs</b>	<b>Labor Cost</b>	<b>Eqp Cost</b>	<b>Mat Cost</b>	<b>Con Cost</b>	<b>Overhead</b>	<b>Total Cost</b>
<b><u>Deerfield Road (AC) 130804</u></b>								
521 Sign Maint	6.00	0.00	\$160.66	\$148.75	\$0.00	\$0.00	\$154.39	\$463.80
523 Traffic Studies	2.50	0.00	\$68.65	\$87.50	\$0.00	\$0.00	\$68.90	\$225.05
525 Pavement Marking	0.25	0.00	\$8.61	\$8.75	\$0.00	\$6,762.34	\$835.61	\$7,615.31
Deerfield Road (AC) 130804	199.06	9.40	\$5,244.45	\$8,703.72	\$6,047.88	\$146,925.09	\$24,223.84	\$191,144.96
<b>Total Deerfield Road (AC) 130804</b>	<b>199.06</b>	<b>9.40</b>	<b>\$5,244.45</b>	<b>\$8,703.72</b>	<b>\$6,047.88</b>	<b>\$146,925.09</b>	<b>\$24,223.84</b>	<b>\$191,144.96</b>
<b><u>Degeest Drive (AC) 420605</u></b>								
402 Check Roads/Bridges	0.01	0.03	\$1.34	\$0.82	\$0.00	\$0.00	\$0.99	\$3.15
426 Sweeping	1.63	0.00	\$39.55	\$62.18	\$0.00	\$0.00	\$29.68	\$131.40
444 Tree Trimming	0.04	0.00	\$1.29	\$0.73	\$0.00	\$0.00	\$0.95	\$2.97
447 Drop Inlet Inspection/Maint	2.63	0.00	\$60.35	\$28.88	\$0.00	\$0.00	\$44.65	\$133.88
511 Snow Removal/Check	3.99	0.97	\$117.60	\$164.25	\$201.63	\$0.00	\$90.03	\$573.51
514 Sanding Materials (Incl Haul/Mix)	0.55	0.01	\$14.19	\$33.57	\$0.00	\$0.00	\$10.76	\$58.52
521 Sign Maint	0.50	0.00	\$12.73	\$17.50	\$0.00	\$0.00	\$9.53	\$39.76
523 Traffic Studies	1.00	0.00	\$27.46	\$35.00	\$0.00	\$0.00	\$20.53	\$82.99
Degeest Drive (AC) 420605	10.35	1.00	\$274.50	\$342.93	\$201.63	\$0.00	\$207.12	\$1,026.18
<b>Total Degeest Drive (AC) 420605</b>	<b>10.35</b>	<b>1.00</b>	<b>\$274.50</b>	<b>\$342.93</b>	<b>\$201.63</b>	<b>\$0.00</b>	<b>\$207.12</b>	<b>\$1,026.18</b>
<b><u>Denke Road (G) 251801</u></b>								
402 Check Roads/Bridges	0.05	0.00	\$1.34	\$1.69	\$0.00	\$0.00	\$1.64	\$4.67
404 Blading/Gravel Maint	26.71	5.75	\$837.90	\$2,575.00	\$0.00	\$0.00	\$1,368.54	\$4,781.44
442 Mowing/Weed Control	14.13	0.24	\$344.70	\$803.29	\$0.00	\$0.00	\$505.94	\$1,653.94
511 Snow Removal/Check	11.69	2.79	\$414.72	\$1,025.00	\$0.00	\$0.00	\$621.75	\$2,061.47
Denke Road (G) 251801	52.57	8.78	\$1,598.66	\$4,404.99	\$0.00	\$0.00	\$2,497.87	\$8,501.51
<b>Total Denke Road (G) 251801</b>	<b>52.57</b>	<b>8.78</b>	<b>\$1,598.66</b>	<b>\$4,404.99</b>	<b>\$0.00</b>	<b>\$0.00</b>	<b>\$2,497.87</b>	<b>\$8,501.51</b>
<b><u>Denke Road (G) 251802</u></b>								
402 Check Roads/Bridges	0.03	0.00	\$0.92	\$1.16	\$0.00	\$0.00	\$0.98	\$3.06
404 Blading/Gravel Maint	17.92	2.00	\$509.63	\$1,650.83	\$0.00	\$0.00	\$699.65	\$2,860.11
442 Mowing/Weed Control	9.68	0.16	\$236.19	\$550.41	\$0.00	\$0.00	\$291.47	\$1,078.06
511 Snow Removal/Check	8.01	1.91	\$284.16	\$702.32	\$0.00	\$0.00	\$356.79	\$1,343.27
Denke Road (G) 251802	35.64	4.08	\$1,030.89	\$2,904.71	\$0.00	\$0.00	\$1,348.89	\$5,284.48
<b>Total Denke Road (G) 251802</b>	<b>35.64</b>	<b>4.08</b>	<b>\$1,030.89</b>	<b>\$2,904.71</b>	<b>\$0.00</b>	<b>\$0.00</b>	<b>\$1,348.89</b>	<b>\$5,284.48</b>
<b><u>Diamond Court (AC) 426108</u></b>								
402 Check Roads/Bridges	0.00	0.01	\$0.31	\$0.19	\$0.00	\$0.00	\$0.22	\$0.72
422 Crack Seal	0.00	0.00	\$0.00	\$0.00	\$0.00	\$326.21	\$0.73	\$326.94
426 Sweeping	0.38	0.00	\$9.13	\$14.35	\$0.00	\$0.00	\$6.67	\$30.15
444 Tree Trimming	0.01	0.00	\$0.30	\$0.17	\$0.00	\$0.00	\$0.22	\$0.68
511 Snow Removal/Check	0.86	0.28	\$27.75	\$37.90	\$46.53	\$0.00	\$20.38	\$132.56
514 Sanding Materials (Incl Haul/Mix)	0.13	0.00	\$3.27	\$7.75	\$0.00	\$0.00	\$2.40	\$13.42
Diamond Court (AC) 426108	1.38	0.29	\$40.75	\$60.36	\$46.53	\$326.21	\$30.63	\$504.48
<b>Total Diamond Court (AC) 426108</b>	<b>1.38</b>	<b>0.29</b>	<b>\$40.75</b>	<b>\$60.36</b>	<b>\$46.53</b>	<b>\$326.21</b>	<b>\$30.63</b>	<b>\$504.48</b>
<b><u>Dorothy Drive (AC) 420606</u></b>								
402 Check Roads/Bridges	0.01	0.03	\$1.28	\$0.79	\$0.00	\$0.00	\$0.95	\$3.03
422 Crack Seal	0.00	0.00	\$0.00	\$0.00	\$0.00	\$1,386.39	\$13.01	\$1,399.40
426 Sweeping	1.57	0.00	\$38.02	\$59.78	\$0.00	\$0.00	\$28.50	\$126.31
444 Tree Trimming	0.04	0.00	\$1.24	\$0.71	\$0.00	\$0.00	\$0.91	\$2.86
447 Drop Inlet Inspection/Maint	0.41	0.00	\$9.29	\$4.44	\$0.00	\$0.00	\$6.86	\$20.59

# Pennington County SD

Reporting Dates Year 2023

## Cost Summary By Location/Task

\\HWY-PUBWRKSQL\PubWorks\Reports\CostLocSum0383.rpt

Task	Reg Hrs	OT Hrs	Labor Cost	Eqp Cost	Mat Cost	Con Cost	Overhead	Total Cost
<b><u>Dorothy Drive (AC) 420606</u></b>								
511 Snow Removal/Check	3.84	0.93	\$113.08	\$157.93	\$193.88	\$0.00	\$86.39	\$551.27
514 Sanding Materials (Incl Haul/Mix)	0.53	0.01	\$13.64	\$32.28	\$0.00	\$0.00	\$10.33	\$56.25
Dorothy Drive (AC) 420606	6.39	0.96	\$176.55	\$255.94	\$193.88	\$1,386.39	\$146.95	\$2,159.71
<b>Total Dorothy Drive (AC) 420606</b>	<b>6.39</b>	<b>0.96</b>	<b>\$176.55</b>	<b>\$255.94</b>	<b>\$193.88</b>	<b>\$1,386.39</b>	<b>\$146.95</b>	<b>\$2,159.71</b>
<b><u>Dry Creek Court (AC) 420409</u></b>								
402 Check Roads/Bridges	0.00	0.00	\$0.10	\$0.06	\$0.00	\$0.00	\$0.07	\$0.24
426 Sweeping	0.13	0.00	\$3.04	\$4.78	\$0.00	\$0.00	\$2.21	\$10.04
444 Tree Trimming	0.04	0.00	\$0.96	\$1.23	\$0.00	\$0.00	\$0.70	\$2.89
511 Snow Removal/Check	0.30	0.08	\$9.22	\$21.91	\$15.51	\$0.00	\$6.72	\$53.36
514 Sanding Materials (Incl Haul/Mix)	0.04	0.00	\$1.09	\$2.58	\$0.00	\$0.00	\$0.79	\$4.47
803 Training	0.01	0.00	\$0.23	\$0.38	\$0.00	\$0.00	\$0.16	\$0.77
Dry Creek Court (AC) 420409	0.52	0.08	\$14.64	\$30.96	\$15.51	\$0.00	\$10.66	\$71.77
<b>Total Dry Creek Court (AC) 420409</b>	<b>0.52</b>	<b>0.08</b>	<b>\$14.64</b>	<b>\$30.96</b>	<b>\$15.51</b>	<b>\$0.00</b>	<b>\$10.66</b>	<b>\$71.77</b>
<b><u>Duggan Street (G) 529901</u></b>								
511 Snow Removal/Check	2.67	1.13	\$115.91	\$125.43	\$0.00	\$0.00	\$85.08	\$326.42
Duggan Street (G) 529901	2.67	1.13	\$115.91	\$125.43	\$0.00	\$0.00	\$85.08	\$326.42
<b>Total Duggan Street (G) 529901</b>	<b>2.67</b>	<b>1.13</b>	<b>\$115.91</b>	<b>\$125.43</b>	<b>\$0.00</b>	<b>\$0.00</b>	<b>\$85.08</b>	<b>\$326.42</b>
<b><u>Dunn Road (AC) 221101</u></b>								
102 Inspections	3.50	0.00	\$91.08	\$52.50	\$0.00	\$0.00	\$71.34	\$214.91
108 GPS/GIS Activities	0.20	0.00	\$4.71	\$2.01	\$0.00	\$0.00	\$3.66	\$10.38
109 Utility Permits	0.67	0.00	\$17.29	\$17.50	\$0.00	\$0.00	\$13.82	\$48.61
114 Programmed Culvert Inspections	2.43	0.00	\$58.28	\$52.97	\$0.00	\$0.00	\$46.37	\$157.61
402 Check Roads/Bridges	0.03	0.12	\$5.04	\$3.11	\$0.00	\$0.00	\$3.95	\$12.10
409 Hand Patch/AMZ	241.75	2.75	\$5,277.78	\$6,270.00	\$3,267.00	\$0.00	\$4,373.39	\$19,188.17
426 Sweeping	6.15	0.00	\$149.06	\$234.35	\$0.00	\$0.00	\$122.23	\$505.64
442 Mowing/Weed Control	5.53	0.00	\$134.27	\$259.61	\$0.00	\$0.00	\$111.89	\$505.76
444 Tree Trimming	0.16	0.00	\$3.53	\$2.95	\$0.00	\$0.00	\$2.80	\$9.27
511 Snow Removal/Check	5.04	1.40	\$182.70	\$316.10	\$760.00	\$0.00	\$174.46	\$1,433.26
514 Sanding Materials (Incl Haul/Mix)	2.08	0.02	\$53.48	\$126.55	\$0.00	\$0.00	\$45.41	\$225.44
521 Sign Maint	1.24	0.00	\$30.92	\$22.80	\$0.00	\$0.00	\$24.41	\$78.13
525 Pavement Marking	0.00	0.00	\$0.00	\$0.00	\$0.00	\$1,174.51	\$43.19	\$1,217.70
Dunn Road (AC) 221101	268.76	4.30	\$6,008.12	\$7,360.44	\$4,027.00	\$1,174.51	\$5,036.92	\$23,606.99
<b>Total Dunn Road (AC) 221101</b>	<b>268.76</b>	<b>4.30</b>	<b>\$6,008.12</b>	<b>\$7,360.44</b>	<b>\$4,027.00</b>	<b>\$1,174.51</b>	<b>\$5,036.92</b>	<b>\$23,606.99</b>
<b><u>Dunsmore Road (AC) 425304</u></b>								
108 GPS/GIS Activities	0.09	0.00	\$2.40	\$1.65	\$0.00	\$0.00	\$1.93	\$5.98
402 Check Roads/Bridges	0.12	0.25	\$11.67	\$10.06	\$0.00	\$0.00	\$9.46	\$31.19
426 Sweeping	8.17	0.04	\$195.72	\$334.68	\$0.00	\$0.00	\$166.26	\$696.66
442 Mowing/Weed Control	6.52	0.02	\$156.10	\$292.41	\$0.00	\$0.00	\$133.77	\$582.28
511 Snow Removal/Check	20.61	8.20	\$803.66	\$1,586.39	\$946.12	\$0.00	\$735.72	\$4,071.89
514 Sanding Materials (Incl Haul/Mix)	2.58	0.02	\$66.57	\$157.54	\$0.00	\$0.00	\$58.55	\$282.67
521 Sign Maint	3.70	0.00	\$92.47	\$82.76	\$0.00	\$0.00	\$75.10	\$250.34
523 Traffic Studies	3.00	0.00	\$88.97	\$52.50	\$0.00	\$0.00	\$71.01	\$212.47
525 Pavement Marking	0.00	0.00	\$0.00	\$0.00	\$0.00	\$2,426.60	\$111.09	\$2,537.69
Dunsmore Road (AC) 425304	44.81	8.53	\$1,417.55	\$2,518.01	\$946.12	\$2,426.60	\$1,362.88	\$8,671.16
<b>Total Dunsmore Road (AC) 425304</b>	<b>44.81</b>	<b>8.53</b>	<b>\$1,417.55</b>	<b>\$2,518.01</b>	<b>\$946.12</b>	<b>\$2,426.60</b>	<b>\$1,362.88</b>	<b>\$8,671.16</b>

# Pennington County SD

Reporting Dates Year 2023

## Cost Summary By Location/Task

\\HWY-PUBWRKSQL\PubWorks\Reports\CostLocSum0383.rpt

Task	Reg Hrs	OT Hrs	Labor Cost	Eqp Cost	Mat Cost	Con Cost	Overhead	Total Cost
<b>Dunsmore Road (AST) 425303</b>								
108 GPS/GIS Activities	0.01	0.00	\$0.31	\$0.22	\$0.00	\$0.00	\$0.23	\$0.76
402 Check Roads/Bridges	0.02	0.03	\$1.53	\$1.32	\$0.00	\$0.00	\$1.13	\$3.98
426 Sweeping	1.07	0.01	\$25.67	\$43.89	\$0.00	\$0.00	\$19.04	\$88.60
442 Mowing/Weed Control	0.86	0.00	\$20.47	\$38.35	\$0.00	\$0.00	\$15.20	\$74.03
511 Snow Removal/Check	2.79	0.99	\$104.31	\$208.05	\$124.08	\$0.00	\$78.29	\$514.73
514 Sanding Materials (Incl Haul/Mix)	0.34	0.00	\$8.73	\$20.66	\$0.00	\$0.00	\$6.51	\$35.90
521 Sign Maint	0.22	0.00	\$5.45	\$1.67	\$0.00	\$0.00	\$4.00	\$11.12
525 Pavement Marking	0.00	0.00	\$0.00	\$0.00	\$0.00	\$295.64	\$1.77	\$297.41
Dunsmore Road (AST) 425303	5.31	1.03	\$166.47	\$314.17	\$124.08	\$295.64	\$126.17	\$1,026.52
<b>Total Dunsmore Road (AST) 425303</b>	<b>5.31</b>	<b>1.03</b>	<b>\$166.47</b>	<b>\$314.17</b>	<b>\$124.08</b>	<b>\$295.64</b>	<b>\$126.17</b>	<b>\$1,026.52</b>
<b>Dyess Avenue (AC) 221301</b>								
108 GPS/GIS Activities	0.26	0.00	\$6.24	\$2.67	\$0.00	\$0.00	\$4.96	\$13.87
109 Utility Permits	1.21	0.00	\$31.49	\$25.00	\$0.00	\$0.00	\$25.60	\$82.09
402 Check Roads/Bridges	1.20	0.16	\$42.44	\$39.12	\$0.00	\$0.00	\$34.77	\$116.33
409 Hand Patch/AMZ	10.00	0.00	\$213.60	\$470.00	\$74.67	\$0.00	\$191.94	\$950.21
426 Sweeping	8.16	0.00	\$197.73	\$310.88	\$0.00	\$0.00	\$168.25	\$676.86
431 Shoulder Maint (AC/AST)	25.00	0.00	\$580.26	\$1,140.00	\$0.00	\$0.00	\$504.85	\$2,225.11
442 Mowing/Weed Control	7.34	0.00	\$178.11	\$344.38	\$0.00	\$0.00	\$154.69	\$677.18
445 Trash Cleanup	1.20	0.00	\$28.87	\$21.00	\$0.00	\$0.00	\$23.37	\$73.24
511 Snow Removal/Check	13.70	4.60	\$530.41	\$1,166.75	\$1,008.16	\$0.00	\$516.74	\$3,222.06
514 Sanding Materials (Incl Haul/Mix)	2.75	0.03	\$70.94	\$167.87	\$0.00	\$0.00	\$63.11	\$301.92
521 Sign Maint	4.31	0.00	\$118.72	\$84.42	\$97.17	\$0.00	\$100.77	\$401.07
523 Traffic Studies	3.00	0.00	\$88.97	\$52.50	\$0.00	\$0.00	\$71.43	\$212.89
525 Pavement Marking	0.00	0.00	\$0.00	\$0.00	\$0.00	\$1,940.72	\$94.67	\$2,035.39
Dyess Avenue (AC) 221301	78.13	4.79	\$2,087.77	\$3,824.58	\$1,180.00	\$1,940.72	\$1,955.15	\$10,988.22
<b>Total Dyess Avenue (AC) 221301</b>	<b>78.13</b>	<b>4.79</b>	<b>\$2,087.77</b>	<b>\$3,824.58</b>	<b>\$1,180.00</b>	<b>\$1,940.72</b>	<b>\$1,955.15</b>	<b>\$10,988.22</b>
<b>Dylan Drive (AC) 420459</b>								
402 Check Roads/Bridges	0.00	0.01	\$0.41	\$0.25	\$0.00	\$0.00	\$0.30	\$0.96
426 Sweeping	0.50	0.00	\$12.17	\$19.13	\$0.00	\$0.00	\$8.92	\$40.22
444 Tree Trimming	0.17	0.00	\$3.84	\$4.94	\$0.00	\$0.00	\$2.81	\$11.58
511 Snow Removal/Check	1.06	0.46	\$38.46	\$87.64	\$62.04	\$0.00	\$28.46	\$216.60
514 Sanding Materials (Incl Haul/Mix)	0.17	0.00	\$4.37	\$10.33	\$0.00	\$0.00	\$3.21	\$17.91
803 Training	0.04	0.00	\$0.91	\$1.53	\$0.00	\$0.00	\$0.66	\$3.10
Dylan Drive (AC) 420459	1.95	0.47	\$60.14	\$123.82	\$62.04	\$0.00	\$44.37	\$290.37
<b>Total Dylan Drive (AC) 420459</b>	<b>1.95</b>	<b>0.47</b>	<b>\$60.14</b>	<b>\$123.82</b>	<b>\$62.04</b>	<b>\$0.00</b>	<b>\$44.37</b>	<b>\$290.37</b>
<b>East Slate Road (G) 130901</b>								
108 GPS/GIS Activities	0.50	0.00	\$12.61	\$7.22	\$0.00	\$0.00	\$12.32	\$32.15
402 Check Roads/Bridges	0.00	0.19	\$7.52	\$6.61	\$0.00	\$0.00	\$7.71	\$21.84
404 Blading/Gravel Maint	51.75	0.00	\$1,587.04	\$4,065.00	\$0.00	\$0.00	\$2,054.77	\$7,706.81
426 Sweeping	0.00	0.06	\$1.98	\$8.05	\$0.00	\$0.00	\$3.04	\$13.06
442 Mowing/Weed Control	8.81	0.00	\$191.18	\$489.37	\$0.00	\$0.00	\$247.47	\$928.02
446 Drainage Maint/Ditch Work	26.00	0.00	\$546.52	\$1,562.50	\$0.00	\$0.00	\$733.59	\$2,842.61
511 Snow Removal/Check	30.10	7.33	\$1,229.10	\$2,719.68	\$5.62	\$0.00	\$1,523.73	\$5,478.13
521 Sign Maint	3.00	0.00	\$88.97	\$52.50	\$37.62	\$0.00	\$93.17	\$272.26
East Slate Road (G) 130901	120.16	7.58	\$3,664.91	\$8,910.93	\$43.24	\$0.00	\$4,675.80	\$17,294.87
<b>LG 130901+00.01 - East Slate Road (G) 130901</b>								
102 Inspections	0.50	0.00	\$10.51	\$8.75	\$0.00	\$0.00	\$10.70	\$29.96
303 Repair Livestock Guard	6.00	0.00	\$146.42	\$35.00	\$0.00	\$0.00	\$135.22	\$316.64

# Pennington County SD

Reporting Dates Year 2023

## Cost Summary By Location/Task

\\HWY-PUBWRKSQL\PubWorks\Reports\CostLocSum0383.rpt

<u>Task</u>	<u>Reg Hrs</u>	<u>OT Hrs</u>	<u>Labor Cost</u>	<u>Eqp Cost</u>	<u>Mat Cost</u>	<u>Con Cost</u>	<u>Overhead</u>	<u>Total Cost</u>
<b>East Slate Road (G) 130901</b>								
LG 130901+00.01	6.50	0.00	\$156.93	\$43.75	\$0.00	\$0.00	\$145.92	\$346.60
<b>LG 130901+01.24 - East Slate Road (G) 130901</b>								
102 Inspections	0.50	0.00	\$10.51	\$8.75	\$0.00	\$0.00	\$10.70	\$29.96
304 Clean Livestock Guard	21.00	0.00	\$518.74	\$695.00	\$0.00	\$0.00	\$570.32	\$1,784.06
LG 130901+01.24	21.50	0.00	\$529.25	\$703.75	\$0.00	\$0.00	\$581.03	\$1,814.03
<b>Total East Slate Road (G) 130901</b>	148.16	7.58	\$4,351.09	\$9,658.43	\$43.24	\$0.00	\$5,402.74	\$19,455.50
<b>Ebel (G) 442701</b>								
404 Blading/Gravel Maint	2.50	0.00	\$76.68	\$225.00	\$0.00	\$0.00	\$58.12	\$359.81
426 Sweeping	0.01	0.00	\$0.13	\$0.22	\$0.00	\$0.00	\$0.10	\$0.45
442 Mowing/Weed Control	0.78	0.00	\$19.52	\$44.41	\$0.00	\$0.00	\$14.69	\$78.62
511 Snow Removal/Check	0.39	0.12	\$16.72	\$31.58	\$0.00	\$0.00	\$12.53	\$60.83
Ebel (G) 442701	3.68	0.12	\$113.05	\$301.21	\$0.00	\$0.00	\$85.44	\$499.71
<b>LG 442701+00.01 - Ebel (G) 442701</b>								
102 Inspections	1.00	0.00	\$30.66	\$17.50	\$0.00	\$0.00	\$22.64	\$70.80
LG 442701+00.01	1.00	0.00	\$30.66	\$17.50	\$0.00	\$0.00	\$22.64	\$70.80
<b>Total Ebel (G) 442701</b>	4.68	0.12	\$143.71	\$318.71	\$0.00	\$0.00	\$108.07	\$570.51
<b>Eclipse Avenue (AC) 426109</b>								
402 Check Roads/Bridges	0.00	0.02	\$0.62	\$0.38	\$0.00	\$0.00	\$0.45	\$1.45
408 Patching-Cut Outs	58.00	2.50	\$1,347.38	\$797.50	\$485.67	\$0.00	\$989.25	\$3,619.79
426 Sweeping	0.75	0.00	\$18.25	\$28.70	\$0.00	\$0.00	\$13.45	\$60.40
444 Tree Trimming	0.25	0.00	\$5.75	\$7.41	\$0.00	\$0.00	\$4.23	\$17.39
511 Snow Removal/Check	1.59	0.69	\$57.68	\$131.46	\$93.06	\$0.00	\$43.12	\$325.32
514 Sanding Materials (Incl Haul/Mix)	0.25	0.00	\$6.55	\$15.50	\$0.00	\$0.00	\$4.85	\$26.89
803 Training	0.07	0.00	\$1.36	\$2.29	\$0.00	\$0.00	\$1.00	\$4.65
Eclipse Avenue (AC) 426109	60.92	3.20	\$1,437.59	\$983.23	\$578.73	\$0.00	\$1,056.35	\$4,055.90
<b>Total Eclipse Avenue (AC) 426109</b>	60.92	3.20	\$1,437.59	\$983.23	\$578.73	\$0.00	\$1,056.35	\$4,055.90
<b>Edelweiss Mountain Road (G) 439801</b>								
108 GPS/GIS Activities	0.37	0.00	\$9.53	\$5.46	\$0.00	\$0.00	\$8.73	\$23.72
109 Utility Permits	4.00	0.00	\$103.72	\$70.00	\$0.00	\$0.00	\$96.23	\$269.95
402 Check Roads/Bridges	3.00	0.14	\$97.65	\$109.99	\$0.00	\$0.00	\$95.93	\$303.58
404 Blading/Gravel Maint	20.00	19.25	\$1,425.67	\$3,450.00	\$0.00	\$0.00	\$1,623.32	\$6,498.99
406 Mag Water	16.50	0.00	\$451.48	\$615.00	\$1,095.36	\$0.00	\$588.72	\$2,750.55
426 Sweeping	0.00	0.05	\$1.49	\$6.08	\$0.00	\$0.00	\$2.00	\$9.58
442 Mowing/Weed Control	6.66	0.00	\$144.50	\$369.90	\$0.00	\$0.00	\$166.98	\$681.38
444 Tree Trimming	6.50	0.00	\$171.16	\$180.00	\$0.00	\$0.00	\$166.58	\$517.73
511 Snow Removal/Check	43.54	13.54	\$1,578.39	\$2,598.44	\$0.00	\$0.00	\$1,649.67	\$5,826.49
521 Sign Maint	9.00	0.00	\$251.14	\$122.50	\$0.00	\$0.00	\$227.32	\$600.95
Edelweiss Mountain Road (G) 439801	109.57	32.98	\$4,234.73	\$7,527.37	\$1,095.36	\$0.00	\$4,625.48	\$17,482.92
<b>LG 439801+00.80 - Edelweiss Mountain Road (G) 439801</b>								
102 Inspections	1.50	0.00	\$31.53	\$26.25	\$0.00	\$0.00	\$29.85	\$87.63
LG 439801+00.80	1.50	0.00	\$31.53	\$26.25	\$0.00	\$0.00	\$29.85	\$87.63
<b>Total Edelweiss Mountain Road (G) 439</b>	111.07	32.98	\$4,266.26	\$7,553.62	\$1,095.36	\$0.00	\$4,655.33	\$17,570.55
<b>Elk Vale Road N (AC) 121501</b>								
105 Office Engineering	0.33	0.00	\$8.64	\$11.67	\$0.00	\$0.00	\$7.07	\$27.38

# Pennington County SD

Reporting Dates Year 2023

## Cost Summary By Location/Task

\\HWY-PUBWRKSQL\PubWorks\Reports\CostLocSum0383.rpt

<u>Task</u>	<u>Reg Hrs</u>	<u>OT Hrs</u>	<u>Labor Cost</u>	<u>Eqp Cost</u>	<u>Mat Cost</u>	<u>Con Cost</u>	<u>Overhead</u>	<u>Total Cost</u>
<b><u>Elk Vale Road N (AC) 121501</u></b>								
108 GPS/GIS Activities	0.21	0.00	\$5.04	\$2.15	\$0.00	\$0.00	\$3.94	\$11.14
402 Check Roads/Bridges	0.03	0.13	\$5.40	\$3.33	\$0.00	\$0.00	\$4.26	\$12.98
409 Hand Patch/AMZ	58.25	0.00	\$1,263.15	\$1,577.50	\$392.81	\$0.00	\$1,043.70	\$4,277.15
421 Chip Seal	0.00	0.00	\$0.00	\$0.00	\$0.00	\$47,488.40	\$1,871.08	\$49,359.48
426 Sweeping	6.59	0.00	\$159.70	\$251.09	\$0.00	\$0.00	\$132.04	\$542.84
442 Mowing/Weed Control	5.93	0.00	\$143.86	\$278.15	\$0.00	\$0.00	\$120.99	\$543.00
445 Trash Cleanup	1.20	0.00	\$28.87	\$21.00	\$0.00	\$0.00	\$22.90	\$72.77
511 Snow Removal/Check	0.70	0.17	\$28.97	\$23.89	\$814.29	\$0.00	\$55.18	\$922.33
514 Sanding Materials (Incl Haul/Mix)	2.22	0.02	\$57.30	\$135.59	\$0.00	\$0.00	\$49.16	\$242.05
521 Sign Maint	3.50	0.00	\$100.95	\$87.50	\$97.17	\$0.00	\$84.48	\$370.10
525 Pavement Marking	0.00	0.00	\$0.00	\$0.00	\$0.00	\$1,554.29	\$61.24	\$1,615.53
815 Accidents/Emergency Work	4.50	2.00	\$188.81	\$162.50	\$0.00	\$0.00	\$150.81	\$502.12
Elk Vale Road N (AC) 121501	83.47	2.33	\$1,990.69	\$2,554.38	\$1,304.27	\$49,042.69	\$3,606.86	\$58,498.87
<b>Total Elk Vale Road N (AC) 121501</b>	<b>83.47</b>	<b>2.33</b>	<b>\$1,990.69</b>	<b>\$2,554.38</b>	<b>\$1,304.27</b>	<b>\$49,042.69</b>	<b>\$3,606.86</b>	<b>\$58,498.87</b>
<b><u>Ellendale Drive (AC) 426110</u></b>								
402 Check Roads/Bridges	0.00	0.02	\$0.67	\$0.41	\$0.00	\$0.00	\$0.49	\$1.57
426 Sweeping	0.82	0.00	\$19.77	\$31.09	\$0.00	\$0.00	\$14.59	\$65.45
444 Tree Trimming	0.27	0.00	\$6.23	\$8.02	\$0.00	\$0.00	\$4.59	\$18.85
511 Snow Removal/Check	1.73	0.74	\$62.49	\$142.42	\$100.82	\$0.00	\$46.82	\$352.55
514 Sanding Materials (Incl Haul/Mix)	0.28	0.00	\$7.09	\$16.79	\$0.00	\$0.00	\$5.26	\$29.14
803 Training	0.07	0.00	\$1.47	\$2.48	\$0.00	\$0.00	\$1.09	\$5.04
Ellendale Drive (AC) 426110	3.16	0.76	\$97.73	\$201.21	\$100.82	\$0.00	\$72.85	\$472.60
<b>Total Ellendale Drive (AC) 426110</b>	<b>3.16</b>	<b>0.76</b>	<b>\$97.73</b>	<b>\$201.21</b>	<b>\$100.82</b>	<b>\$0.00</b>	<b>\$72.85</b>	<b>\$472.60</b>
<b><u>Elm Springs Road (AC) 148401</u></b>								
114 Programmed Culvert Inspections	2.00	0.00	\$56.13	\$35.00	\$0.00	\$0.00	\$43.42	\$134.55
402 Check Roads/Bridges	0.15	0.00	\$4.53	\$2.59	\$0.00	\$0.00	\$3.50	\$10.62
426 Sweeping	0.02	0.00	\$0.46	\$0.80	\$0.00	\$0.00	\$0.37	\$1.63
442 Mowing/Weed Control	2.81	0.00	\$70.11	\$159.46	\$0.00	\$0.00	\$57.66	\$287.23
511 Snow Removal/Check	2.84	0.74	\$120.69	\$128.74	\$158.50	\$0.00	\$99.65	\$507.57
514 Sanding Materials (Incl Haul/Mix)	0.69	0.00	\$16.14	\$52.61	\$0.00	\$0.00	\$13.75	\$82.50
521 Sign Maint	2.00	0.00	\$50.92	\$70.00	\$32.99	\$0.00	\$41.50	\$195.41
525 Pavement Marking	0.00	0.00	\$0.00	\$0.00	\$0.00	\$1,500.88	\$44.49	\$1,545.37
803 Training	0.01	0.00	\$0.28	\$1.34	\$0.00	\$0.00	\$0.25	\$1.87
815 Accidents/Emergency Work	0.00	1.50	\$67.85	\$70.00	\$0.00	\$0.00	\$53.30	\$191.15
Elm Springs Road (AC) 148401	10.51	2.24	\$387.11	\$520.54	\$191.49	\$1,500.88	\$357.89	\$2,957.90
<b>Total Elm Springs Road (AC) 148401</b>	<b>10.51</b>	<b>2.24</b>	<b>\$387.11</b>	<b>\$520.54</b>	<b>\$191.49</b>	<b>\$1,500.88</b>	<b>\$357.89</b>	<b>\$2,957.90</b>
<b><u>Elm Springs Road (G) 148402</u></b>								
114 Programmed Culvert Inspections	8.00	0.00	\$224.52	\$140.00	\$0.00	\$0.00	\$234.27	\$598.79
402 Check Roads/Bridges	2.00	0.00	\$59.80	\$70.00	\$0.00	\$0.00	\$68.80	\$198.60
404 Blading/Gravel Maint	51.21	5.63	\$1,650.87	\$4,616.87	\$0.00	\$0.00	\$2,425.27	\$8,693.01
426 Sweeping	0.12	0.00	\$3.04	\$5.26	\$0.00	\$0.00	\$3.83	\$12.13
442 Mowing/Weed Control	18.55	0.00	\$463.24	\$1,053.65	\$0.00	\$0.00	\$633.16	\$2,150.06
511 Snow Removal/Check	10.32	5.76	\$526.97	\$1,182.15	\$0.00	\$0.00	\$717.05	\$2,426.16
521 Sign Maint	0.50	0.00	\$12.73	\$17.50	\$0.00	\$0.00	\$15.16	\$45.39
Elm Springs Road (G) 148402	90.70	11.38	\$2,941.17	\$7,085.43	\$0.00	\$0.00	\$4,097.55	\$14,124.14
<b>Total Elm Springs Road (G) 148402</b>	<b>90.70</b>	<b>11.38</b>	<b>\$2,941.17</b>	<b>\$7,085.43</b>	<b>\$0.00</b>	<b>\$0.00</b>	<b>\$4,097.55</b>	<b>\$14,124.14</b>
<b><u>Ennen Drive (AC) 426111</u></b>								

# Pennington County SD

Reporting Dates Year 2023

## Cost Summary By Location/Task

\\HWY-PUBWRKSQL\PubWorks\Reports\CostLocSum0383.rpt

<u>Task</u>	<u>Reg Hrs</u>	<u>OT Hrs</u>	<u>Labor Cost</u>	<u>Eqp Cost</u>	<u>Mat Cost</u>	<u>Con Cost</u>	<u>Overhead</u>	<u>Total Cost</u>
<b><u>Ennen Drive (AC) 426111</u></b>								
109 Utility Permits	1.00	0.00	\$25.93	\$17.50	\$0.00	\$0.00	\$20.25	\$63.67
402 Check Roads/Bridges	0.03	0.11	\$4.57	\$2.82	\$0.00	\$0.00	\$3.56	\$10.96
426 Sweeping	5.58	0.00	\$135.37	\$212.83	\$0.00	\$0.00	\$109.83	\$458.03
444 Tree Trimming	0.14	0.00	\$4.40	\$2.51	\$0.00	\$0.00	\$3.42	\$10.33
511 Snow Removal/Check	12.52	4.45	\$414.57	\$562.23	\$690.20	\$0.00	\$356.41	\$2,023.42
514 Sanding Materials (Incl Haul/Mix)	1.89	0.02	\$48.57	\$114.93	\$0.00	\$0.00	\$40.69	\$204.18
Ennen Drive (AC) 426111	21.15	4.58	\$633.41	\$912.82	\$690.20	\$0.00	\$534.17	\$2,770.60
<b>Total Ennen Drive (AC) 426111</b>	<b>21.15</b>	<b>4.58</b>	<b>\$633.41</b>	<b>\$912.82</b>	<b>\$690.20</b>	<b>\$0.00</b>	<b>\$534.17</b>	<b>\$2,770.60</b>
<b><u>Ethan Court (AC) 420447</u></b>								
402 Check Roads/Bridges	0.00	0.00	\$0.10	\$0.06	\$0.00	\$0.00	\$0.07	\$0.24
426 Sweeping	0.13	0.00	\$3.04	\$4.78	\$0.00	\$0.00	\$2.21	\$10.04
444 Tree Trimming	0.04	0.00	\$0.96	\$1.23	\$0.00	\$0.00	\$0.70	\$2.89
511 Snow Removal/Check	0.30	0.08	\$9.22	\$21.91	\$15.51	\$0.00	\$6.72	\$53.36
514 Sanding Materials (Incl Haul/Mix)	0.04	0.00	\$1.09	\$2.58	\$0.00	\$0.00	\$0.79	\$4.47
803 Training	0.01	0.00	\$0.23	\$0.38	\$0.00	\$0.00	\$0.16	\$0.77
Ethan Court (AC) 420447	0.52	0.08	\$14.64	\$30.96	\$15.51	\$0.00	\$10.66	\$71.77
<b>Total Ethan Court (AC) 420447</b>	<b>0.52</b>	<b>0.08</b>	<b>\$14.64</b>	<b>\$30.96</b>	<b>\$15.51</b>	<b>\$0.00</b>	<b>\$10.66</b>	<b>\$71.77</b>
<b><u>Everest Road (AST) 421402</u></b>								
108 GPS/GIS Activities	0.01	0.00	\$0.35	\$0.24	\$0.00	\$0.00	\$0.26	\$0.86
402 Check Roads/Bridges	0.02	0.04	\$1.72	\$1.48	\$0.00	\$0.00	\$1.27	\$4.48
426 Sweeping	1.21	0.01	\$28.88	\$49.38	\$0.00	\$0.00	\$21.48	\$99.73
442 Mowing/Weed Control	0.96	0.00	\$23.03	\$43.14	\$0.00	\$0.00	\$17.15	\$83.33
444 Tree Trimming	0.04	0.00	\$1.08	\$1.24	\$0.00	\$0.00	\$0.80	\$3.12
511 Snow Removal/Check	3.24	1.03	\$124.64	\$298.76	\$139.59	\$0.00	\$94.22	\$657.20
514 Sanding Materials (Incl Haul/Mix)	0.38	0.00	\$9.82	\$23.24	\$0.00	\$0.00	\$7.35	\$40.41
523 Traffic Studies	1.50	0.00	\$41.19	\$52.50	\$0.00	\$0.00	\$30.51	\$124.20
Everest Road (AST) 421402	7.36	1.08	\$230.71	\$469.99	\$139.59	\$0.00	\$173.04	\$1,013.33
<b>Total Everest Road (AST) 421402</b>	<b>7.36</b>	<b>1.08</b>	<b>\$230.71</b>	<b>\$469.99</b>	<b>\$139.59</b>	<b>\$0.00</b>	<b>\$173.04</b>	<b>\$1,013.33</b>
<b><u>Fischer Court (AC) 420448</u></b>								
402 Check Roads/Bridges	0.00	0.00	\$0.15	\$0.10	\$0.00	\$0.00	\$0.11	\$0.36
426 Sweeping	0.19	0.00	\$4.56	\$7.17	\$0.00	\$0.00	\$3.32	\$15.06
444 Tree Trimming	0.06	0.00	\$1.44	\$1.85	\$0.00	\$0.00	\$1.05	\$4.34
447 Drop Inlet Inspection/Maint	0.20	0.00	\$4.64	\$2.22	\$0.00	\$0.00	\$3.38	\$10.24
511 Snow Removal/Check	0.45	0.12	\$13.82	\$32.87	\$23.27	\$0.00	\$10.11	\$80.06
514 Sanding Materials (Incl Haul/Mix)	0.06	0.00	\$1.64	\$3.87	\$0.00	\$0.00	\$1.19	\$6.70
803 Training	0.02	0.00	\$0.34	\$0.57	\$0.00	\$0.00	\$0.25	\$1.16
Fischer Court (AC) 420448	0.99	0.12	\$26.60	\$48.65	\$23.27	\$0.00	\$19.41	\$117.93
<b>Total Fischer Court (AC) 420448</b>	<b>0.99</b>	<b>0.12</b>	<b>\$26.60</b>	<b>\$48.65</b>	<b>\$23.27</b>	<b>\$0.00</b>	<b>\$19.41</b>	<b>\$117.93</b>
<b><u>Forest Road (AST) 323701</u></b>								
102 Inspections	1.00	0.00	\$25.93	\$35.00	\$0.00	\$0.00	\$21.94	\$82.87
105 Office Engineering	0.33	0.00	\$8.64	\$11.67	\$0.00	\$0.00	\$7.31	\$27.62
107 Approach Permits	0.75	0.00	\$19.45	\$17.50	\$0.00	\$0.00	\$16.01	\$52.96
108 GPS/GIS Activities	0.11	0.00	\$2.70	\$1.85	\$0.00	\$0.00	\$2.19	\$6.74
402 Check Roads/Bridges	0.14	0.29	\$13.10	\$11.30	\$0.00	\$0.00	\$10.76	\$35.16
426 Sweeping	9.18	0.04	\$219.78	\$375.83	\$0.00	\$0.00	\$190.05	\$785.67
442 Mowing/Weed Control	7.32	0.02	\$175.29	\$328.37	\$0.00	\$0.00	\$153.05	\$656.71
444 Tree Trimming	0.49	0.00	\$15.15	\$12.97	\$0.00	\$0.00	\$12.43	\$40.55

# Pennington County SD

Reporting Dates Year 2023

## Cost Summary By Location/Task

\\HWY-PUBWRKSQL\PubWorks\Reports\CostLocSum0383.rpt

<u>Task</u>	<u>Reg Hrs</u>	<u>OT Hrs</u>	<u>Labor Cost</u>	<u>Eqp Cost</u>	<u>Mat Cost</u>	<u>Con Cost</u>	<u>Overhead</u>	<u>Total Cost</u>
<b><u>Forest Road (AST) 323701</u></b>								
511 Snow Removal/Check	21.05	9.57	\$778.95	\$1,860.82	\$1,062.45	\$0.00	\$755.39	\$4,457.61
514 Sanding Materials (Incl Haul/Mix)	2.90	0.03	\$74.76	\$176.91	\$0.00	\$0.00	\$67.17	\$318.84
521 Sign Maint	2.22	0.00	\$53.13	\$12.35	\$0.00	\$0.00	\$41.91	\$107.39
523 Traffic Studies	4.00	0.00	\$111.06	\$140.00	\$0.00	\$0.00	\$93.47	\$344.53
525 Pavement Marking	0.00	0.00	\$0.00	\$0.00	\$0.00	\$2,480.71	\$127.53	\$2,608.24
Forest Road (AST) 323701	49.50	9.95	\$1,497.93	\$2,984.58	\$1,062.45	\$2,480.71	\$1,499.21	\$9,524.88
<b>Total Forest Road (AST) 323701</b>	<b>49.50</b>	<b>9.95</b>	<b>\$1,497.93</b>	<b>\$2,984.58</b>	<b>\$1,062.45</b>	<b>\$2,480.71</b>	<b>\$1,499.21</b>	<b>\$9,524.88</b>
<b><u>Fort Hayes Drive (AC) 326602</u></b>								
108 GPS/GIS Activities	0.02	0.00	\$0.47	\$0.32	\$0.00	\$0.00	\$0.35	\$1.15
402 Check Roads/Bridges	0.02	0.05	\$2.29	\$1.98	\$0.00	\$0.00	\$1.70	\$5.98
426 Sweeping	1.61	0.01	\$38.50	\$65.84	\$0.00	\$0.00	\$28.87	\$133.21
442 Mowing/Weed Control	1.28	0.00	\$30.71	\$57.52	\$0.00	\$0.00	\$23.07	\$111.30
511 Snow Removal/Check	4.18	1.48	\$156.46	\$312.08	\$186.12	\$0.00	\$119.39	\$774.05
514 Sanding Materials (Incl Haul/Mix)	0.51	0.00	\$13.10	\$30.99	\$0.00	\$0.00	\$9.90	\$53.99
521 Sign Maint	0.33	0.00	\$8.17	\$2.51	\$0.00	\$0.00	\$6.03	\$16.71
Fort Hayes Drive (AC) 326602	7.96	1.55	\$249.71	\$471.25	\$186.12	\$0.00	\$189.31	\$1,096.39
<b>Total Fort Hayes Drive (AC) 326602</b>	<b>7.96</b>	<b>1.55</b>	<b>\$249.71</b>	<b>\$471.25</b>	<b>\$186.12</b>	<b>\$0.00</b>	<b>\$189.31</b>	<b>\$1,096.39</b>
<b><u>Fort Street (AC) 420410</u></b>								
402 Check Roads/Bridges	0.00	0.01	\$0.46	\$0.29	\$0.00	\$0.00	\$0.34	\$1.09
426 Sweeping	0.56	0.00	\$13.69	\$21.52	\$0.00	\$0.00	\$10.05	\$45.26
444 Tree Trimming	0.01	0.00	\$0.44	\$0.25	\$0.00	\$0.00	\$0.33	\$1.02
447 Drop Inlet Inspection/Maint	0.41	0.00	\$9.29	\$4.44	\$0.00	\$0.00	\$6.78	\$20.51
511 Snow Removal/Check	1.38	0.33	\$40.71	\$56.85	\$69.80	\$0.00	\$30.10	\$197.45
514 Sanding Materials (Incl Haul/Mix)	0.19	0.00	\$4.91	\$11.62	\$0.00	\$0.00	\$3.62	\$20.15
Fort Street (AC) 420410	2.56	0.35	\$69.50	\$94.98	\$69.80	\$0.00	\$51.21	\$285.49
<b>Total Fort Street (AC) 420410</b>	<b>2.56</b>	<b>0.35</b>	<b>\$69.50</b>	<b>\$94.98</b>	<b>\$69.80</b>	<b>\$0.00</b>	<b>\$51.21</b>	<b>\$285.49</b>
<b><u>Gemini Street (AST) 426112</u></b>								
402 Check Roads/Bridges	0.01	0.03	\$1.13	\$0.70	\$0.00	\$0.00	\$0.84	\$2.66
426 Sweeping	1.38	0.00	\$33.46	\$52.61	\$0.00	\$0.00	\$24.98	\$111.06
444 Tree Trimming	0.45	0.00	\$10.55	\$13.58	\$0.00	\$0.00	\$7.85	\$31.98
511 Snow Removal/Check	2.92	1.26	\$105.76	\$241.01	\$170.61	\$0.00	\$80.99	\$598.37
514 Sanding Materials (Incl Haul/Mix)	0.47	0.00	\$12.01	\$28.41	\$0.00	\$0.00	\$9.04	\$49.46
803 Training	0.12	0.00	\$2.49	\$4.20	\$0.00	\$0.00	\$1.86	\$8.55
Gemini Street (AST) 426112	5.35	1.29	\$165.39	\$340.51	\$170.61	\$0.00	\$125.56	\$802.07
<b>Total Gemini Street (AST) 426112</b>	<b>5.35</b>	<b>1.29</b>	<b>\$165.39</b>	<b>\$340.51</b>	<b>\$170.61</b>	<b>\$0.00</b>	<b>\$125.56</b>	<b>\$802.07</b>
<b><u>Gillette Prairie Road (G/AST) 230901</u></b>								
108 GPS/GIS Activities	0.62	0.00	\$15.69	\$8.99	\$0.00	\$0.00	\$16.29	\$40.96
109 Utility Permits	1.63	0.00	\$42.14	\$39.38	\$0.00	\$0.00	\$46.78	\$128.30
402 Check Roads/Bridges	0.00	0.23	\$9.35	\$8.22	\$0.00	\$0.00	\$10.28	\$27.86
404 Blading/Gravel Maint	14.00	7.50	\$774.40	\$1,762.50	\$0.00	\$0.00	\$1,066.30	\$3,603.19
406 Mag Water	17.00	0.00	\$454.46	\$1,025.00	\$919.95	\$0.00	\$806.87	\$3,206.28
409 Hand Patch/AMZ	166.89	0.00	\$4,012.44	\$5,555.00	\$1,152.17	\$0.00	\$5,042.60	\$15,762.20
421 Chip Seal	0.00	0.00	\$0.00	\$0.00	\$0.00	\$14,888.50	\$2,961.02	\$17,849.52
426 Sweeping	0.00	0.08	\$2.46	\$10.01	\$0.00	\$0.00	\$4.26	\$16.73
431 Shoulder Maint (AC/AST)	10.50	0.00	\$284.43	\$312.50	\$0.00	\$0.00	\$325.04	\$921.96
441 Fencing	9.00	0.00	\$275.94	\$122.50	\$0.00	\$0.00	\$279.41	\$677.85
442 Mowing/Weed Control	10.96	0.00	\$237.85	\$608.84	\$0.00	\$0.00	\$340.93	\$1,187.62

# Pennington County SD

Reporting Dates Year 2023

## Cost Summary By Location/Task

\\HWY-PUBWRKSQL\PubWorks\Reports\CostLocSum0383.rpt

Task	Reg Hrs	OT Hrs	Labor Cost	Eqp Cost	Mat Cost	Con Cost	Overhead	Total Cost
<b>Gillette Prairie Road (G/AST) 230901</b>								
511 Snow Removal/Check	157.79	21.52	\$4,876.97	\$11,252.50	\$473.85	\$0.00	\$6,839.91	\$23,443.24
514 Sanding Materials (Incl Haul/Mix)	0.72	0.00	\$18.36	\$54.92	\$0.00	\$0.00	\$27.89	\$101.16
521 Sign Maint	7.75	0.75	\$252.39	\$148.75	\$0.00	\$0.00	\$262.87	\$664.01
<b>Gillette Prairie Road (G/AST) 230901</b>	<b>396.86</b>	<b>30.08</b>	<b>\$11,256.86</b>	<b>\$20,909.11</b>	<b>\$2,545.97</b>	<b>\$14,888.50</b>	<b>\$18,030.44</b>	<b>\$67,630.88</b>
<b>LG 230901+00.18 - Gillette Prairie Road (G/AST) 230901</b>								
102 Inspections	0.50	0.00	\$10.51	\$8.75	\$0.00	\$0.00	\$11.45	\$30.71
303 Repair Livestock Guard	4.00	0.00	\$102.86	\$70.00	\$0.00	\$0.00	\$108.99	\$281.85
<b>LG 230901+00.18</b>	<b>4.50</b>	<b>0.00</b>	<b>\$113.37</b>	<b>\$78.75</b>	<b>\$0.00</b>	<b>\$0.00</b>	<b>\$120.45</b>	<b>\$312.57</b>
<b>LG 230901+01.24 - Gillette Prairie Road (G/AST) 230901</b>								
102 Inspections	0.50	0.00	\$10.51	\$8.75	\$0.00	\$0.00	\$11.45	\$30.71
<b>LG 230901+01.24</b>	<b>0.50</b>	<b>0.00</b>	<b>\$10.51</b>	<b>\$8.75</b>	<b>\$0.00</b>	<b>\$0.00</b>	<b>\$11.45</b>	<b>\$30.71</b>
<b>LG 230901+02.89 - Gillette Prairie Road (G/AST) 230901</b>								
102 Inspections	0.50	0.00	\$10.51	\$8.75	\$0.00	\$0.00	\$11.45	\$30.71
<b>LG 230901+02.89</b>	<b>0.50</b>	<b>0.00</b>	<b>\$10.51</b>	<b>\$8.75</b>	<b>\$0.00</b>	<b>\$0.00</b>	<b>\$11.45</b>	<b>\$30.71</b>
<b>LG 230901+05.28 - Gillette Prairie Road (G/AST) 230901</b>								
102 Inspections	0.50	0.00	\$10.51	\$8.75	\$0.00	\$0.00	\$11.45	\$30.71
303 Repair Livestock Guard	4.00	0.00	\$102.86	\$120.00	\$0.00	\$0.00	\$118.94	\$341.80
304 Clean Livestock Guard	16.00	0.00	\$412.48	\$856.25	\$0.00	\$0.00	\$551.54	\$1,820.27
<b>LG 230901+05.28</b>	<b>20.50</b>	<b>0.00</b>	<b>\$525.85</b>	<b>\$985.00</b>	<b>\$0.00</b>	<b>\$0.00</b>	<b>\$681.94</b>	<b>\$2,192.79</b>
<b>Total Gillette Prairie Road (G/AST) 230901</b>	<b>422.86</b>	<b>30.08</b>	<b>\$11,917.10</b>	<b>\$21,990.36</b>	<b>\$2,545.97</b>	<b>\$14,888.50</b>	<b>\$18,855.74</b>	<b>\$70,197.66</b>
<b>Gin Court (AC) 426113</b>								
402 Check Roads/Bridges	0.00	0.01	\$0.21	\$0.13	\$0.00	\$0.00	\$0.15	\$0.48
426 Sweeping	0.25	0.00	\$6.08	\$9.57	\$0.00	\$0.00	\$4.44	\$20.09
444 Tree Trimming	0.01	0.00	\$0.20	\$0.11	\$0.00	\$0.00	\$0.14	\$0.45
511 Snow Removal/Check	0.54	0.23	\$18.91	\$25.27	\$31.02	\$0.00	\$13.83	\$89.02
514 Sanding Materials (Incl Haul/Mix)	0.08	0.00	\$2.18	\$5.17	\$0.00	\$0.00	\$1.59	\$8.94
<b>Gin Court (AC) 426113</b>	<b>0.88</b>	<b>0.23</b>	<b>\$27.58</b>	<b>\$40.24</b>	<b>\$31.02</b>	<b>\$0.00</b>	<b>\$20.15</b>	<b>\$118.99</b>
<b>Total Gin Court (AC) 426113</b>	<b>0.88</b>	<b>0.23</b>	<b>\$27.58</b>	<b>\$40.24</b>	<b>\$31.02</b>	<b>\$0.00</b>	<b>\$20.15</b>	<b>\$118.99</b>
<b>Glen Street (AST) 420411</b>								
402 Check Roads/Bridges	0.00	0.02	\$0.77	\$0.48	\$0.00	\$0.00	\$0.57	\$1.81
408 Patching-Cut Outs	151.50	10.50	\$3,744.27	\$4,920.00	\$2,705.52	\$0.00	\$2,780.16	\$14,149.95
409 Hand Patch/AMZ	12.00	0.00	\$245.04	\$355.00	\$204.96	\$0.00	\$182.29	\$987.29
426 Sweeping	0.94	0.00	\$22.81	\$35.87	\$0.00	\$0.00	\$16.88	\$75.57
444 Tree Trimming	0.31	0.00	\$7.19	\$9.26	\$0.00	\$0.00	\$5.31	\$21.76
447 Drop Inlet Inspection/Maint	0.41	0.00	\$9.29	\$4.44	\$0.00	\$0.00	\$6.81	\$20.54
511 Snow Removal/Check	2.27	0.58	\$69.12	\$164.33	\$116.33	\$0.00	\$52.11	\$401.89
514 Sanding Materials (Incl Haul/Mix)	0.32	0.00	\$8.19	\$19.37	\$0.00	\$0.00	\$6.09	\$33.65
803 Training	0.08	0.00	\$1.70	\$2.86	\$0.00	\$0.00	\$1.26	\$5.82
<b>Glen Street (AST) 420411</b>	<b>167.83</b>	<b>11.10</b>	<b>\$4,108.37</b>	<b>\$5,511.61</b>	<b>\$3,026.81</b>	<b>\$0.00</b>	<b>\$3,051.48</b>	<b>\$15,698.27</b>
<b>Total Glen Street (AST) 420411</b>	<b>167.83</b>	<b>11.10</b>	<b>\$4,108.37</b>	<b>\$5,511.61</b>	<b>\$3,026.81</b>	<b>\$0.00</b>	<b>\$3,051.48</b>	<b>\$15,698.27</b>
<b>Golf Course Road (AC) 350201</b>								
101 Surveying/Staking	2.00	0.00	\$51.86	\$31.50	\$0.00	\$0.00	\$44.00	\$127.36
402 Check Roads/Bridges	0.02	0.00	\$0.46	\$0.58	\$0.00	\$0.00	\$0.41	\$1.45
422 Crack Seal	0.00	0.00	\$0.00	\$0.00	\$0.00	\$11,091.07	\$849.02	\$11,940.09
426 Sweeping	3.76	0.00	\$90.85	\$156.63	\$0.00	\$0.00	\$84.85	\$332.33



# Pennington County SD

Reporting Dates Year 2023

## Cost Summary By Location/Task

\\HWY-PUBWRKSQL\PubWorks\Reports\CostLocSum0383.rpt

<b>Task</b>	<b>Reg Hrs</b>	<b>OT Hrs</b>	<b>Labor Cost</b>	<b>Eqp Cost</b>	<b>Mat Cost</b>	<b>Con Cost</b>	<b>Overhead</b>	<b>Total Cost</b>
<b><u>Golf Course Road (AC) 350201</u></b>								
442 Mowing/Weed Control	4.85	0.08	\$118.38	\$275.88	\$0.00	\$0.00	\$116.06	\$510.32
511 Snow Removal/Check	11.63	4.72	\$481.56	\$1,294.08	\$522.42	\$0.00	\$525.25	\$2,823.31
514 Sanding Materials (Incl Haul/Mix)	3.20	0.00	\$76.96	\$304.37	\$0.00	\$0.00	\$85.02	\$466.35
525 Pavement Marking	0.00	0.00	\$0.00	\$0.00	\$0.00	\$2,988.57	\$228.78	\$3,217.35
Golf Course Road (AC) 350201	25.45	4.80	\$820.07	\$2,063.04	\$522.42	\$14,079.64	\$1,933.38	\$19,418.56
<b>Total Golf Course Road (AC) 350201</b>	<b>25.45</b>	<b>4.80</b>	<b>\$820.07</b>	<b>\$2,063.04</b>	<b>\$522.42</b>	<b>\$14,079.64</b>	<b>\$1,933.38</b>	<b>\$19,418.56</b>
<b><u>Grant Circle (AC) 420607</u></b>								
402 Check Roads/Bridges	0.00	0.01	\$0.41	\$0.25	\$0.00	\$0.00	\$0.30	\$0.96
426 Sweeping	0.50	0.00	\$12.17	\$19.13	\$0.00	\$0.00	\$8.92	\$40.22
444 Tree Trimming	0.01	0.00	\$0.40	\$0.23	\$0.00	\$0.00	\$0.29	\$0.91
511 Snow Removal/Check	1.23	0.30	\$36.18	\$50.54	\$62.04	\$0.00	\$26.70	\$175.46
514 Sanding Materials (Incl Haul/Mix)	0.17	0.00	\$4.37	\$10.33	\$0.00	\$0.00	\$3.21	\$17.91
Grant Circle (AC) 420607	1.91	0.31	\$53.52	\$80.48	\$62.04	\$0.00	\$39.42	\$235.46
<b>Total Grant Circle (AC) 420607</b>	<b>1.91</b>	<b>0.31</b>	<b>\$53.52</b>	<b>\$80.48</b>	<b>\$62.04</b>	<b>\$0.00</b>	<b>\$39.42</b>	<b>\$235.46</b>
<b><u>Gray Road (G) 537102</u></b>								
102 Inspections	0.50	0.00	\$10.51	\$8.75	\$0.00	\$0.00	\$8.32	\$27.58
108 GPS/GIS Activities	0.11	0.00	\$2.84	\$1.63	\$0.00	\$0.00	\$2.22	\$6.69
402 Check Roads/Bridges	1.00	0.04	\$32.34	\$36.49	\$0.00	\$0.00	\$25.94	\$94.78
404 Blading/Gravel Maint	1.00	1.00	\$76.65	\$180.00	\$0.00	\$0.00	\$64.85	\$321.50
426 Sweeping	0.00	0.01	\$0.45	\$1.81	\$0.00	\$0.00	\$0.40	\$2.66
442 Mowing/Weed Control	1.99	0.00	\$43.08	\$110.28	\$0.00	\$0.00	\$36.78	\$190.14
446 Drainage Maint/Ditch Work	8.00	0.00	\$215.59	\$250.00	\$0.00	\$0.00	\$173.16	\$638.75
511 Snow Removal/Check	12.16	3.62	\$524.40	\$1,142.38	\$0.00	\$0.00	\$440.45	\$2,107.22
522 Sign Vandalism	3.00	0.00	\$88.97	\$35.00	\$0.00	\$0.00	\$69.01	\$192.98
Gray Road (G) 537102	27.76	4.68	\$994.82	\$1,766.34	\$0.00	\$0.00	\$821.13	\$3,582.30
<b>Total Gray Road (G) 537102</b>	<b>27.76</b>	<b>4.68</b>	<b>\$994.82</b>	<b>\$1,766.34</b>	<b>\$0.00</b>	<b>\$0.00</b>	<b>\$821.13</b>	<b>\$3,582.30</b>
<b><u>Green Drive (AST) 421002</u></b>								
108 GPS/GIS Activities	0.07	0.00	\$1.73	\$0.74	\$0.00	\$0.00	\$1.29	\$3.75
114 Programmed Culvert Inspections	1.50	0.00	\$32.53	\$20.30	\$0.00	\$0.00	\$24.31	\$77.14
402 Check Roads/Bridges	0.01	0.05	\$1.85	\$1.14	\$0.00	\$0.00	\$1.38	\$4.37
409 Hand Patch/AMZ	5.00	0.00	\$101.54	\$0.00	\$35.69	\$0.00	\$75.51	\$212.74
421 Chip Seal	0.00	0.00	\$0.00	\$0.00	\$0.00	\$17,725.55	\$239.45	\$17,965.00
426 Sweeping	2.26	0.00	\$54.76	\$86.09	\$0.00	\$0.00	\$41.62	\$182.47
442 Mowing/Weed Control	2.03	0.00	\$49.32	\$95.37	\$0.00	\$0.00	\$37.73	\$182.42
444 Tree Trimming	0.06	0.00	\$1.30	\$1.08	\$0.00	\$0.00	\$0.97	\$3.35
511 Snow Removal/Check	1.67	0.69	\$69.19	\$116.12	\$279.18	\$0.00	\$55.02	\$519.51
514 Sanding Materials (Incl Haul/Mix)	0.76	0.01	\$19.64	\$46.49	\$0.00	\$0.00	\$15.14	\$81.28
521 Sign Maint	0.27	0.00	\$6.68	\$1.95	\$0.00	\$0.00	\$4.96	\$13.60
Green Drive (AST) 421002	13.64	0.75	\$338.54	\$369.27	\$314.87	\$17,725.55	\$497.40	\$19,245.63
<b>Total Green Drive (AST) 421002</b>	<b>13.64</b>	<b>0.75</b>	<b>\$338.54</b>	<b>\$369.27</b>	<b>\$314.87</b>	<b>\$17,725.55</b>	<b>\$497.40</b>	<b>\$19,245.63</b>
<b><u>Green Oak Lane (AST) 421005</u></b>								
108 GPS/GIS Activities	0.06	0.00	\$1.44	\$0.62	\$0.00	\$0.00	\$1.07	\$3.12
114 Programmed Culvert Inspections	1.83	0.00	\$39.89	\$31.97	\$0.00	\$0.00	\$29.74	\$101.60
402 Check Roads/Bridges	0.01	0.04	\$1.54	\$0.95	\$0.00	\$0.00	\$1.15	\$3.64
409 Hand Patch/AMZ	5.25	0.00	\$108.40	\$135.60	\$35.69	\$0.00	\$81.79	\$361.48
421 Chip Seal	0.00	0.00	\$0.00	\$0.00	\$0.00	\$15,258.09	\$171.77	\$15,429.86
426 Sweeping	1.88	0.00	\$45.63	\$71.74	\$0.00	\$0.00	\$34.42	\$151.79

# Pennington County SD

Reporting Dates Year 2023

## Cost Summary By Location/Task

\\HWY-PUBWRKSQL\PubWorks\Reports\CostLocSum0383.rpt

<u>Task</u>	<u>Reg Hrs</u>	<u>OT Hrs</u>	<u>Labor Cost</u>	<u>Eqp Cost</u>	<u>Mat Cost</u>	<u>Con Cost</u>	<u>Overhead</u>	<u>Total Cost</u>
<b><u>Green Oak Lane (AST) 421005</u></b>								
442 Mowing/Weed Control	1.69	0.00	\$41.10	\$79.47	\$0.00	\$0.00	\$31.17	\$151.75
444 Tree Trimming	0.05	0.00	\$1.08	\$0.90	\$0.00	\$0.00	\$0.81	\$2.79
511 Snow Removal/Check	1.39	0.58	\$57.66	\$96.76	\$232.65	\$0.00	\$44.99	\$432.07
514 Sanding Materials (Incl Haul/Mix)	0.64	0.01	\$16.37	\$38.74	\$0.00	\$0.00	\$12.50	\$67.61
521 Sign Maint	0.23	0.00	\$5.57	\$1.62	\$0.00	\$0.00	\$4.12	\$11.31
Green Oak Lane (AST) 421005	13.03	0.62	\$318.69	\$458.38	\$268.34	\$15,258.09	\$413.52	\$16,717.02
<b>Total Green Oak Lane (AST) 421005</b>	<b>13.03</b>	<b>0.62</b>	<b>\$318.69</b>	<b>\$458.38</b>	<b>\$268.34</b>	<b>\$15,258.09</b>	<b>\$413.52</b>	<b>\$16,717.02</b>
<b><u>Green Tree Drive (AST) 421006</u></b>								
108 GPS/GIS Activities	0.05	0.00	\$1.10	\$0.47	\$0.00	\$0.00	\$0.81	\$2.39
114 Programmed Culvert Inspections	2.10	0.00	\$50.92	\$41.30	\$0.00	\$0.00	\$37.73	\$129.95
402 Check Roads/Bridges	0.01	0.03	\$1.18	\$0.73	\$0.00	\$0.00	\$0.87	\$2.79
409 Hand Patch/AMZ	5.00	0.00	\$101.54	\$135.60	\$35.69	\$0.00	\$76.01	\$348.84
421 Chip Seal	0.00	0.00	\$0.00	\$0.00	\$0.00	\$12,503.18	\$107.91	\$12,611.09
426 Sweeping	1.44	0.00	\$34.98	\$55.00	\$0.00	\$0.00	\$26.15	\$116.14
442 Mowing/Weed Control	1.30	0.00	\$31.51	\$60.93	\$0.00	\$0.00	\$23.66	\$116.10
444 Tree Trimming	0.04	0.00	\$0.83	\$0.69	\$0.00	\$0.00	\$0.61	\$2.13
511 Snow Removal/Check	1.07	0.44	\$44.21	\$74.19	\$178.37	\$0.00	\$33.72	\$330.48
514 Sanding Materials (Incl Haul/Mix)	0.49	0.00	\$12.55	\$29.70	\$0.00	\$0.00	\$9.47	\$51.72
521 Sign Maint	0.17	0.00	\$4.27	\$1.24	\$0.00	\$0.00	\$3.14	\$8.66
Green Tree Drive (AST) 421006	11.66	0.48	\$283.09	\$399.85	\$214.06	\$12,503.18	\$320.11	\$13,720.29
<b>Total Green Tree Drive (AST) 421006</b>	<b>11.66</b>	<b>0.48</b>	<b>\$283.09</b>	<b>\$399.85</b>	<b>\$214.06</b>	<b>\$12,503.18</b>	<b>\$320.11</b>	<b>\$13,720.29</b>
<b><u>Green Valley Drive (AC) 320801</u></b>								
107 Approach Permits	0.50	0.00	\$12.97	\$17.50	\$0.00	\$0.00	\$10.73	\$41.19
108 GPS/GIS Activities	0.23	0.00	\$5.57	\$2.38	\$0.00	\$0.00	\$4.39	\$12.34
114 Programmed Culvert Inspections	1.83	0.00	\$39.89	\$31.97	\$0.00	\$0.00	\$32.07	\$103.93
402 Check Roads/Bridges	0.03	0.15	\$5.96	\$3.68	\$0.00	\$0.00	\$4.74	\$14.38
426 Sweeping	7.28	0.00	\$176.44	\$277.40	\$0.00	\$0.00	\$147.74	\$601.58
442 Mowing/Weed Control	6.55	0.00	\$158.93	\$307.29	\$0.00	\$0.00	\$135.58	\$601.81
444 Tree Trimming	0.19	0.00	\$4.18	\$3.49	\$0.00	\$0.00	\$3.36	\$11.03
511 Snow Removal/Check	5.95	1.68	\$216.50	\$374.16	\$899.59	\$0.00	\$216.61	\$1,706.86
514 Sanding Materials (Incl Haul/Mix)	2.46	0.02	\$63.30	\$149.79	\$0.00	\$0.00	\$55.19	\$268.29
521 Sign Maint	0.87	0.00	\$21.53	\$6.28	\$0.00	\$0.00	\$16.83	\$44.64
525 Pavement Marking	0.00	0.00	\$0.00	\$0.00	\$0.00	\$2,259.74	\$98.36	\$2,358.10
Green Valley Drive (AC) 320801	25.88	1.85	\$705.27	\$1,173.93	\$899.59	\$2,259.74	\$725.61	\$5,764.13
<b>Total Green Valley Drive (AC) 320801</b>	<b>25.88</b>	<b>1.85</b>	<b>\$705.27</b>	<b>\$1,173.93</b>	<b>\$899.59</b>	<b>\$2,259.74</b>	<b>\$725.61</b>	<b>\$5,764.13</b>
<b><u>Green Willow Drive (AST) 421007</u></b>								
108 GPS/GIS Activities	0.07	0.00	\$1.78	\$0.76	\$0.00	\$0.00	\$1.32	\$3.86
114 Programmed Culvert Inspections	2.10	0.00	\$50.92	\$41.30	\$0.00	\$0.00	\$38.22	\$130.43
402 Check Roads/Bridges	0.01	0.05	\$1.90	\$1.17	\$0.00	\$0.00	\$1.42	\$4.50
409 Hand Patch/AMZ	4.00	1.00	\$115.27	\$135.60	\$35.69	\$0.00	\$87.60	\$374.15
421 Chip Seal	0.00	0.00	\$0.00	\$0.00	\$0.00	\$18,137.37	\$251.82	\$18,389.19
426 Sweeping	2.32	0.00	\$56.28	\$88.48	\$0.00	\$0.00	\$42.83	\$187.59
442 Mowing/Weed Control	2.09	0.00	\$50.69	\$98.02	\$0.00	\$0.00	\$38.84	\$187.55
444 Tree Trimming	0.06	0.00	\$1.33	\$1.11	\$0.00	\$0.00	\$1.00	\$3.44
511 Snow Removal/Check	1.72	0.71	\$71.11	\$119.34	\$286.94	\$0.00	\$56.72	\$534.12
514 Sanding Materials (Incl Haul/Mix)	0.78	0.01	\$20.19	\$47.78	\$0.00	\$0.00	\$15.59	\$83.56
521 Sign Maint	0.28	0.00	\$6.87	\$2.00	\$0.00	\$0.00	\$5.11	\$13.98
Green Willow Drive (AST) 421007	13.43	1.77	\$376.34	\$535.56	\$322.63	\$18,137.37	\$540.47	\$19,912.37

# Pennington County SD

Reporting Dates Year 2023

## Cost Summary By Location/Task

\\HWY-PUBWRKSQL\PubWorks\Reports\CostLocSum0383.rpt

<b>Task</b>	<b>Reg Hrs</b>	<b>OT Hrs</b>	<b>Labor Cost</b>	<b>Eqp Cost</b>	<b>Mat Cost</b>	<b>Con Cost</b>	<b>Overhead</b>	<b>Total Cost</b>
<b>Total Green Willow Drive (AST) 421007</b>	13.43	1.77	\$376.34	\$535.56	\$322.63	\$18,137.37	\$540.47	\$19,912.37
<b><u>Greenfield Drive (AST) 421003</u></b>								
108 GPS/GIS Activities	0.13	0.00	\$3.17	\$1.35	\$0.00	\$0.00	\$2.41	\$6.93
114 Programmed Culvert Inspections	1.83	0.00	\$39.89	\$31.97	\$0.00	\$0.00	\$30.71	\$102.57
402 Check Roads/Bridges	0.02	0.08	\$3.39	\$2.09	\$0.00	\$0.00	\$2.60	\$8.08
409 Hand Patch/AMZ	24.00	0.00	\$487.38	\$690.00	\$119.43	\$0.00	\$385.67	\$1,682.47
421 Chip Seal	0.00	0.00	\$0.00	\$0.00	\$0.00	\$29,898.59	\$740.47	\$30,639.06
426 Sweeping	4.14	0.00	\$100.39	\$157.83	\$0.00	\$0.00	\$79.22	\$337.43
442 Mowing/Weed Control	3.73	0.00	\$90.43	\$174.84	\$0.00	\$0.00	\$72.17	\$337.43
444 Tree Trimming	0.11	0.00	\$2.38	\$1.98	\$0.00	\$0.00	\$1.83	\$6.19
511 Snow Removal/Check	3.07	1.27	\$126.85	\$212.88	\$511.84	\$0.00	\$110.32	\$961.88
514 Sanding Materials (Incl Haul/Mix)	1.40	0.01	\$36.02	\$85.23	\$0.00	\$0.00	\$29.13	\$150.37
521 Sign Maint	0.50	0.00	\$12.25	\$3.57	\$0.00	\$0.00	\$9.28	\$25.10
<b>Greenfield Drive (AST) 421003</b>	38.92	1.37	\$902.14	\$1,361.75	\$631.27	\$29,898.59	\$1,463.80	\$34,257.54
<b>Total Greenfield Drive (AST) 421003</b>	38.92	1.37	\$902.14	\$1,361.75	\$631.27	\$29,898.59	\$1,463.80	\$34,257.54
<b><u>Greenfield Lane (AST) 421004</u></b>								
108 GPS/GIS Activities	0.04	0.00	\$0.86	\$0.37	\$0.00	\$0.00	\$0.64	\$1.87
114 Programmed Culvert Inspections	1.50	0.00	\$32.53	\$20.30	\$0.00	\$0.00	\$23.95	\$76.78
402 Check Roads/Bridges	0.01	0.02	\$0.92	\$0.57	\$0.00	\$0.00	\$0.68	\$2.18
409 Hand Patch/AMZ	10.00	0.00	\$203.08	\$280.00	\$72.78	\$0.00	\$151.07	\$706.92
421 Chip Seal	0.00	0.00	\$0.00	\$0.00	\$0.00	\$10,569.56	\$71.39	\$10,640.95
426 Sweeping	1.13	0.00	\$27.38	\$43.04	\$0.00	\$0.00	\$20.34	\$90.76
442 Mowing/Weed Control	1.02	0.00	\$24.66	\$47.68	\$0.00	\$0.00	\$18.38	\$90.72
444 Tree Trimming	0.03	0.00	\$0.65	\$0.54	\$0.00	\$0.00	\$0.48	\$1.67
511 Snow Removal/Check	0.84	0.35	\$34.60	\$58.06	\$139.59	\$0.00	\$25.96	\$258.21
514 Sanding Materials (Incl Haul/Mix)	0.38	0.00	\$9.82	\$23.24	\$0.00	\$0.00	\$7.35	\$40.41
521 Sign Maint	0.14	0.00	\$3.34	\$0.97	\$0.00	\$0.00	\$2.45	\$6.77
<b>Greenfield Lane (AST) 421004</b>	15.07	0.37	\$337.84	\$474.79	\$212.37	\$10,569.56	\$322.69	\$11,917.24
<b>Total Greenfield Lane (AST) 421004</b>	15.07	0.37	\$337.84	\$474.79	\$212.37	\$10,569.56	\$322.69	\$11,917.24
<b><u>Greenwood Lane (AST) 421008</u></b>								
108 GPS/GIS Activities	0.10	0.00	\$2.40	\$1.03	\$0.00	\$0.00	\$1.81	\$5.23
402 Check Roads/Bridges	0.01	0.06	\$2.57	\$1.59	\$0.00	\$0.00	\$1.94	\$6.10
409 Hand Patch/AMZ	14.00	0.00	\$284.31	\$525.00	\$148.35	\$0.00	\$224.20	\$1,181.85
421 Chip Seal	0.00	0.00	\$0.00	\$0.00	\$0.00	\$23,894.79	\$448.32	\$24,343.11
426 Sweeping	3.14	0.00	\$76.05	\$119.57	\$0.00	\$0.00	\$58.84	\$254.46
442 Mowing/Weed Control	2.82	0.00	\$68.50	\$132.45	\$0.00	\$0.00	\$53.46	\$254.42
444 Tree Trimming	0.08	0.00	\$1.80	\$1.50	\$0.00	\$0.00	\$1.37	\$4.67
511 Snow Removal/Check	2.32	0.96	\$96.10	\$161.27	\$387.76	\$0.00	\$79.76	\$724.88
514 Sanding Materials (Incl Haul/Mix)	1.06	0.01	\$27.28	\$64.57	\$0.00	\$0.00	\$21.52	\$113.37
521 Sign Maint	0.38	0.00	\$9.28	\$2.70	\$0.00	\$0.00	\$6.96	\$18.95
<b>Greenwood Lane (AST) 421008</b>	23.91	1.04	\$568.30	\$1,009.68	\$536.11	\$23,894.79	\$898.17	\$26,907.04
<b>Total Greenwood Lane (AST) 421008</b>	23.91	1.04	\$568.30	\$1,009.68	\$536.11	\$23,894.79	\$898.17	\$26,907.04
<b><u>Gypsey Road (AC) 420412</u></b>								
402 Check Roads/Bridges	0.01	0.03	\$1.28	\$0.79	\$0.00	\$0.00	\$0.95	\$3.03
426 Sweeping	1.57	0.00	\$38.02	\$59.78	\$0.00	\$0.00	\$28.50	\$126.31
444 Tree Trimming	0.52	0.00	\$11.99	\$15.43	\$0.00	\$0.00	\$8.95	\$36.37
511 Snow Removal/Check	3.79	0.96	\$115.20	\$273.88	\$193.88	\$0.00	\$89.04	\$672.00
514 Sanding Materials (Incl Haul/Mix)	0.53	0.01	\$13.64	\$32.28	\$0.00	\$0.00	\$10.33	\$56.25
803 Training	0.14	0.00	\$2.83	\$4.77	\$0.00	\$0.00	\$2.12	\$9.72

# Pennington County SD

Reporting Dates Year 2023

## Cost Summary By Location/Task

\\HWY-PUBWRKSQL\PubWorks\Reports\CostLocSum0383.rpt

<b>Task</b>	<b>Reg Hrs</b>	<b>OT Hrs</b>	<b>Labor Cost</b>	<b>Eqp Cost</b>	<b>Mat Cost</b>	<b>Con Cost</b>	<b>Overhead</b>	<b>Total Cost</b>
<b><u>Gypsey Road (AC) 420412</u></b>								
Gypsey Road (AC) 420412	6.55	1.00	\$182.97	\$386.94	\$193.88	\$0.00	\$139.90	\$903.69
<b>Total Gypsey Road (AC) 420412</b>	<b>6.55</b>	<b>1.00</b>	<b>\$182.97</b>	<b>\$386.94</b>	<b>\$193.88</b>	<b>\$0.00</b>	<b>\$139.90</b>	<b>\$903.69</b>
<b><u>Hacienda Street (AC) 420413</u></b>								
402 Check Roads/Bridges	0.01	0.03	\$1.03	\$0.63	\$0.00	\$0.00	\$0.76	\$2.42
408 Patching-Cut Outs	57.00	0.00	\$1,194.35	\$1,205.00	\$896.67	\$0.00	\$891.15	\$4,187.18
409 Hand Patch/AMZ	8.06	0.00	\$164.11	\$252.90	\$44.16	\$0.00	\$122.51	\$583.67
421 Chip Seal	0.00	0.00	\$0.00	\$0.00	\$0.00	\$11,186.72	\$83.96	\$11,270.68
426 Sweeping	1.25	0.00	\$30.42	\$47.83	\$0.00	\$0.00	\$22.65	\$100.90
444 Tree Trimming	0.41	0.00	\$9.59	\$12.34	\$0.00	\$0.00	\$7.12	\$29.06
511 Snow Removal/Check	3.03	0.77	\$92.16	\$219.10	\$155.10	\$0.00	\$70.36	\$536.73
514 Sanding Materials (Incl Haul/Mix)	0.42	0.00	\$10.91	\$25.83	\$0.00	\$0.00	\$8.19	\$44.93
803 Training	0.11	0.00	\$2.26	\$3.82	\$0.00	\$0.00	\$1.69	\$7.77
Hacienda Street (AC) 420413	70.30	0.80	\$1,504.84	\$1,767.45	\$1,095.93	\$11,186.72	\$1,208.38	\$16,763.33
<b>Total Hacienda Street (AC) 420413</b>	<b>70.30</b>	<b>0.80</b>	<b>\$1,504.84</b>	<b>\$1,767.45</b>	<b>\$1,095.93</b>	<b>\$11,186.72</b>	<b>\$1,208.38</b>	<b>\$16,763.33</b>
<b><u>Haines Avenue (AC) 120101</u></b>								
108 GPS/GIS Activities	0.02	0.00	\$0.61	\$0.42	\$0.00	\$0.00	\$0.45	\$1.48
109 Utility Permits	0.50	0.00	\$12.97	\$17.50	\$0.00	\$0.00	\$9.76	\$40.22
114 Programmed Culvert Inspections	1.83	0.00	\$39.89	\$31.97	\$0.00	\$0.00	\$29.77	\$101.63
402 Check Roads/Bridges	0.03	0.06	\$2.96	\$2.56	\$0.00	\$0.00	\$2.21	\$7.74
426 Sweeping	2.08	0.01	\$49.73	\$85.04	\$0.00	\$0.00	\$37.64	\$172.42
442 Mowing/Weed Control	1.66	0.00	\$39.66	\$74.30	\$0.00	\$0.00	\$30.10	\$144.07
525 Pavement Marking	0.00	0.00	\$0.00	\$0.00	\$0.00	\$152.96	\$1.78	\$154.74
Haines Avenue (AC) 120101	6.12	0.08	\$145.83	\$211.79	\$0.00	\$152.96	\$111.72	\$622.29
<b>Total Haines Avenue (AC) 120101</b>	<b>6.12</b>	<b>0.08</b>	<b>\$145.83</b>	<b>\$211.79</b>	<b>\$0.00</b>	<b>\$152.96</b>	<b>\$111.72</b>	<b>\$622.29</b>
<b><u>Hamlin Circle (AC) 420608</u></b>								
402 Check Roads/Bridges	1.00	0.01	\$31.22	\$35.35	\$0.00	\$0.00	\$22.92	\$89.48
426 Sweeping	0.69	0.00	\$16.73	\$26.31	\$0.00	\$0.00	\$12.31	\$55.35
444 Tree Trimming	0.02	0.00	\$0.54	\$0.31	\$0.00	\$0.00	\$0.40	\$1.25
511 Snow Removal/Check	1.69	0.41	\$49.75	\$69.49	\$85.31	\$0.00	\$36.94	\$241.49
514 Sanding Materials (Incl Haul/Mix)	0.23	0.00	\$6.00	\$14.20	\$0.00	\$0.00	\$4.44	\$24.64
Hamlin Circle (AC) 420608	3.63	0.42	\$104.25	\$145.66	\$85.31	\$0.00	\$77.01	\$412.22
<b>Total Hamlin Circle (AC) 420608</b>	<b>3.63</b>	<b>0.42</b>	<b>\$104.25</b>	<b>\$145.66</b>	<b>\$85.31</b>	<b>\$0.00</b>	<b>\$77.01</b>	<b>\$412.22</b>
<b><u>Hamlin Court (AC) 420609</u></b>								
402 Check Roads/Bridges	0.00	0.01	\$0.51	\$0.32	\$0.00	\$0.00	\$0.38	\$1.21
426 Sweeping	0.63	0.00	\$15.21	\$23.91	\$0.00	\$0.00	\$11.18	\$50.30
444 Tree Trimming	0.02	0.00	\$0.49	\$0.28	\$0.00	\$0.00	\$0.36	\$1.14
511 Snow Removal/Check	1.53	0.37	\$45.23	\$63.17	\$77.55	\$0.00	\$33.51	\$219.46
514 Sanding Materials (Incl Haul/Mix)	0.21	0.00	\$5.46	\$12.91	\$0.00	\$0.00	\$4.03	\$22.40
Hamlin Court (AC) 420609	2.39	0.39	\$66.91	\$100.60	\$77.55	\$0.00	\$49.45	\$294.51
<b>Total Hamlin Court (AC) 420609</b>	<b>2.39</b>	<b>0.39</b>	<b>\$66.91</b>	<b>\$100.60</b>	<b>\$77.55</b>	<b>\$0.00</b>	<b>\$49.45</b>	<b>\$294.51</b>
<b><u>Hammerquist Road (G) 346901</u></b>								
402 Check Roads/Bridges	0.73	0.00	\$22.44	\$12.80	\$0.00	\$0.00	\$21.45	\$56.68
404 Blading/Gravel Maint	4.00	9.50	\$559.78	\$1,215.00	\$0.00	\$0.00	\$666.47	\$2,441.24
426 Sweeping	0.09	0.00	\$2.28	\$3.94	\$0.00	\$0.00	\$2.57	\$8.78
434 Guardrail Maint	6.00	0.00	\$157.00	\$210.00	\$0.00	\$0.00	\$167.74	\$534.74

# Pennington County SD

Reporting Dates Year 2023

## Cost Summary By Location/Task

\\HWY-PUBWRKSQL\PubWorks\Reports\CostLocSum0383.rpt

<b>Task</b>	<b>Reg Hrs</b>	<b>OT Hrs</b>	<b>Labor Cost</b>	<b>Eqp Cost</b>	<b>Mat Cost</b>	<b>Con Cost</b>	<b>Overhead</b>	<b>Total Cost</b>
<b><u>Hammerquist Road (G) 346901</u></b>								
442 Mowing/Weed Control	13.90	0.00	\$346.98	\$789.23	\$0.00	\$0.00	\$418.41	\$1,554.63
444 Tree Trimming	14.00	0.00	\$321.55	\$235.00	\$0.00	\$0.00	\$314.91	\$871.46
511 Snow Removal/Check	18.66	5.90	\$828.18	\$1,074.39	\$0.00	\$0.00	\$879.92	\$2,782.50
523 Traffic Studies	3.00	0.00	\$93.16	\$70.00	\$0.00	\$0.00	\$91.52	\$254.68
Hammerquist Road (G) 346901	60.38	15.40	\$2,331.36	\$3,610.36	\$0.00	\$0.00	\$2,562.98	\$8,504.70
<b><u>LG 346901+02.67 - Hammerquist Road (G) 346901</u></b>								
102 Inspections	1.00	0.00	\$30.66	\$17.50	\$0.00	\$0.00	\$29.31	\$77.47
LG 346901+02.67	1.00	0.00	\$30.66	\$17.50	\$0.00	\$0.00	\$29.31	\$77.47
<b><u>LG 346901+03.66 - Hammerquist Road (G) 346901</u></b>								
102 Inspections	1.00	0.00	\$30.66	\$17.50	\$0.00	\$0.00	\$29.31	\$77.47
LG 346901+03.66	1.00	0.00	\$30.66	\$17.50	\$0.00	\$0.00	\$29.31	\$77.47
<b>Total Hammerquist Road (G) 346901</b>	<b>62.38</b>	<b>15.40</b>	<b>\$2,392.68</b>	<b>\$3,645.36</b>	<b>\$0.00</b>	<b>\$0.00</b>	<b>\$2,621.60</b>	<b>\$8,659.64</b>
<b><u>Harding Court (AC) 420610</u></b>								
402 Check Roads/Bridges	0.00	0.00	\$0.15	\$0.10	\$0.00	\$0.00	\$0.11	\$0.36
426 Sweeping	0.19	0.00	\$4.56	\$7.17	\$0.00	\$0.00	\$3.32	\$15.06
444 Tree Trimming	0.00	0.00	\$0.15	\$0.08	\$0.00	\$0.00	\$0.11	\$0.34
511 Snow Removal/Check	0.46	0.11	\$13.57	\$18.95	\$23.27	\$0.00	\$9.91	\$65.69
514 Sanding Materials (Incl Haul/Mix)	0.06	0.00	\$1.64	\$3.87	\$0.00	\$0.00	\$1.19	\$6.70
Harding Court (AC) 420610	0.72	0.12	\$20.07	\$30.18	\$23.27	\$0.00	\$14.64	\$88.16
<b>Total Harding Court (AC) 420610</b>	<b>0.72</b>	<b>0.12</b>	<b>\$20.07</b>	<b>\$30.18</b>	<b>\$23.27</b>	<b>\$0.00</b>	<b>\$14.64</b>	<b>\$88.16</b>
<b><u>Harney View Drive (AC) 427403</u></b>								
402 Check Roads/Bridges	0.00	0.02	\$0.62	\$0.38	\$0.00	\$0.00	\$0.45	\$1.45
426 Sweeping	0.75	0.00	\$18.25	\$28.70	\$0.00	\$0.00	\$13.45	\$60.40
444 Tree Trimming	0.02	0.00	\$0.59	\$0.34	\$0.00	\$0.00	\$0.43	\$1.37
511 Snow Removal/Check	1.61	0.68	\$56.72	\$75.81	\$93.06	\$0.00	\$42.16	\$267.75
514 Sanding Materials (Incl Haul/Mix)	0.25	0.00	\$6.55	\$15.50	\$0.00	\$0.00	\$4.85	\$26.89
Harney View Drive (AC) 427403	2.64	0.70	\$82.73	\$120.72	\$93.06	\$0.00	\$61.35	\$357.85
<b>Total Harney View Drive (AC) 427403</b>	<b>2.64</b>	<b>0.70</b>	<b>\$82.73</b>	<b>\$120.72</b>	<b>\$93.06</b>	<b>\$0.00</b>	<b>\$61.35</b>	<b>\$357.85</b>
<b><u>Hart Ranch Road West (AC/G) 425101</u></b>								
108 GPS/GIS Activities	0.09	0.00	\$2.28	\$1.57	\$0.00	\$0.00	\$1.82	\$5.68
402 Check Roads/Bridges	0.12	0.24	\$11.09	\$9.57	\$0.00	\$0.00	\$8.95	\$29.61
426 Sweeping	7.77	0.04	\$186.09	\$318.22	\$0.00	\$0.00	\$156.95	\$661.26
442 Mowing/Weed Control	6.20	0.02	\$148.42	\$278.03	\$0.00	\$0.00	\$126.23	\$552.69
511 Snow Removal/Check	7.99	1.53	\$267.88	\$590.16	\$899.59	\$0.00	\$270.83	\$2,028.45
514 Sanding Materials (Incl Haul/Mix)	2.46	0.02	\$63.30	\$149.79	\$0.00	\$0.00	\$55.19	\$268.29
521 Sign Maint	1.34	0.00	\$30.81	\$8.08	\$0.00	\$0.00	\$24.04	\$62.93
525 Pavement Marking	0.00	0.00	\$0.00	\$0.00	\$0.00	\$1,739.09	\$75.70	\$1,814.79
Hart Ranch Road West (AC/G) 425101	25.96	1.85	\$709.88	\$1,355.42	\$899.59	\$1,739.09	\$719.71	\$5,423.69
<b>Total Hart Ranch Road West (AC/G) 425101</b>	<b>25.96</b>	<b>1.85</b>	<b>\$709.88</b>	<b>\$1,355.42</b>	<b>\$899.59</b>	<b>\$1,739.09</b>	<b>\$719.71</b>	<b>\$5,423.69</b>
<b><u>Hart Table Road (G) 257902</u></b>								
404 Blading/Gravel Maint	0.00	0.00	\$0.00	\$0.00	\$0.00	\$1,092.50	\$81.99	\$1,174.49
426 Sweeping	0.05	0.00	\$1.17	\$2.01	\$0.00	\$0.00	\$1.08	\$4.26
442 Mowing/Weed Control	7.11	0.00	\$177.49	\$403.70	\$0.00	\$0.00	\$172.37	\$753.55
511 Snow Removal/Check	0.00	0.00	\$0.00	\$0.00	\$0.00	\$285.00	\$21.39	\$306.39
523 Traffic Studies	3.50	0.00	\$110.09	\$87.50	\$0.00	\$0.00	\$94.69	\$292.28

# Pennington County SD

Reporting Dates Year 2023

## Cost Summary By Location/Task

\\HWY-PUBWRKSQL\PubWorks\Reports\CostLocSum0383.rpt

<u>Task</u>	<u>Reg Hrs</u>	<u>OT Hrs</u>	<u>Labor Cost</u>	<u>Eqp Cost</u>	<u>Mat Cost</u>	<u>Con Cost</u>	<u>Overhead</u>	<u>Total Cost</u>
<b>Hart Table Road (G) 257902</b>								
Hart Table Road (G) 257902	10.65	0.00	\$288.74	\$493.21	\$0.00	\$1,377.50	\$371.52	\$2,530.98
<b>LG 257902+00.01 - Hart Table Road (G) 257902</b>								
102 Inspections	1.00	0.00	\$30.66	\$17.50	\$0.00	\$0.00	\$25.86	\$74.02
LG 257902+00.01	1.00	0.00	\$30.66	\$17.50	\$0.00	\$0.00	\$25.86	\$74.02
<b>LG 257902+01.97 - Hart Table Road (G) 257902</b>								
102 Inspections	1.00	0.00	\$30.66	\$17.50	\$0.00	\$0.00	\$25.86	\$74.02
LG 257902+01.97	1.00	0.00	\$30.66	\$17.50	\$0.00	\$0.00	\$25.86	\$74.02
<b>Total Hart Table Road (G) 257902</b>	<b>12.65</b>	<b>0.00</b>	<b>\$350.06</b>	<b>\$528.21</b>	<b>\$0.00</b>	<b>\$1,377.50</b>	<b>\$423.23</b>	<b>\$2,679.01</b>
<b>Harwood Street (AC) 420449</b>								
402 Check Roads/Bridges	0.00	0.02	\$0.62	\$0.38	\$0.00	\$0.00	\$0.45	\$1.45
426 Sweeping	0.75	0.00	\$18.25	\$28.70	\$0.00	\$0.00	\$13.45	\$60.40
444 Tree Trimming	0.25	0.00	\$5.75	\$7.41	\$0.00	\$0.00	\$4.23	\$17.39
511 Snow Removal/Check	1.75	0.53	\$56.07	\$131.46	\$93.06	\$0.00	\$41.94	\$322.53
514 Sanding Materials (Incl Haul/Mix)	0.25	0.00	\$6.55	\$15.50	\$0.00	\$0.00	\$4.85	\$26.89
803 Training	0.07	0.00	\$1.36	\$2.29	\$0.00	\$0.00	\$1.00	\$4.65
Harwood Street (AC) 420449	3.07	0.55	\$88.60	\$185.73	\$93.06	\$0.00	\$65.92	\$433.32
<b>Total Harwood Street (AC) 420449</b>	<b>3.07</b>	<b>0.55</b>	<b>\$88.60</b>	<b>\$185.73</b>	<b>\$93.06</b>	<b>\$0.00</b>	<b>\$65.92</b>	<b>\$433.32</b>
<b>Haven Street (AC) 420414</b>								
103 ROW/Easements	0.00	0.00	\$0.00	\$0.00	\$0.00	\$1,000.00	\$10.88	\$1,010.88
402 Check Roads/Bridges	0.01	0.04	\$1.49	\$0.92	\$0.00	\$0.00	\$1.11	\$3.52
408 Patching-Cut Outs	51.00	0.00	\$1,075.45	\$1,655.00	\$554.45	\$0.00	\$815.90	\$4,100.81
409 Hand Patch/AMZ	8.06	0.00	\$164.18	\$352.90	\$44.08	\$0.00	\$125.20	\$686.36
421 Chip Seal	0.00	0.00	\$0.00	\$0.00	\$0.00	\$14,640.93	\$159.32	\$14,800.25
426 Sweeping	1.82	0.00	\$44.11	\$69.35	\$0.00	\$0.00	\$33.23	\$146.69
444 Tree Trimming	0.65	0.00	\$15.34	\$18.72	\$0.00	\$0.00	\$11.50	\$45.56
445 Trash Cleanup	1.00	1.00	\$66.41	\$0.00	\$0.00	\$0.00	\$48.90	\$115.31
447 Drop Inlet Inspection/Maint	1.62	0.00	\$37.14	\$17.77	\$0.00	\$0.00	\$27.54	\$82.45
511 Snow Removal/Check	7.94	2.14	\$240.57	\$460.04	\$224.90	\$0.00	\$184.58	\$1,110.09
514 Sanding Materials (Incl Haul/Mix)	0.61	0.01	\$15.82	\$37.45	\$0.00	\$0.00	\$12.06	\$65.33
803 Training	0.16	0.00	\$3.28	\$5.53	\$0.00	\$0.00	\$2.48	\$11.29
Haven Street (AC) 420414	72.87	3.19	\$1,663.79	\$2,617.68	\$823.43	\$15,640.93	\$1,432.71	\$22,178.55
<b>Total Haven Street (AC) 420414</b>	<b>72.87</b>	<b>3.19</b>	<b>\$1,663.79</b>	<b>\$2,617.68</b>	<b>\$823.43</b>	<b>\$15,640.93</b>	<b>\$1,432.71</b>	<b>\$22,178.55</b>
<b>Heart Court (AC) 426114</b>								
402 Check Roads/Bridges	0.00	0.01	\$0.31	\$0.19	\$0.00	\$0.00	\$0.22	\$0.72
422 Crack Seal	0.00	0.00	\$0.00	\$0.00	\$0.00	\$407.76	\$0.92	\$408.68
426 Sweeping	0.38	0.00	\$9.13	\$14.35	\$0.00	\$0.00	\$6.67	\$30.15
444 Tree Trimming	0.01	0.00	\$0.30	\$0.17	\$0.00	\$0.00	\$0.22	\$0.68
511 Snow Removal/Check	0.80	0.34	\$28.36	\$37.90	\$46.53	\$0.00	\$20.83	\$133.62
514 Sanding Materials (Incl Haul/Mix)	0.13	0.00	\$3.27	\$7.75	\$0.00	\$0.00	\$2.40	\$13.42
Heart Court (AC) 426114	1.32	0.35	\$41.36	\$60.36	\$46.53	\$407.76	\$31.26	\$587.27
<b>Total Heart Court (AC) 426114</b>	<b>1.32</b>	<b>0.35</b>	<b>\$41.36</b>	<b>\$60.36</b>	<b>\$46.53</b>	<b>\$407.76</b>	<b>\$31.26</b>	<b>\$587.27</b>
<b>Heather Drive (AC) 428702</b>								
402 Check Roads/Bridges	0.06	0.12	\$5.63	\$4.98	\$0.00	\$0.00	\$4.34	\$14.95
426 Sweeping	4.32	0.02	\$103.75	\$177.69	\$0.00	\$0.00	\$82.13	\$363.57
434 Guardrail Maint	0.08	0.00	\$2.47	\$2.82	\$0.00	\$0.00	\$1.92	\$7.21

# Pennington County SD

Reporting Dates Year 2023

## Cost Summary By Location/Task

\\HWY-PUBWRKSQL\PubWorks\Reports\CostLocSum0383.rpt

<u>Task</u>	<u>Reg Hrs</u>	<u>OT Hrs</u>	<u>Labor Cost</u>	<u>Eqp Cost</u>	<u>Mat Cost</u>	<u>Con Cost</u>	<u>Overhead</u>	<u>Total Cost</u>
<b><u>Heather Drive (AC) 428702</u></b>								
444 Tree Trimming	0.31	0.00	\$9.46	\$10.10	\$0.00	\$0.00	\$7.34	\$26.90
511 Snow Removal/Check	17.12	7.80	\$718.71	\$1,590.82	\$504.08	\$0.00	\$589.99	\$3,403.61
514 Sanding Materials (Incl Haul/Mix)	1.38	0.01	\$35.47	\$83.94	\$0.00	\$0.00	\$28.64	\$148.05
Heather Drive (AC) 428702	23.27	7.95	\$875.49	\$1,870.35	\$504.08	\$0.00	\$714.37	\$3,964.29
<b>Total Heather Drive (AC) 428702</b>	<b>23.27</b>	<b>7.95</b>	<b>\$875.49</b>	<b>\$1,870.35</b>	<b>\$504.08</b>	<b>\$0.00</b>	<b>\$714.37</b>	<b>\$3,964.29</b>
<b><u>Heather Lane (AC) 420415</u></b>								
402 Check Roads/Bridges	0.00	0.02	\$0.62	\$0.38	\$0.00	\$0.00	\$0.45	\$1.45
426 Sweeping	0.75	0.00	\$18.25	\$28.70	\$0.00	\$0.00	\$13.45	\$60.40
444 Tree Trimming	0.25	0.00	\$5.75	\$7.41	\$0.00	\$0.00	\$4.23	\$17.39
511 Snow Removal/Check	1.82	0.46	\$55.30	\$131.46	\$93.06	\$0.00	\$41.37	\$321.20
514 Sanding Materials (Incl Haul/Mix)	0.25	0.00	\$6.55	\$15.50	\$0.00	\$0.00	\$4.85	\$26.89
803 Training	0.07	0.00	\$1.36	\$2.29	\$0.00	\$0.00	\$1.00	\$4.65
Heather Lane (AC) 420415	3.14	0.48	\$87.83	\$185.73	\$93.06	\$0.00	\$65.36	\$431.98
<b>Total Heather Lane (AC) 420415</b>	<b>3.14</b>	<b>0.48</b>	<b>\$87.83</b>	<b>\$185.73</b>	<b>\$93.06</b>	<b>\$0.00</b>	<b>\$65.36</b>	<b>\$431.98</b>
<b><u>Heinrich Road (G) 250201</u></b>								
404 Blading/Gravel Maint	0.00	0.00	\$0.00	\$0.00	\$0.00	\$427.50	\$14.44	\$441.94
426 Sweeping	0.02	0.00	\$0.52	\$0.91	\$0.00	\$0.00	\$0.43	\$1.86
442 Mowing/Weed Control	3.20	0.00	\$79.87	\$181.66	\$0.00	\$0.00	\$66.77	\$328.30
511 Snow Removal/Check	0.00	0.00	\$0.00	\$0.00	\$0.00	\$285.00	\$9.63	\$294.63
Heinrich Road (G) 250201	3.22	0.00	\$80.39	\$182.57	\$0.00	\$712.50	\$91.26	\$1,066.73
<b>Total Heinrich Road (G) 250201</b>	<b>3.22</b>	<b>0.00</b>	<b>\$80.39</b>	<b>\$182.57</b>	<b>\$0.00</b>	<b>\$712.50</b>	<b>\$91.26</b>	<b>\$1,066.73</b>
<b><u>Helios Street (AC) 426115</u></b>								
402 Check Roads/Bridges	0.01	0.03	\$1.08	\$0.67	\$0.00	\$0.00	\$0.80	\$2.54
426 Sweeping	1.32	0.00	\$31.94	\$50.22	\$0.00	\$0.00	\$23.82	\$105.98
444 Tree Trimming	0.43	0.00	\$10.07	\$12.96	\$0.00	\$0.00	\$7.49	\$30.52
511 Snow Removal/Check	2.79	1.20	\$100.95	\$230.06	\$162.86	\$0.00	\$77.12	\$570.98
514 Sanding Materials (Incl Haul/Mix)	0.44	0.00	\$11.46	\$27.12	\$0.00	\$0.00	\$8.62	\$47.19
803 Training	0.11	0.00	\$2.38	\$4.01	\$0.00	\$0.00	\$1.77	\$8.16
Helios Street (AC) 426115	5.11	1.23	\$157.87	\$325.03	\$162.86	\$0.00	\$119.61	\$765.37
<b>Total Helios Street (AC) 426115</b>	<b>5.11</b>	<b>1.23</b>	<b>\$157.87</b>	<b>\$325.03</b>	<b>\$162.86</b>	<b>\$0.00</b>	<b>\$119.61</b>	<b>\$765.37</b>
<b><u>Heritage Lane (AST) 423701</u></b>								
402 Check Roads/Bridges	0.03	0.06	\$2.94	\$2.61	\$0.00	\$0.00	\$2.21	\$7.76
426 Sweeping	2.26	0.01	\$54.27	\$92.94	\$0.00	\$0.00	\$41.25	\$188.46
444 Tree Trimming	0.12	0.00	\$3.76	\$3.22	\$0.00	\$0.00	\$2.82	\$9.79
511 Snow Removal/Check	5.01	2.34	\$184.14	\$453.12	\$263.67	\$0.00	\$145.08	\$1,046.02
514 Sanding Materials (Incl Haul/Mix)	0.72	0.01	\$18.55	\$43.90	\$0.00	\$0.00	\$14.26	\$76.71
521 Sign Maint	0.55	0.00	\$13.19	\$3.07	\$0.00	\$0.00	\$9.77	\$26.02
523 Traffic Studies	1.00	0.00	\$27.46	\$35.00	\$0.00	\$0.00	\$20.72	\$83.18
Heritage Lane (AST) 423701	9.70	2.42	\$304.32	\$633.86	\$263.67	\$0.00	\$236.09	\$1,437.94
<b>Total Heritage Lane (AST) 423701</b>	<b>9.70</b>	<b>2.42</b>	<b>\$304.32</b>	<b>\$633.86</b>	<b>\$263.67</b>	<b>\$0.00</b>	<b>\$236.09</b>	<b>\$1,437.94</b>
<b><u>Hickory Drive (G) 221602</u></b>								
108 GPS/GIS Activities	0.05	0.00	\$1.20	\$0.51	\$0.00	\$0.00	\$0.89	\$2.60
404 Blading/Gravel Maint	2.63	0.00	\$70.08	\$236.25	\$0.00	\$0.00	\$53.71	\$360.04
442 Mowing/Weed Control	1.41	0.00	\$34.25	\$66.23	\$0.00	\$0.00	\$25.79	\$126.27
511 Snow Removal/Check	2.63	1.53	\$131.54	\$246.83	\$0.00	\$0.00	\$98.97	\$477.34

# Pennington County SD

Reporting Dates Year 2023

## Cost Summary By Location/Task

\\HWY-PUBWRKSQL\PubWorks\Reports\CostLocSum0383.rpt

<u>Task</u>	<u>Reg Hrs</u>	<u>OT Hrs</u>	<u>Labor Cost</u>	<u>Eqp Cost</u>	<u>Mat Cost</u>	<u>Con Cost</u>	<u>Overhead</u>	<u>Total Cost</u>
<b><u>Hickory Drive (G) 221602</u></b>								
521 Sign Maint	0.25	0.00	\$6.53	\$2.77	\$0.00	\$0.00	\$4.82	\$14.12
Hickory Drive (G) 221602	6.97	1.53	\$243.60	\$552.59	\$0.00	\$0.00	\$184.18	\$980.37
<b>Total Hickory Drive (G) 221602</b>	<b>6.97</b>	<b>1.53</b>	<b>\$243.60</b>	<b>\$552.59</b>	<b>\$0.00</b>	<b>\$0.00</b>	<b>\$184.18</b>	<b>\$980.37</b>
<b><u>Hidden Springs Road (G) 420801</u></b>								
107 Approach Permits	0.50	0.00	\$12.97	\$17.50	\$0.00	\$0.00	\$10.52	\$40.98
108 GPS/GIS Activities	0.20	0.00	\$4.71	\$2.01	\$0.00	\$0.00	\$3.66	\$10.38
404 Blading/Gravel Maint	6.75	2.00	\$262.35	\$720.00	\$0.00	\$0.00	\$226.44	\$1,208.79
442 Mowing/Weed Control	5.53	0.00	\$134.27	\$259.61	\$0.00	\$0.00	\$111.89	\$505.76
511 Snow Removal/Check	10.46	4.29	\$417.39	\$789.24	\$0.00	\$0.00	\$347.16	\$1,553.79
521 Sign Maint	0.54	0.00	\$12.84	\$3.57	\$0.00	\$0.00	\$9.91	\$26.32
523 Traffic Studies	2.00	0.00	\$59.31	\$35.00	\$0.00	\$0.00	\$46.49	\$140.79
Hidden Springs Road (G) 420801	25.97	6.29	\$903.83	\$1,826.93	\$0.00	\$0.00	\$756.06	\$3,486.80
<b>Total Hidden Springs Road (G) 420801</b>	<b>25.97</b>	<b>6.29</b>	<b>\$903.83</b>	<b>\$1,826.93</b>	<b>\$0.00</b>	<b>\$0.00</b>	<b>\$756.06</b>	<b>\$3,486.80</b>
<b><u>Hidden Valley Lane (AC) 426701</u></b>								
108 GPS/GIS Activities	0.02	0.00	\$0.49	\$0.34	\$0.00	\$0.00	\$0.36	\$1.20
402 Check Roads/Bridges	0.02	0.05	\$2.39	\$2.06	\$0.00	\$0.00	\$1.78	\$6.23
426 Sweeping	1.67	0.01	\$40.11	\$68.58	\$0.00	\$0.00	\$30.11	\$138.80
442 Mowing/Weed Control	1.34	0.00	\$31.99	\$59.92	\$0.00	\$0.00	\$24.07	\$115.97
Hidden Valley Lane (AC) 426701	3.06	0.06	\$74.98	\$130.90	\$0.00	\$0.00	\$56.32	\$262.20
<b>Total Hidden Valley Lane (AC) 426701</b>	<b>3.06</b>	<b>0.06</b>	<b>\$74.98</b>	<b>\$130.90</b>	<b>\$0.00</b>	<b>\$0.00</b>	<b>\$56.32</b>	<b>\$262.20</b>
<b><u>Highland Hills Road (AST) 425305</u></b>								
402 Check Roads/Bridges	0.03	0.05	\$2.60	\$2.30	\$0.00	\$0.00	\$1.94	\$6.84
426 Sweeping	1.99	0.01	\$47.89	\$82.01	\$0.00	\$0.00	\$36.20	\$166.09
511 Snow Removal/Check	5.23	1.85	\$195.57	\$390.10	\$232.65	\$0.00	\$151.09	\$969.41
514 Sanding Materials (Incl Haul/Mix)	0.64	0.01	\$16.37	\$38.74	\$0.00	\$0.00	\$12.50	\$67.61
521 Sign Maint	0.42	0.00	\$10.22	\$3.14	\$0.00	\$0.00	\$7.56	\$20.92
Highland Hills Road (AST) 425305	8.31	1.92	\$272.65	\$516.28	\$232.65	\$0.00	\$209.28	\$1,230.87
<b>Total Highland Hills Road (AST) 425305</b>	<b>8.31</b>	<b>1.92</b>	<b>\$272.65</b>	<b>\$516.28</b>	<b>\$232.65</b>	<b>\$0.00</b>	<b>\$209.28</b>	<b>\$1,230.87</b>
<b><u>Highland Loop (G) 424601</u></b>								
108 GPS/GIS Activities	0.04	0.00	\$1.10	\$0.76	\$0.00	\$0.00	\$0.84	\$2.70
402 Check Roads/Bridges	0.00	0.02	\$0.51	\$0.32	\$0.00	\$0.00	\$0.38	\$1.21
404 Blading/Gravel Maint	12.00	0.00	\$290.49	\$837.50	\$0.00	\$0.00	\$234.43	\$1,362.42
426 Sweeping	0.03	0.00	\$0.45	\$0.54	\$0.00	\$0.00	\$0.35	\$1.34
442 Mowing/Weed Control	2.99	0.01	\$71.65	\$134.22	\$0.00	\$0.00	\$56.30	\$262.18
444 Tree Trimming	0.11	0.00	\$3.37	\$3.84	\$0.00	\$0.00	\$2.59	\$9.80
511 Snow Removal/Check	10.30	2.96	\$384.13	\$928.88	\$0.00	\$0.00	\$306.24	\$1,619.25
Highland Loop (G) 424601	25.48	2.99	\$751.69	\$1,906.07	\$0.00	\$0.00	\$601.14	\$3,258.90
<b>Total Highland Loop (G) 424601</b>	<b>25.48</b>	<b>2.99</b>	<b>\$751.69</b>	<b>\$1,906.07</b>	<b>\$0.00</b>	<b>\$0.00</b>	<b>\$601.14</b>	<b>\$3,258.90</b>
<b><u>Highway 1416 (AC) 241401</u></b>								
105 Office Engineering	2.00	0.00	\$70.60	\$0.00	\$0.00	\$0.00	\$64.73	\$135.33
108 GPS/GIS Activities	1.03	0.00	\$24.49	\$10.46	\$0.00	\$0.00	\$24.46	\$59.41
109 Utility Permits	1.21	0.00	\$31.49	\$25.00	\$0.00	\$0.00	\$33.65	\$90.14
402 Check Roads/Bridges	0.14	0.64	\$26.21	\$16.17	\$0.00	\$0.00	\$27.12	\$69.50
408 Patching-Cut Outs	166.00	4.75	\$3,869.18	\$4,020.00	\$2,602.26	\$0.00	\$4,814.56	\$15,306.00
426 Sweeping	32.00	0.00	\$775.71	\$1,219.60	\$0.00	\$0.00	\$944.57	\$2,939.88



# Pennington County SD

Reporting Dates Year 2023

## Cost Summary By Location/Task

\\HWY-PUBWRKSQL\PubWorks\Reports\CostLocSum0383.rpt

<u>Task</u>	<u>Reg Hrs</u>	<u>OT Hrs</u>	<u>Labor Cost</u>	<u>Eqp Cost</u>	<u>Mat Cost</u>	<u>Con Cost</u>	<u>Overhead</u>	<u>Total Cost</u>
<b>Highway 1416 (AC) 241401</b>								
442 Mowing/Weed Control	28.79	0.00	\$698.74	\$1,351.02	\$0.00	\$0.00	\$899.15	\$2,948.92
445 Trash Cleanup	19.00	0.00	\$417.50	\$670.00	\$0.00	\$0.00	\$510.98	\$1,598.48
511 Snow Removal/Check	85.64	22.55	\$2,656.75	\$7,940.86	\$3,955.10	\$0.00	\$4,712.27	\$19,264.98
514 Sanding Materials (Incl Haul/Mix)	10.81	0.10	\$278.30	\$658.57	\$0.00	\$0.00	\$381.18	\$1,318.05
520 Work Zone Traffic Control	4.00	0.00	\$131.90	\$70.00	\$0.00	\$0.00	\$134.32	\$336.22
521 Sign Maint	74.39	0.00	\$2,146.30	\$3,428.39	\$3,325.08	\$0.00	\$3,260.14	\$12,159.90
522 Sign Vandalism	1.00	0.00	\$29.66	\$17.50	\$0.00	\$0.00	\$30.53	\$77.68
523 Traffic Studies	3.00	0.00	\$93.16	\$70.00	\$0.00	\$0.00	\$98.80	\$261.96
524 Signal/Light Maint	1.00	0.00	\$29.66	\$17.50	\$0.00	\$30.29	\$36.33	\$113.77
525 Pavement Marking	0.00	0.00	\$0.00	\$0.00	\$0.00	\$1,613.04	\$308.70	\$1,921.74
527 Rumble Strips	38.00	0.00	\$912.90	\$1,455.00	\$0.00	\$11,496.00	\$3,315.43	\$17,179.32
750 Long Range Planning	0.00	0.00	\$0.00	\$0.00	\$0.00	\$6,976.75	\$1,335.18	\$8,311.93
855 Supervision/Paperwork	4.00	0.00	\$122.60	\$70.00	\$0.00	\$0.00	\$125.79	\$318.39
Highway 1416 (AC) 241401	472.00	28.04	\$12,315.13	\$21,040.08	\$9,882.44	\$20,116.08	\$21,057.90	\$84,411.59
<b>Total Highway 1416 (AC) 241401</b>	<b>472.00</b>	<b>28.04</b>	<b>\$12,315.13</b>	<b>\$21,040.08</b>	<b>\$9,882.44</b>	<b>\$20,116.08</b>	<b>\$21,057.90</b>	<b>\$84,411.59</b>
<b>Highway 1416 (AC) 241402</b>								
102 Inspections	0.63	0.00	\$18.87	\$10.94	\$0.00	\$0.00	\$15.44	\$45.24
103 ROW/Easements	4.00	0.00	\$141.20	\$0.00	\$0.00	\$0.00	\$110.75	\$251.95
106 Construction Engineering	0.50	0.00	\$12.97	\$11.67	\$0.00	\$0.00	\$10.85	\$35.48
108 GPS/GIS Activities	0.32	0.00	\$7.54	\$3.22	\$0.00	\$0.00	\$6.10	\$16.86
112 Utility Locates	0.25	0.00	\$6.48	\$8.75	\$0.00	\$0.00	\$5.60	\$20.83
402 Check Roads/Bridges	0.04	0.20	\$8.07	\$4.98	\$0.00	\$0.00	\$6.62	\$19.67
426 Sweeping	9.85	0.00	\$238.80	\$375.45	\$0.00	\$0.00	\$209.41	\$823.66
442 Mowing/Weed Control	8.86	0.00	\$215.10	\$415.90	\$0.00	\$0.00	\$193.21	\$824.22
511 Snow Removal/Check	22.52	10.79	\$858.80	\$2,444.54	\$1,217.55	\$0.00	\$889.33	\$5,410.21
514 Sanding Materials (Incl Haul/Mix)	3.33	0.03	\$85.67	\$202.74	\$0.00	\$0.00	\$79.14	\$367.55
521 Sign Maint	4.51	0.00	\$116.83	\$29.52	\$0.00	\$0.00	\$93.37	\$239.72
523 Traffic Studies	1.50	0.00	\$46.58	\$35.00	\$0.00	\$0.00	\$38.59	\$120.16
524 Signal/Light Maint	0.00	0.00	\$0.00	\$0.00	\$0.00	\$374.86	\$22.08	\$396.94
525 Pavement Marking	0.00	0.00	\$0.00	\$0.00	\$0.00	\$757.85	\$44.65	\$802.50
750 Long Range Planning	0.00	0.00	\$0.00	\$0.00	\$0.00	\$6,976.75	\$411.02	\$7,387.77
Highway 1416 (AC) 241402	56.29	11.02	\$1,756.90	\$3,542.70	\$1,217.55	\$8,109.46	\$2,136.17	\$16,762.76
<b>Total Highway 1416 (AC) 241402</b>	<b>56.29</b>	<b>11.02</b>	<b>\$1,756.90</b>	<b>\$3,542.70</b>	<b>\$1,217.55</b>	<b>\$8,109.46</b>	<b>\$2,136.17</b>	<b>\$16,762.76</b>
<b>Highway 1416 (AC) 241403</b>								
102 Inspections	1.63	0.00	\$44.80	\$37.19	\$0.00	\$0.00	\$60.64	\$142.62
106 Construction Engineering	0.50	0.00	\$12.97	\$11.67	\$0.00	\$0.00	\$17.86	\$42.49
408 Patching-Cut Outs	0.00	0.00	\$0.00	\$0.00	\$68.50	\$0.00	\$23.52	\$92.02
409 Hand Patch/AMZ	46.00	0.00	\$1,055.02	\$1,020.00	\$30.72	\$0.00	\$1,488.33	\$3,594.07
426 Sweeping	37.14	0.00	\$890.00	\$1,306.53	\$0.00	\$0.00	\$1,399.80	\$3,596.34
434 Guardrail Maint	0.00	0.00	\$0.00	\$0.00	\$0.00	\$2,570.74	\$882.66	\$3,453.40
442 Mowing/Weed Control	32.52	0.00	\$811.99	\$1,846.92	\$0.00	\$0.00	\$1,501.97	\$4,160.89
445 Trash Cleanup	21.00	0.00	\$512.60	\$192.50	\$0.00	\$0.00	\$613.94	\$1,319.04
511 Snow Removal/Check	59.00	18.12	\$2,289.80	\$5,381.25	\$1,835.74	\$0.00	\$4,925.21	\$14,432.01
514 Sanding Materials (Incl Haul/Mix)	7.95	0.00	\$186.94	\$609.38	\$0.00	\$0.00	\$409.02	\$1,205.34
521 Sign Maint	2.50	0.00	\$64.65	\$87.50	\$52.17	\$0.00	\$117.05	\$321.37
523 Traffic Studies	3.00	0.00	\$93.16	\$70.00	\$0.00	\$0.00	\$123.60	\$286.76
525 Pavement Marking	0.00	0.00	\$0.00	\$0.00	\$0.00	\$4,366.33	\$1,499.18	\$5,865.51
803 Training	0.16	0.00	\$3.22	\$15.51	\$0.00	\$0.00	\$8.76	\$27.49
Highway 1416 (AC) 241403	211.39	18.12	\$5,965.14	\$10,578.45	\$1,987.13	\$6,937.07	\$13,071.56	\$38,539.35

# Pennington County SD

Reporting Dates Year 2023

## Cost Summary By Location/Task

\\HWY-PUBWRKSQL\PubWorks\Reports\CostLocSum0383.rpt

<u>Task</u>	<u>Reg Hrs</u>	<u>OT Hrs</u>	<u>Labor Cost</u>	<u>Eqp Cost</u>	<u>Mat Cost</u>	<u>Con Cost</u>	<u>Overhead</u>	<u>Total Cost</u>
<b>Highway 1416 (AC) 241403</b>								
<b>CU 241403+7.027 - Highway 1416 (AC) 241403</b>								
405 Culvert Maint	2.00	0.00	\$53.04	\$0.00	\$0.00	\$0.00	\$56.69	\$109.73
CU 241403+7.027	2.00	0.00	\$53.04	\$0.00	\$0.00	\$0.00	\$56.69	\$109.73
<b>Total Highway 1416 (AC) 241403</b>	<b>213.39</b>	<b>18.12</b>	<b>\$6,018.18</b>	<b>\$10,578.45</b>	<b>\$1,987.13</b>	<b>\$6,937.07</b>	<b>\$13,128.25</b>	<b>\$38,649.08</b>
<b>Highway 1416 (AC) 241404</b>								
102 Inspections	0.63	0.00	\$18.87	\$10.94	\$0.00	\$0.00	\$14.81	\$44.61
109 Utility Permits	0.50	0.00	\$12.97	\$17.50	\$0.00	\$0.00	\$10.56	\$41.02
426 Sweeping	4.10	0.00	\$98.24	\$144.22	\$0.00	\$0.00	\$80.45	\$322.91
442 Mowing/Weed Control	3.59	0.00	\$89.63	\$203.87	\$0.00	\$0.00	\$76.14	\$369.64
511 Snow Removal/Check	6.51	2.00	\$252.75	\$594.00	\$202.63	\$0.00	\$223.12	\$1,272.51
514 Sanding Materials (Incl Haul/Mix)	0.88	0.00	\$20.63	\$67.26	\$0.00	\$0.00	\$18.30	\$106.20
521 Sign Maint	5.00	0.00	\$142.84	\$175.00	\$251.31	\$0.00	\$125.19	\$694.34
523 Traffic Studies	1.50	0.00	\$46.58	\$35.00	\$0.00	\$0.00	\$36.87	\$118.44
525 Pavement Marking	0.00	0.00	\$0.00	\$0.00	\$0.00	\$479.74	\$18.18	\$497.92
803 Training	0.02	0.00	\$0.36	\$1.71	\$0.00	\$0.00	\$0.34	\$2.40
Highway 1416 (AC) 241404	22.72	2.00	\$682.87	\$1,249.50	\$453.94	\$479.74	\$603.97	\$3,470.00
<b>Total Highway 1416 (AC) 241404</b>	<b>22.72</b>	<b>2.00</b>	<b>\$682.87</b>	<b>\$1,249.50</b>	<b>\$453.94</b>	<b>\$479.74</b>	<b>\$603.97</b>	<b>\$3,470.00</b>
<b>Highway 1416 (AC) 241405</b>								
102 Inspections	1.63	0.00	\$44.80	\$37.19	\$0.00	\$0.00	\$50.89	\$132.87
106 Construction Engineering	0.50	0.00	\$12.97	\$11.67	\$0.00	\$0.00	\$14.93	\$39.56
109 Utility Permits	1.00	0.00	\$25.93	\$35.00	\$0.00	\$0.00	\$32.48	\$93.41
426 Sweeping	24.27	0.00	\$581.66	\$853.89	\$0.00	\$0.00	\$744.08	\$2,179.63
442 Mowing/Weed Control	21.25	0.00	\$530.68	\$1,207.06	\$0.00	\$0.00	\$774.91	\$2,512.65
445 Trash Cleanup	24.00	0.00	\$619.56	\$1,015.00	\$0.00	\$0.00	\$816.23	\$2,450.79
511 Snow Removal/Check	37.11	13.29	\$1,514.93	\$3,516.93	\$1,199.75	\$0.00	\$2,497.31	\$8,728.92
514 Sanding Materials (Incl Haul/Mix)	5.19	0.00	\$122.17	\$398.26	\$0.00	\$0.00	\$205.41	\$725.85
525 Pavement Marking	0.00	0.00	\$0.00	\$0.00	\$0.00	\$2,843.68	\$638.11	\$3,481.79
527 Rumble Strips	4.25	0.00	\$146.37	\$43.75	\$0.00	\$0.00	\$148.84	\$338.96
803 Training	0.10	0.00	\$2.10	\$10.13	\$0.00	\$0.00	\$4.27	\$16.51
Highway 1416 (AC) 241405	119.31	13.29	\$3,601.17	\$7,128.88	\$1,199.75	\$2,843.68	\$5,927.46	\$20,700.94
<b>Total Highway 1416 (AC) 241405</b>	<b>119.31</b>	<b>13.29</b>	<b>\$3,601.17</b>	<b>\$7,128.88</b>	<b>\$1,199.75</b>	<b>\$2,843.68</b>	<b>\$5,927.46</b>	<b>\$20,700.94</b>
<b>Highway 1416 (AST) 241406</b>								
426 Sweeping	24.31	0.00	\$582.64	\$855.31	\$0.00	\$0.00	\$745.86	\$2,183.82
442 Mowing/Weed Control	21.29	0.00	\$531.57	\$1,209.08	\$0.00	\$0.00	\$776.86	\$2,517.50
511 Snow Removal/Check	36.45	14.04	\$1,526.75	\$3,522.81	\$1,201.76	\$0.00	\$2,512.65	\$8,763.97
514 Sanding Materials (Incl Haul/Mix)	5.20	0.00	\$122.38	\$398.93	\$0.00	\$0.00	\$205.95	\$727.26
521 Sign Maint	1.00	0.00	\$29.66	\$17.50	\$0.00	\$0.00	\$32.11	\$79.26
523 Traffic Studies	3.00	0.00	\$93.16	\$70.00	\$0.00	\$0.00	\$104.25	\$267.41
525 Pavement Marking	0.00	0.00	\$0.00	\$0.00	\$0.00	\$8,835.16	\$1,985.89	\$10,821.05
803 Training	0.10	0.00	\$2.11	\$10.15	\$0.00	\$0.00	\$4.28	\$16.54
Highway 1416 (AST) 241406	91.35	14.04	\$2,888.26	\$6,083.78	\$1,201.76	\$8,835.16	\$6,367.86	\$25,376.81
<b>Total Highway 1416 (AST) 241406</b>	<b>91.35</b>	<b>14.04</b>	<b>\$2,888.26</b>	<b>\$6,083.78</b>	<b>\$1,201.76</b>	<b>\$8,835.16</b>	<b>\$6,367.86</b>	<b>\$25,376.81</b>
<b>Highway 1416 (G/AST) 341401</b>								
404 Blading/Gravel Maint	15.50	3.00	\$545.55	\$1,665.00	\$0.00	\$0.00	\$632.98	\$2,843.52
426 Sweeping	0.07	0.00	\$1.67	\$2.88	\$0.00	\$0.00	\$1.70	\$6.25
442 Mowing/Weed Control	10.17	0.00	\$253.80	\$577.29	\$0.00	\$0.00	\$273.31	\$1,104.40

# Pennington County SD

Reporting Dates Year 2023

## Cost Summary By Location/Task

\\HWY-PUBWRKSQL\PubWorks\Reports\CostLocSum0383.rpt

<u>Task</u>	<u>Reg Hrs</u>	<u>OT Hrs</u>	<u>Labor Cost</u>	<u>Eqp Cost</u>	<u>Mat Cost</u>	<u>Con Cost</u>	<u>Overhead</u>	<u>Total Cost</u>
<b>Highway 1416 (G/AST) 341401</b>								
511 Snow Removal/Check	3.57	2.97	\$242.37	\$477.57	\$16.05	\$0.00	\$254.81	\$990.80
514 Sanding Materials (Incl Haul/Mix)	0.07	0.00	\$1.63	\$5.33	\$0.00	\$0.00	\$1.93	\$8.90
803 Training	0.00	0.00	\$0.03	\$0.14	\$0.00	\$0.00	\$0.04	\$0.20
Highway 1416 (G/AST) 341401	29.37	5.97	\$1,045.05	\$2,728.20	\$16.05	\$0.00	\$1,164.76	\$4,954.06
<b>Total Highway 1416 (G/AST) 341401</b>	<b>29.37</b>	<b>5.97</b>	<b>\$1,045.05</b>	<b>\$2,728.20</b>	<b>\$16.05</b>	<b>\$0.00</b>	<b>\$1,164.76</b>	<b>\$4,954.06</b>
<b>Highway 44 (to Robertson Pit) E - 701833</b>								
<b>LG 701833+00.00 - Highway 44 (to Robertson Pit) E - 701833</b>								
102 Inspections	1.50	0.00	\$35.66	\$15.00	\$0.00	\$0.00	\$25.88	\$76.55
LG 701833+00.00	1.50	0.00	\$35.66	\$15.00	\$0.00	\$0.00	\$25.88	\$76.55
<b>Total Highway 44 (to Robertson Pit) E -</b>	<b>1.50</b>	<b>0.00</b>	<b>\$35.66</b>	<b>\$15.00</b>	<b>\$0.00</b>	<b>\$0.00</b>	<b>\$25.88</b>	<b>\$76.55</b>
<b>Hilltop Road (AC) 427404</b>								
402 Check Roads/Bridges	0.00	0.01	\$0.51	\$0.32	\$0.00	\$0.00	\$0.38	\$1.21
426 Sweeping	0.63	0.00	\$15.21	\$23.91	\$0.00	\$0.00	\$11.18	\$50.30
444 Tree Trimming	0.02	0.00	\$0.49	\$0.28	\$0.00	\$0.00	\$0.36	\$1.14
511 Snow Removal/Check	1.34	0.56	\$47.26	\$63.17	\$77.55	\$0.00	\$34.99	\$222.98
514 Sanding Materials (Incl Haul/Mix)	0.21	0.00	\$5.46	\$12.91	\$0.00	\$0.00	\$4.03	\$22.40
523 Traffic Studies	2.00	0.00	\$59.31	\$35.00	\$0.00	\$0.00	\$43.37	\$137.67
Hilltop Road (AC) 427404	4.20	0.58	\$128.25	\$135.60	\$77.55	\$0.00	\$94.31	\$435.70
<b>Total Hilltop Road (AC) 427404</b>	<b>4.20</b>	<b>0.58</b>	<b>\$128.25</b>	<b>\$135.60</b>	<b>\$77.55</b>	<b>\$0.00</b>	<b>\$94.31</b>	<b>\$435.70</b>
<b>Hisega Road (AST) 323601</b>								
108 GPS/GIS Activities	0.10	0.00	\$2.54	\$1.75	\$0.00	\$0.00	\$2.05	\$6.33
402 Check Roads/Bridges	0.13	0.27	\$12.34	\$10.64	\$0.00	\$0.00	\$10.06	\$33.04
426 Sweeping	11.50	0.04	\$272.98	\$469.99	\$0.00	\$0.00	\$233.99	\$976.95
442 Mowing/Weed Control	6.90	0.02	\$165.06	\$309.19	\$0.00	\$0.00	\$142.69	\$616.94
444 Tree Trimming	0.47	0.00	\$14.26	\$12.21	\$0.00	\$0.00	\$11.63	\$38.10
511 Snow Removal/Check	21.74	6.15	\$669.93	\$1,719.20	\$1,000.41	\$0.00	\$650.05	\$4,039.59
514 Sanding Materials (Incl Haul/Mix)	2.73	0.03	\$70.39	\$166.58	\$0.00	\$0.00	\$62.54	\$299.51
521 Sign Maint	4.09	0.00	\$109.34	\$46.63	\$0.00	\$0.00	\$86.87	\$242.83
525 Pavement Marking	0.00	0.00	\$0.00	\$0.00	\$0.00	\$2,316.07	\$112.11	\$2,428.18
815 Accidents/Emergency Work	2.00	2.00	\$137.68	\$78.75	\$0.00	\$0.00	\$110.35	\$326.78
Hisega Road (AST) 323601	49.66	8.50	\$1,454.51	\$2,814.94	\$1,000.41	\$2,316.07	\$1,422.33	\$9,008.26
<b>Total Hisega Road (AST) 323601</b>	<b>49.66</b>	<b>8.50</b>	<b>\$1,454.51</b>	<b>\$2,814.94</b>	<b>\$1,000.41</b>	<b>\$2,316.07</b>	<b>\$1,422.33</b>	<b>\$9,008.26</b>
<b>Hogan Street (AC) 420416</b>								
402 Check Roads/Bridges	0.00	0.02	\$0.62	\$0.38	\$0.00	\$0.00	\$0.45	\$1.45
408 Patching-Cut Outs	122.00	0.00	\$2,539.13	\$3,095.00	\$1,424.10	\$0.00	\$1,873.72	\$8,931.96
409 Hand Patch/AMZ	12.06	0.00	\$245.41	\$402.90	\$12.36	\$0.00	\$181.00	\$841.66
421 Chip Seal	0.00	0.00	\$0.00	\$0.00	\$0.00	\$7,937.84	\$35.74	\$7,973.58
426 Sweeping	0.75	0.00	\$18.25	\$28.70	\$0.00	\$0.00	\$13.45	\$60.40
444 Tree Trimming	0.25	0.00	\$5.75	\$7.41	\$0.00	\$0.00	\$4.23	\$17.39
511 Snow Removal/Check	1.82	0.46	\$55.30	\$131.46	\$93.06	\$0.00	\$41.37	\$321.20
514 Sanding Materials (Incl Haul/Mix)	0.25	0.00	\$6.55	\$15.50	\$0.00	\$0.00	\$4.85	\$26.89
803 Training	0.07	0.00	\$1.36	\$2.29	\$0.00	\$0.00	\$1.00	\$4.65
Hogan Street (AC) 420416	137.20	0.48	\$2,872.36	\$3,683.63	\$1,529.52	\$7,937.84	\$2,155.82	\$18,179.19
<b>Total Hogan Street (AC) 420416</b>	<b>137.20</b>	<b>0.48</b>	<b>\$2,872.36</b>	<b>\$3,683.63</b>	<b>\$1,529.52</b>	<b>\$7,937.84</b>	<b>\$2,155.82</b>	<b>\$18,179.19</b>
<b>Horse Creek Road (G) 436101</b>								

# Pennington County SD

Reporting Dates Year 2023

## Cost Summary By Location/Task

\\HWY-PUBWRKSQL\PubWorks\Reports\CostLocSum0383.rpt

<u>Task</u>	<u>Reg Hrs</u>	<u>OT Hrs</u>	<u>Labor Cost</u>	<u>Eqp Cost</u>	<u>Mat Cost</u>	<u>Con Cost</u>	<u>Overhead</u>	<u>Total Cost</u>
<b><u>Horse Creek Road (G) 436101</u></b>								
108 GPS/GIS Activities	0.04	0.00	\$1.01	\$0.58	\$0.00	\$0.00	\$0.75	\$2.33
402 Check Roads/Bridges	0.00	0.02	\$0.60	\$0.53	\$0.00	\$0.00	\$0.45	\$1.58
404 Blading/Gravel Maint	0.00	0.50	\$22.99	\$45.00	\$0.00	\$0.00	\$17.54	\$85.53
426 Sweeping	0.00	0.00	\$0.16	\$0.64	\$0.00	\$0.00	\$0.12	\$0.92
442 Mowing/Weed Control	0.70	0.00	\$15.26	\$39.06	\$0.00	\$0.00	\$11.76	\$66.08
511 Snow Removal/Check	4.54	1.32	\$161.59	\$268.83	\$0.00	\$0.00	\$122.71	\$553.12
Horse Creek Road (G) 436101	5.29	1.84	\$201.60	\$354.63	\$0.00	\$0.00	\$153.34	\$709.57
<b>Total Horse Creek Road (G) 436101</b>	<b>5.29</b>	<b>1.84</b>	<b>\$201.60</b>	<b>\$354.63</b>	<b>\$0.00</b>	<b>\$0.00</b>	<b>\$153.34</b>	<b>\$709.57</b>
<b><u>Howie Drive (AC) 420417</u></b>								
109 Utility Permits	0.50	0.00	\$12.97	\$17.50	\$0.00	\$0.00	\$9.63	\$40.09
402 Check Roads/Bridges	0.01	0.03	\$1.03	\$0.63	\$0.00	\$0.00	\$0.76	\$2.42
426 Sweeping	1.25	0.00	\$30.42	\$47.83	\$0.00	\$0.00	\$22.65	\$100.90
444 Tree Trimming	0.41	0.00	\$9.59	\$12.34	\$0.00	\$0.00	\$7.12	\$29.06
447 Drop Inlet Inspection/Maint	0.41	0.00	\$9.29	\$4.44	\$0.00	\$0.00	\$6.84	\$20.57
511 Snow Removal/Check	3.03	0.77	\$92.16	\$219.10	\$155.10	\$0.00	\$70.36	\$536.73
514 Sanding Materials (Incl Haul/Mix)	0.42	0.00	\$10.91	\$25.83	\$0.00	\$0.00	\$8.19	\$44.93
803 Training	0.11	0.00	\$2.26	\$3.82	\$0.00	\$0.00	\$1.69	\$7.77
Howie Drive (AC) 420417	6.14	0.80	\$168.63	\$331.49	\$155.10	\$0.00	\$127.24	\$782.46
<b>Total Howie Drive (AC) 420417</b>	<b>6.14</b>	<b>0.80</b>	<b>\$168.63</b>	<b>\$331.49</b>	<b>\$155.10</b>	<b>\$0.00</b>	<b>\$127.24</b>	<b>\$782.46</b>
<b><u>Hughes Court (AC) 420611</u></b>								
402 Check Roads/Bridges	0.00	0.01	\$0.26	\$0.16	\$0.00	\$0.00	\$0.19	\$0.60
426 Sweeping	0.31	0.00	\$7.60	\$11.96	\$0.00	\$0.00	\$5.55	\$25.12
444 Tree Trimming	0.01	0.00	\$0.25	\$0.14	\$0.00	\$0.00	\$0.18	\$0.57
511 Snow Removal/Check	0.77	0.19	\$22.62	\$31.59	\$38.78	\$0.00	\$16.58	\$109.56
514 Sanding Materials (Incl Haul/Mix)	0.11	0.00	\$2.73	\$6.46	\$0.00	\$0.00	\$2.00	\$11.18
Hughes Court (AC) 420611	1.20	0.19	\$33.45	\$50.30	\$38.78	\$0.00	\$24.50	\$147.02
<b>Total Hughes Court (AC) 420611</b>	<b>1.20</b>	<b>0.19</b>	<b>\$33.45</b>	<b>\$50.30</b>	<b>\$38.78</b>	<b>\$0.00</b>	<b>\$24.50</b>	<b>\$147.02</b>
<b><u>Hurst Avenue (G) 221603</u></b>								
108 GPS/GIS Activities	0.03	0.00	\$0.62	\$0.27	\$0.00	\$0.00	\$0.46	\$1.35
404 Blading/Gravel Maint	1.00	0.00	\$30.65	\$11.67	\$0.00	\$0.00	\$22.44	\$64.76
442 Mowing/Weed Control	0.73	0.00	\$17.81	\$34.44	\$0.00	\$0.00	\$13.18	\$65.42
511 Snow Removal/Check	1.37	1.11	\$82.73	\$139.26	\$0.00	\$0.00	\$61.09	\$283.08
521 Sign Maint	0.13	0.00	\$3.39	\$1.44	\$0.00	\$0.00	\$2.49	\$7.32
Hurst Avenue (G) 221603	3.26	1.11	\$135.21	\$187.07	\$0.00	\$0.00	\$99.65	\$421.93
<b>Total Hurst Avenue (G) 221603</b>	<b>3.26</b>	<b>1.11</b>	<b>\$135.21</b>	<b>\$187.07</b>	<b>\$0.00</b>	<b>\$0.00</b>	<b>\$99.65</b>	<b>\$421.93</b>
<b><u>I-90 Service Road S (AC) 321701</u></b>								
108 GPS/GIS Activities	0.31	0.00	\$7.40	\$3.16	\$0.00	\$0.00	\$5.97	\$16.53
402 Check Roads/Bridges	0.04	0.19	\$7.91	\$4.88	\$0.00	\$0.00	\$6.48	\$19.28
426 Sweeping	9.66	0.00	\$234.23	\$368.27	\$0.00	\$0.00	\$204.73	\$807.24
442 Mowing/Weed Control	23.69	0.00	\$588.84	\$407.96	\$0.00	\$0.00	\$484.76	\$1,481.56
511 Snow Removal/Check	14.10	7.58	\$655.43	\$1,382.15	\$1,194.29	\$0.00	\$662.22	\$3,894.09
514 Sanding Materials (Incl Haul/Mix)	3.26	0.03	\$84.04	\$198.86	\$0.00	\$0.00	\$77.31	\$360.21
521 Sign Maint	1.55	0.00	\$40.22	\$17.08	\$0.00	\$0.00	\$32.48	\$89.77
523 Traffic Studies	5.00	0.00	\$148.28	\$87.50	\$0.00	\$0.00	\$121.18	\$356.95
525 Pavement Marking	0.00	0.00	\$0.00	\$0.00	\$0.00	\$3,094.72	\$178.84	\$3,273.56
I-90 Service Road S (AC) 321701	57.62	7.80	\$1,766.34	\$2,469.86	\$1,194.29	\$3,094.72	\$1,773.98	\$10,299.19

# Pennington County SD

Reporting Dates Year 2023

## Cost Summary By Location/Task

\\HWY-PUBWRKSQL\PubWorks\Reports\CostLocSum0383.rpt

Task	Reg Hrs	OT Hrs	Labor Cost	Eqp Cost	Mat Cost	Con Cost	Overhead	Total Cost
<b>Total I-90 Service Road S (AC) 321701</b>	57.62	7.80	\$1,766.34	\$2,469.86	\$1,194.29	\$3,094.72	\$1,773.98	\$10,299.19

### **Indian Creek Road (G) 158001**

404 Blading/Gravel Maint	0.00	0.00	\$0.00	\$0.00	\$0.00	\$2,090.00	\$247.83	\$2,337.83
426 Sweeping	0.07	0.00	\$1.84	\$3.18	\$0.00	\$0.00	\$1.93	\$6.96
442 Mowing/Weed Control	11.23	0.00	\$280.43	\$637.84	\$0.00	\$0.00	\$312.31	\$1,230.58
511 Snow Removal/Check	0.00	0.00	\$0.00	\$0.00	\$0.00	\$190.00	\$22.53	\$212.53
<b>Indian Creek Road (G) 158001</b>	11.30	0.00	\$282.27	\$641.03	\$0.00	\$2,280.00	\$584.60	\$3,787.90

### **CU 158001+0.436 - Indian Creek Road (G) 158001**

105 Office Engineering	2.00	0.00	\$51.86	\$17.50	\$0.00	\$0.00	\$45.84	\$115.20
221 Metal Culvert Install	67.50	2.50	\$1,967.74	\$2,810.00	\$873.20	\$0.00	\$2,097.50	\$7,748.43
443 Seeding	3.00	0.00	\$67.11	\$70.00	\$0.00	\$0.00	\$64.94	\$202.05
<b>CU 158001+0.436</b>	72.50	2.50	\$2,086.71	\$2,897.50	\$873.20	\$0.00	\$2,208.29	\$8,065.69

### **LG 158001+00.81 - Indian Creek Road (G) 158001**

102 Inspections	1.00	0.00	\$30.66	\$17.50	\$0.00	\$0.00	\$27.95	\$76.11
<b>LG 158001+00.81</b>	1.00	0.00	\$30.66	\$17.50	\$0.00	\$0.00	\$27.95	\$76.11

### **LG 158001+03.01 - Indian Creek Road (G) 158001**

102 Inspections	1.00	0.00	\$30.66	\$17.50	\$0.00	\$0.00	\$27.95	\$76.11
<b>LG 158001+03.01</b>	1.00	0.00	\$30.66	\$17.50	\$0.00	\$0.00	\$27.95	\$76.11

<b>Total Indian Creek Road (G) 158001</b>	85.80	2.50	\$2,430.29	\$3,573.53	\$873.20	\$2,280.00	\$2,848.79	\$12,005.81
---	-------	------	------------	------------	----------	------------	------------	-------------

### **Indian Creek Road (G) 257901**

404 Blading/Gravel Maint	0.00	0.00	\$0.00	\$0.00	\$0.00	\$902.50	\$84.66	\$987.16
426 Sweeping	0.06	0.00	\$1.46	\$2.52	\$0.00	\$0.00	\$1.43	\$5.41
442 Mowing/Weed Control	8.89	0.00	\$221.86	\$504.62	\$0.00	\$0.00	\$229.09	\$955.57
511 Snow Removal/Check	0.00	0.00	\$0.00	\$0.00	\$0.00	\$190.00	\$17.82	\$207.82
<b>Indian Creek Road (G) 257901</b>	8.94	0.00	\$223.31	\$507.14	\$0.00	\$1,092.50	\$333.01	\$2,155.97

<b>Total Indian Creek Road (G) 257901</b>	8.94	0.00	\$223.31	\$507.14	\$0.00	\$1,092.50	\$333.01	\$2,155.97
---	------	------	----------	----------	--------	------------	----------	------------

### **Indian Creek Road (G) 258001**

107 Approach Permits	0.50	0.00	\$12.97	\$0.00	\$0.00	\$0.00	\$10.37	\$23.33
404 Blading/Gravel Maint	0.00	0.00	\$0.00	\$0.00	\$0.00	\$1,425.00	\$106.41	\$1,531.41
426 Sweeping	0.05	0.00	\$1.16	\$2.00	\$0.00	\$0.00	\$1.08	\$4.24
442 Mowing/Weed Control	7.07	0.00	\$176.60	\$401.68	\$0.00	\$0.00	\$171.29	\$749.57
511 Snow Removal/Check	0.00	0.00	\$0.00	\$0.00	\$0.00	\$190.00	\$14.19	\$204.19
<b>Indian Creek Road (G) 258001</b>	7.62	0.00	\$190.72	\$403.68	\$0.00	\$1,615.00	\$303.33	\$2,512.74

<b>Total Indian Creek Road (G) 258001</b>	7.62	0.00	\$190.72	\$403.68	\$0.00	\$1,615.00	\$303.33	\$2,512.74
---	------	------	----------	----------	--------	------------	----------	------------

### **Indian Creek Road (G) 457901**

404 Blading/Gravel Maint	0.00	0.00	\$0.00	\$0.00	\$0.00	\$950.00	\$70.94	\$1,020.94
426 Sweeping	0.05	0.00	\$1.16	\$2.00	\$0.00	\$0.00	\$1.08	\$4.24
442 Mowing/Weed Control	7.07	0.00	\$176.60	\$401.68	\$0.00	\$0.00	\$171.29	\$749.57
511 Snow Removal/Check	0.00	0.00	\$0.00	\$0.00	\$0.00	\$285.00	\$21.28	\$306.28
<b>Indian Creek Road (G) 457901</b>	7.12	0.00	\$177.76	\$403.68	\$0.00	\$1,235.00	\$264.59	\$2,081.03

<b>Total Indian Creek Road (G) 457901</b>	7.12	0.00	\$177.76	\$403.68	\$0.00	\$1,235.00	\$264.59	\$2,081.03
---	------	------	----------	----------	--------	------------	----------	------------

### **J Court (AC) 420418**

402 Check Roads/Bridges	0.00	0.01	\$0.46	\$0.29	\$0.00	\$0.00	\$0.34	\$1.09
426 Sweeping	0.56	0.00	\$13.69	\$21.52	\$0.00	\$0.00	\$10.05	\$45.26
444 Tree Trimming	0.19	0.00	\$4.32	\$5.55	\$0.00	\$0.00	\$3.16	\$13.03

# Pennington County SD

Reporting Dates Year 2023

## Cost Summary By Location/Task

\\HWY-PUBWRKSQL\PubWorks\Reports\CostLocSum0383.rpt

<u>Task</u>	<u>Reg Hrs</u>	<u>OT Hrs</u>	<u>Labor Cost</u>	<u>Eqp Cost</u>	<u>Mat Cost</u>	<u>Con Cost</u>	<u>Overhead</u>	<u>Total Cost</u>
<b><u>J Court (AC) 420418</u></b>								
511 Snow Removal/Check	1.36	0.35	\$41.47	\$98.60	\$69.80	\$0.00	\$30.79	\$240.66
514 Sanding Materials (Incl Haul/Mix)	0.19	0.00	\$4.91	\$11.62	\$0.00	\$0.00	\$3.62	\$20.15
803 Training	0.05	0.00	\$1.02	\$1.72	\$0.00	\$0.00	\$0.75	\$3.48
J Court (AC) 420418	2.36	0.36	\$65.87	\$139.30	\$69.80	\$0.00	\$48.71	\$323.68
<b>Total J Court (AC) 420418</b>	<b>2.36</b>	<b>0.36</b>	<b>\$65.87</b>	<b>\$139.30</b>	<b>\$69.80</b>	<b>\$0.00</b>	<b>\$48.71</b>	<b>\$323.68</b>
<b><u>Jack Pine Drive (AC) 426116</u></b>								
402 Check Roads/Bridges	0.00	0.02	\$0.82	\$0.51	\$0.00	\$0.00	\$0.60	\$1.93
426 Sweeping	1.00	0.00	\$24.34	\$38.26	\$0.00	\$0.00	\$18.03	\$80.63
444 Tree Trimming	0.33	0.00	\$7.67	\$9.88	\$0.00	\$0.00	\$5.67	\$23.22
511 Snow Removal/Check	2.13	0.91	\$76.91	\$175.28	\$124.08	\$0.00	\$58.05	\$434.33
514 Sanding Materials (Incl Haul/Mix)	0.34	0.00	\$8.73	\$20.66	\$0.00	\$0.00	\$6.51	\$35.90
803 Training	0.09	0.00	\$1.81	\$3.05	\$0.00	\$0.00	\$1.34	\$6.21
Jack Pine Drive (AC) 426116	3.89	0.94	\$120.29	\$247.64	\$124.08	\$0.00	\$90.21	\$582.22
<b>Total Jack Pine Drive (AC) 426116</b>	<b>3.89</b>	<b>0.94</b>	<b>\$120.29</b>	<b>\$247.64</b>	<b>\$124.08</b>	<b>\$0.00</b>	<b>\$90.21</b>	<b>\$582.22</b>
<b><u>Jim Street (AST) 427414</u></b>								
444 Tree Trimming	0.01	0.00	\$0.35	\$0.20	\$0.00	\$0.00	\$0.25	\$0.80
511 Snow Removal/Check	0.94	0.40	\$33.09	\$44.22	\$54.29	\$0.00	\$24.35	\$155.94
514 Sanding Materials (Incl Haul/Mix)	0.15	0.00	\$3.82	\$9.04	\$0.00	\$0.00	\$2.80	\$15.66
Jim Street (AST) 427414	1.10	0.40	\$37.25	\$53.46	\$54.29	\$0.00	\$27.40	\$172.40
<b>Total Jim Street (AST) 427414</b>	<b>1.10</b>	<b>0.40</b>	<b>\$37.25</b>	<b>\$53.46</b>	<b>\$54.29</b>	<b>\$0.00</b>	<b>\$27.40</b>	<b>\$172.40</b>
<b><u>Johnston Court (AC) 420442</u></b>								
402 Check Roads/Bridges	0.00	0.01	\$0.21	\$0.13	\$0.00	\$0.00	\$0.15	\$0.48
426 Sweeping	0.25	0.00	\$6.08	\$9.57	\$0.00	\$0.00	\$4.44	\$20.09
444 Tree Trimming	0.08	0.00	\$1.92	\$2.47	\$0.00	\$0.00	\$1.40	\$5.79
511 Snow Removal/Check	0.61	0.15	\$18.43	\$43.82	\$31.02	\$0.00	\$13.51	\$106.79
514 Sanding Materials (Incl Haul/Mix)	0.08	0.00	\$2.18	\$5.17	\$0.00	\$0.00	\$1.59	\$8.94
803 Training	0.02	0.00	\$0.45	\$0.76	\$0.00	\$0.00	\$0.33	\$1.55
Johnston Court (AC) 420442	1.05	0.16	\$29.28	\$61.91	\$31.02	\$0.00	\$21.42	\$143.63
<b>Total Johnston Court (AC) 420442</b>	<b>1.05</b>	<b>0.16</b>	<b>\$29.28</b>	<b>\$61.91</b>	<b>\$31.02</b>	<b>\$0.00</b>	<b>\$21.42</b>	<b>\$143.63</b>
<b><u>Johnston Drive (AC) 420419</u></b>								
402 Check Roads/Bridges	0.01	0.06	\$2.57	\$1.59	\$0.00	\$0.00	\$1.94	\$6.10
426 Sweeping	3.14	0.00	\$76.05	\$119.57	\$0.00	\$0.00	\$58.84	\$254.46
444 Tree Trimming	1.03	0.00	\$23.98	\$30.86	\$0.00	\$0.00	\$18.42	\$73.26
511 Snow Removal/Check	7.58	1.92	\$230.41	\$547.76	\$387.76	\$0.00	\$189.02	\$1,354.94
514 Sanding Materials (Incl Haul/Mix)	1.06	0.01	\$27.28	\$64.57	\$0.00	\$0.00	\$21.52	\$113.37
803 Training	0.27	0.00	\$5.66	\$9.54	\$0.00	\$0.00	\$4.39	\$19.59
Johnston Drive (AC) 420419	13.09	2.00	\$365.95	\$773.88	\$387.76	\$0.00	\$294.13	\$1,821.71
<b>Total Johnston Drive (AC) 420419</b>	<b>13.09</b>	<b>2.00</b>	<b>\$365.95</b>	<b>\$773.88</b>	<b>\$387.76</b>	<b>\$0.00</b>	<b>\$294.13</b>	<b>\$1,821.71</b>
<b><u>Johnston Lane (AC) 420420</u></b>								
402 Check Roads/Bridges	0.01	0.03	\$1.13	\$0.70	\$0.00	\$0.00	\$0.84	\$2.66
426 Sweeping	1.38	0.00	\$33.46	\$52.61	\$0.00	\$0.00	\$24.98	\$111.06
444 Tree Trimming	0.45	0.00	\$10.55	\$13.58	\$0.00	\$0.00	\$7.85	\$31.98
447 Drop Inlet Inspection/Maint	0.41	0.00	\$9.29	\$4.44	\$0.00	\$0.00	\$6.85	\$20.58
511 Snow Removal/Check	3.33	0.85	\$101.38	\$241.01	\$170.61	\$0.00	\$77.78	\$590.78
514 Sanding Materials (Incl Haul/Mix)	0.47	0.00	\$12.01	\$28.41	\$0.00	\$0.00	\$9.04	\$49.46

# Pennington County SD

Reporting Dates Year 2023

## Cost Summary By Location/Task

\\HWY-PUBWRKSQL\PubWorks\Reports\CostLocSum0383.rpt

<u>Task</u>	<u>Reg Hrs</u>	<u>OT Hrs</u>	<u>Labor Cost</u>	<u>Eqp Cost</u>	<u>Mat Cost</u>	<u>Con Cost</u>	<u>Overhead</u>	<u>Total Cost</u>
<b><u>Johnston Lane (AC) 420420</u></b>								
803 Training	0.12	0.00	\$2.49	\$4.20	\$0.00	\$0.00	\$1.86	\$8.55
Johnston Lane (AC) 420420	6.17	0.88	\$170.30	\$344.95	\$170.61	\$0.00	\$129.20	\$815.07
<b>Total Johnston Lane (AC) 420420</b>	<b>6.17</b>	<b>0.88</b>	<b>\$170.30</b>	<b>\$344.95</b>	<b>\$170.61</b>	<b>\$0.00</b>	<b>\$129.20</b>	<b>\$815.07</b>
<b><u>Joker Street (AC) 426117</u></b>								
402 Check Roads/Bridges	0.00	0.01	\$0.41	\$0.25	\$0.00	\$0.00	\$0.30	\$0.96
426 Sweeping	0.50	0.00	\$12.17	\$19.13	\$0.00	\$0.00	\$8.92	\$40.22
444 Tree Trimming	0.01	0.00	\$0.40	\$0.23	\$0.00	\$0.00	\$0.29	\$0.91
511 Snow Removal/Check	1.07	0.45	\$37.81	\$50.54	\$62.04	\$0.00	\$27.88	\$178.27
514 Sanding Materials (Incl Haul/Mix)	0.17	0.00	\$4.37	\$10.33	\$0.00	\$0.00	\$3.21	\$17.91
Joker Street (AC) 426117	1.76	0.46	\$55.15	\$80.48	\$62.04	\$0.00	\$40.60	\$238.27
<b>Total Joker Street (AC) 426117</b>	<b>1.76</b>	<b>0.46</b>	<b>\$55.15</b>	<b>\$80.48</b>	<b>\$62.04</b>	<b>\$0.00</b>	<b>\$40.60</b>	<b>\$238.27</b>
<b><u>Jolly Lane (AC) 327401</u></b>								
108 GPS/GIS Activities	0.12	0.00	\$2.83	\$1.21	\$0.00	\$0.00	\$2.14	\$6.19
402 Check Roads/Bridges	0.68	0.07	\$23.47	\$25.20	\$0.00	\$0.00	\$18.10	\$66.76
408 Patching-Cut Outs	10.00	0.00	\$213.60	\$430.00	\$68.50	\$0.00	\$170.71	\$882.81
426 Sweeping	3.70	0.00	\$89.74	\$141.09	\$0.00	\$0.00	\$70.21	\$301.04
431 Shoulder Maint (AC/AST)	3.00	0.00	\$76.38	\$52.50	\$0.00	\$0.00	\$58.26	\$187.14
442 Mowing/Weed Control	3.33	0.00	\$80.84	\$156.29	\$0.00	\$0.00	\$63.89	\$301.02
444 Tree Trimming	15.10	0.00	\$366.61	\$186.67	\$0.00	\$0.00	\$278.19	\$831.46
447 Drop Inlet Inspection/Maint	0.41	0.00	\$9.29	\$4.44	\$0.00	\$0.00	\$7.04	\$20.77
511 Snow Removal/Check	9.05	2.19	\$266.86	\$372.71	\$457.55	\$0.00	\$217.88	\$1,315.00
514 Sanding Materials (Incl Haul/Mix)	1.25	0.01	\$32.20	\$76.19	\$0.00	\$0.00	\$25.75	\$134.14
523 Traffic Studies	2.00	0.00	\$59.31	\$35.00	\$0.00	\$0.00	\$45.10	\$139.40
525 Pavement Marking	0.00	0.00	\$0.00	\$0.00	\$0.00	\$737.39	\$16.33	\$753.72
Jolly Lane (AC) 327401	48.64	2.28	\$1,221.11	\$1,481.31	\$526.05	\$737.39	\$973.61	\$4,939.45
<b>Total Jolly Lane (AC) 327401</b>	<b>48.64</b>	<b>2.28</b>	<b>\$1,221.11</b>	<b>\$1,481.31</b>	<b>\$526.05</b>	<b>\$737.39</b>	<b>\$973.61</b>	<b>\$4,939.45</b>
<b><u>Kelly Hill Road (AC) 151402</u></b>								
101 Surveying/Staking	2.00	0.00	\$51.86	\$31.50	\$0.00	\$0.00	\$50.51	\$133.87
114 Programmed Culvert Inspections	2.75	0.00	\$57.09	\$0.00	\$0.00	\$0.00	\$50.24	\$107.33
402 Check Roads/Bridges	0.03	0.00	\$0.93	\$1.17	\$0.00	\$0.00	\$1.00	\$3.10
422 Crack Seal	0.00	0.00	\$0.00	\$0.00	\$0.00	\$22,916.11	\$3,542.85	\$26,458.96
442 Mowing/Weed Control	9.80	0.16	\$239.09	\$557.17	\$0.00	\$0.00	\$296.54	\$1,092.79
511 Snow Removal/Check	27.18	9.53	\$1,051.30	\$2,903.78	\$1,055.09	\$0.00	\$1,537.21	\$6,547.38
514 Sanding Materials (Incl Haul/Mix)	6.46	0.00	\$155.43	\$614.70	\$0.00	\$0.00	\$231.82	\$1,001.96
521 Sign Maint	2.00	0.00	\$54.92	\$70.00	\$0.00	\$0.00	\$59.15	\$184.07
522 Sign Vandalism	1.00	0.00	\$27.46	\$35.00	\$0.00	\$0.00	\$29.58	\$92.04
525 Pavement Marking	0.00	0.00	\$0.00	\$0.00	\$0.00	\$5,379.65	\$831.70	\$6,211.35
Kelly Hill Road (AC) 151402	51.23	9.69	\$1,638.07	\$4,213.32	\$1,055.09	\$28,295.76	\$6,630.59	\$41,832.84
<b>Total Kelly Hill Road (AC) 151402</b>	<b>51.23</b>	<b>9.69</b>	<b>\$1,638.07</b>	<b>\$4,213.32</b>	<b>\$1,055.09</b>	<b>\$28,295.76</b>	<b>\$6,630.59</b>	<b>\$41,832.84</b>
<b><u>Kelly Hill Road (G) 151401</u></b>								
114 Programmed Culvert Inspections	8.75	0.00	\$191.13	\$175.00	\$0.00	\$0.00	\$220.67	\$586.80
402 Check Roads/Bridges	1.05	0.00	\$22.62	\$36.70	\$0.00	\$0.00	\$29.70	\$89.02
404 Blading/Gravel Maint	140.04	36.26	\$4,450.39	\$14,943.58	\$0.00	\$0.00	\$7,573.05	\$26,967.01
406 Mag Water	4.50	0.00	\$134.55	\$285.00	\$1,117.14	\$0.00	\$441.86	\$1,978.55
424 Gravel	896.42	3.00	\$21,005.79	\$70,585.00	\$59,429.77	\$0.00	\$49,069.81	\$200,090.41
442 Mowing/Weed Control	14.20	0.24	\$346.44	\$807.35	\$0.00	\$0.00	\$509.79	\$1,663.59
511 Snow Removal/Check	11.39	2.95	\$401.71	\$1,275.62	\$0.00	\$0.00	\$667.17	\$2,344.49

# Pennington County SD

Reporting Dates Year 2023

## Cost Summary By Location/Task

\\HWY-PUBWRKSQL\PubWorks\Reports\CostLocSum0383.rpt

<b>Task</b>	<b>Reg Hrs</b>	<b>OT Hrs</b>	<b>Labor Cost</b>	<b>Eqp Cost</b>	<b>Mat Cost</b>	<b>Con Cost</b>	<b>Overhead</b>	<b>Total Cost</b>
<b><u>Kelly Hill Road (G) 151401</u></b>								
521 Sign Maint	1.00	0.00	\$27.46	\$35.00	\$0.00	\$0.00	\$33.91	\$96.37
Kelly Hill Road (G) 151401	1,077.35	42.45	\$26,580.10	\$88,143.25	\$60,546.91	\$0.00	\$58,545.95	\$233,816.24
<b><u>CU 151401+4.122 - Kelly Hill Road (G) 151401</u></b>								
405 Culvert Maint	34.42	0.00	\$942.06	\$1,238.45	\$0.00	\$0.00	\$1,171.86	\$3,352.36
CU 151401+4.122	34.42	0.00	\$942.06	\$1,238.45	\$0.00	\$0.00	\$1,171.86	\$3,352.36
<b>Total Kelly Hill Road (G) 151401</b>	<b>1,111.77</b>	<b>42.45</b>	<b>\$27,522.16</b>	<b>\$89,381.70</b>	<b>\$60,546.91</b>	<b>\$0.00</b>	<b>\$59,717.81</b>	<b>\$237,168.60</b>
<b><u>Kerry Drive (AST) 425306</u></b>								
107 Approach Permits	0.75	0.00	\$19.45	\$17.50	\$0.00	\$0.00	\$14.71	\$51.66
109 Utility Permits	1.50	0.00	\$38.90	\$35.00	\$0.00	\$0.00	\$29.40	\$103.29
402 Check Roads/Bridges	0.04	0.08	\$3.72	\$3.30	\$0.00	\$0.00	\$2.81	\$9.84
426 Sweeping	2.86	0.01	\$68.64	\$117.55	\$0.00	\$0.00	\$52.79	\$238.98
511 Snow Removal/Check	6.60	3.56	\$291.78	\$559.14	\$333.47	\$0.00	\$230.77	\$1,415.16
514 Sanding Materials (Incl Haul/Mix)	0.91	0.01	\$23.46	\$55.53	\$0.00	\$0.00	\$18.30	\$97.29
521 Sign Maint	0.60	0.00	\$14.64	\$4.50	\$0.00	\$0.00	\$10.93	\$30.08
Kerry Drive (AST) 425306	13.26	3.66	\$460.59	\$792.51	\$333.47	\$0.00	\$359.72	\$1,946.28
<b>Total Kerry Drive (AST) 425306</b>	<b>13.26</b>	<b>3.66</b>	<b>\$460.59</b>	<b>\$792.51</b>	<b>\$333.47</b>	<b>\$0.00</b>	<b>\$359.72</b>	<b>\$1,946.28</b>
<b><u>Kings Court (AC) 428703</u></b>								
402 Check Roads/Bridges	0.01	0.03	\$1.21	\$1.07	\$0.00	\$0.00	\$0.89	\$3.18
426 Sweeping	0.93	0.00	\$22.35	\$38.27	\$0.00	\$0.00	\$16.53	\$77.15
434 Guardrail Maint	0.02	0.00	\$0.53	\$0.61	\$0.00	\$0.00	\$0.39	\$1.53
444 Tree Trimming	5.04	0.00	\$123.13	\$111.21	\$0.00	\$0.00	\$90.55	\$324.89
511 Snow Removal/Check	1.98	0.60	\$69.05	\$142.09	\$108.57	\$0.00	\$51.77	\$371.49
514 Sanding Materials (Incl Haul/Mix)	0.30	0.00	\$7.64	\$18.08	\$0.00	\$0.00	\$5.68	\$31.40
Kings Court (AC) 428703	8.28	0.64	\$223.91	\$311.34	\$108.57	\$0.00	\$165.81	\$809.63
<b>Total Kings Court (AC) 428703</b>	<b>8.28</b>	<b>0.64</b>	<b>\$223.91</b>	<b>\$311.34</b>	<b>\$108.57</b>	<b>\$0.00</b>	<b>\$165.81</b>	<b>\$809.63</b>
<b><u>Kings Road (AC) 428704</u></b>								
102 Inspections	1.00	0.00	\$25.93	\$35.00	\$0.00	\$0.00	\$21.42	\$82.35
108 GPS/GIS Activities	0.09	0.00	\$2.24	\$1.54	\$0.00	\$0.00	\$1.79	\$5.58
402 Check Roads/Bridges	0.11	0.24	\$10.90	\$9.40	\$0.00	\$0.00	\$8.78	\$29.08
408 Patching-Cut Outs	47.00	0.00	\$1,146.70	\$1,440.00	\$861.90	\$0.00	\$979.36	\$4,427.96
426 Sweeping	7.64	0.04	\$182.88	\$312.74	\$0.00	\$0.00	\$153.87	\$649.49
434 Guardrail Maint	0.14	0.00	\$4.33	\$4.94	\$0.00	\$0.00	\$3.54	\$12.81
442 Mowing/Weed Control	6.09	0.02	\$145.86	\$273.24	\$0.00	\$0.00	\$123.74	\$542.84
444 Tree Trimming	8.54	0.00	\$209.53	\$237.71	\$0.00	\$0.00	\$171.13	\$618.38
511 Snow Removal/Check	30.33	13.27	\$1,252.05	\$2,780.63	\$884.08	\$0.00	\$1,118.59	\$6,035.34
514 Sanding Materials (Incl Haul/Mix)	2.42	0.02	\$62.21	\$147.21	\$0.00	\$0.00	\$54.09	\$263.50
Kings Road (AC) 428704	103.36	13.58	\$3,042.64	\$5,242.41	\$1,745.98	\$0.00	\$2,636.29	\$12,667.33
<b>Total Kings Road (AC) 428704</b>	<b>103.36</b>	<b>13.58</b>	<b>\$3,042.64</b>	<b>\$5,242.41</b>	<b>\$1,745.98</b>	<b>\$0.00</b>	<b>\$2,636.29</b>	<b>\$12,667.33</b>
<b><u>Kitt Peak Road (AST) 426601</u></b>								
102 Inspections	5.50	0.00	\$142.62	\$17.50	\$0.00	\$0.00	\$107.30	\$267.42
108 GPS/GIS Activities	1.05	0.00	\$30.91	\$18.37	\$0.00	\$0.00	\$23.61	\$72.88
402 Check Roads/Bridges	0.00	0.02	\$0.58	\$0.37	\$0.00	\$0.00	\$0.44	\$1.39
409 Hand Patch/AMZ	10.25	0.00	\$209.29	\$330.00	\$78.49	\$0.00	\$166.66	\$784.44
421 Chip Seal	0.00	0.00	\$0.00	\$0.00	\$0.00	\$29,405.80	\$706.20	\$30,112.00
426 Sweeping	0.03	0.00	\$0.52	\$0.62	\$0.00	\$0.00	\$0.40	\$1.54
442 Mowing/Weed Control	3.42	0.01	\$81.89	\$153.40	\$0.00	\$0.00	\$65.05	\$300.34



# Pennington County SD

Reporting Dates Year 2023

## Cost Summary By Location/Task

\\HWY-PUBWRKSQL\PubWorks\Reports\CostLocSum0383.rpt

Task	Reg Hrs	OT Hrs	Labor Cost	Eqp Cost	Mat Cost	Con Cost	Overhead	Total Cost
<b><u>Kitt Peak Road (AST) 426601</u></b>								
444 Tree Trimming	77.00	0.00	\$1,833.20	\$1,025.00	\$0.00	\$0.00	\$1,398.48	\$4,256.68
511 Snow Removal/Check	11.15	3.94	\$416.43	\$831.53	\$0.00	\$0.00	\$332.06	\$1,580.02
521 Sign Maint	1.89	0.00	\$47.26	\$41.70	\$54.23	\$0.00	\$37.72	\$180.90
Kitt Peak Road (AST) 426601	110.29	3.97	\$2,762.69	\$2,418.48	\$132.72	\$29,405.80	\$2,837.92	\$37,557.61
<b>Total Kitt Peak Road (AST) 426601</b>	<b>110.29</b>	<b>3.97</b>	<b>\$2,762.69</b>	<b>\$2,418.48</b>	<b>\$132.72</b>	<b>\$29,405.80</b>	<b>\$2,837.92</b>	<b>\$37,557.61</b>
<b><u>Lamb Road (AC) 120902</u></b>								
105 Office Engineering	0.33	0.00	\$8.64	\$11.67	\$0.00	\$0.00	\$7.11	\$27.42
108 GPS/GIS Activities	0.22	0.00	\$5.28	\$2.26	\$0.00	\$0.00	\$4.14	\$11.68
114 Programmed Culvert Inspections	2.80	0.00	\$64.71	\$42.00	\$0.00	\$0.00	\$51.34	\$158.05
402 Check Roads/Bridges	0.16	0.14	\$9.96	\$3.49	\$0.00	\$0.00	\$7.77	\$21.21
426 Sweeping	8.90	0.00	\$223.42	\$353.05	\$0.00	\$0.00	\$185.87	\$762.34
434 Guardrail Maint	48.25	1.25	\$1,226.38	\$1,257.50	\$17.29	\$0.00	\$992.87	\$3,494.04
442 Mowing/Weed Control	6.21	0.00	\$150.71	\$291.40	\$0.00	\$0.00	\$127.58	\$569.68
444 Tree Trimming	0.18	0.00	\$3.96	\$3.31	\$0.00	\$0.00	\$3.17	\$10.44
445 Trash Cleanup	5.13	0.00	\$127.07	\$87.50	\$0.00	\$0.00	\$101.04	\$315.61
511 Snow Removal/Check	5.91	1.32	\$201.87	\$354.80	\$853.06	\$0.00	\$199.63	\$1,609.36
514 Sanding Materials (Incl Haul/Mix)	2.33	0.02	\$60.03	\$142.05	\$0.00	\$0.00	\$51.88	\$253.95
521 Sign Maint	2.33	0.00	\$61.46	\$40.95	\$114.90	\$0.00	\$53.55	\$270.87
525 Pavement Marking	0.00	0.00	\$0.00	\$0.00	\$0.00	\$1,801.67	\$74.37	\$1,876.04
801 Misc Meetings	5.25	0.00	\$183.39	\$17.50	\$0.00	\$0.00	\$141.33	\$342.22
Lamb Road (AC) 120902	87.99	2.73	\$2,326.88	\$2,607.47	\$985.25	\$1,801.67	\$2,001.66	\$9,722.91
<b>Total Lamb Road (AC) 120902</b>	<b>87.99</b>	<b>2.73</b>	<b>\$2,326.88</b>	<b>\$2,607.47</b>	<b>\$985.25</b>	<b>\$1,801.67</b>	<b>\$2,001.66</b>	<b>\$9,722.91</b>
<b><u>Langenberg Court (AST) 425307</u></b>								
402 Check Roads/Bridges	0.00	0.01	\$0.43	\$0.38	\$0.00	\$0.00	\$0.32	\$1.13
426 Sweeping	0.33	0.00	\$7.98	\$13.67	\$0.00	\$0.00	\$5.83	\$27.48
511 Snow Removal/Check	0.87	0.31	\$32.60	\$65.02	\$38.78	\$0.00	\$23.90	\$160.29
514 Sanding Materials (Incl Haul/Mix)	0.11	0.00	\$2.73	\$6.46	\$0.00	\$0.00	\$2.00	\$11.18
521 Sign Maint	0.07	0.00	\$1.70	\$0.52	\$0.00	\$0.00	\$1.24	\$3.47
Langenberg Court (AST) 425307	1.38	0.32	\$45.44	\$86.05	\$38.78	\$0.00	\$33.28	\$203.55
<b>Total Langenberg Court (AST) 425307</b>	<b>1.38</b>	<b>0.32</b>	<b>\$45.44</b>	<b>\$86.05</b>	<b>\$38.78</b>	<b>\$0.00</b>	<b>\$33.28</b>	<b>\$203.55</b>
<b><u>Laurel Heights Drive (G) 420201</u></b>								
102 Inspections	2.00	0.00	\$51.86	\$17.50	\$0.00	\$0.00	\$38.40	\$107.76
108 GPS/GIS Activities	0.02	0.00	\$0.59	\$0.41	\$0.00	\$0.00	\$0.44	\$1.44
402 Check Roads/Bridges	0.00	0.01	\$0.27	\$0.17	\$0.00	\$0.00	\$0.20	\$0.65
404 Blading/Gravel Maint	6.75	0.00	\$177.59	\$566.25	\$0.00	\$0.00	\$137.20	\$881.04
426 Sweeping	0.01	0.00	\$0.24	\$0.29	\$0.00	\$0.00	\$0.18	\$0.71
442 Mowing/Weed Control	1.60	0.00	\$38.38	\$71.91	\$0.00	\$0.00	\$29.09	\$139.38
446 Drainage Maint/Ditch Work	0.50	0.00	\$12.97	\$17.50	\$0.00	\$0.00	\$9.74	\$40.20
511 Snow Removal/Check	7.95	2.43	\$307.84	\$342.07	\$0.00	\$0.00	\$230.63	\$880.53
Laurel Heights Drive (G) 420201	18.84	2.44	\$589.74	\$1,016.10	\$0.00	\$0.00	\$445.88	\$2,051.71
<b>Total Laurel Heights Drive (G) 420201</b>	<b>18.84</b>	<b>2.44</b>	<b>\$589.74</b>	<b>\$1,016.10</b>	<b>\$0.00</b>	<b>\$0.00</b>	<b>\$445.88</b>	<b>\$2,051.71</b>
<b><u>Leola Lane (AC) 420450</u></b>								
402 Check Roads/Bridges	0.01	0.03	\$1.23	\$0.76	\$0.00	\$0.00	\$0.91	\$2.91
426 Sweeping	1.51	0.00	\$36.50	\$57.39	\$0.00	\$0.00	\$27.33	\$121.22
444 Tree Trimming	0.50	0.00	\$11.51	\$14.81	\$0.00	\$0.00	\$8.59	\$34.91
447 Drop Inlet Inspection/Maint	0.81	0.00	\$18.57	\$8.89	\$0.00	\$0.00	\$13.72	\$41.17
511 Snow Removal/Check	3.37	1.19	\$113.48	\$262.92	\$186.12	\$0.00	\$87.39	\$649.91

# Pennington County SD

Reporting Dates Year 2023

## Cost Summary By Location/Task

\\HWY-PUBWRKSQL\PubWorks\Reports\CostLocSum0383.rpt

<u>Task</u>	<u>Reg Hrs</u>	<u>OT Hrs</u>	<u>Labor Cost</u>	<u>Eqp Cost</u>	<u>Mat Cost</u>	<u>Con Cost</u>	<u>Overhead</u>	<u>Total Cost</u>
<b><u>Leola Lane (AC) 420450</u></b>								
514 Sanding Materials (Incl Haul/Mix)	0.51	0.00	\$13.10	\$30.99	\$0.00	\$0.00	\$9.90	\$53.99
803 Training	0.13	0.00	\$2.72	\$4.58	\$0.00	\$0.00	\$2.04	\$9.33
Leola Lane (AC) 420450	6.82	1.23	\$197.11	\$380.35	\$186.12	\$0.00	\$149.86	\$913.44
<b>Total Leola Lane (AC) 420450</b>	<b>6.82</b>	<b>1.23</b>	<b>\$197.11</b>	<b>\$380.35</b>	<b>\$186.12</b>	<b>\$0.00</b>	<b>\$149.86</b>	<b>\$913.44</b>
<b><u>Leroy Street (AC) 420422</u></b>								
109 Utility Permits	0.50	0.00	\$12.97	\$17.50	\$0.00	\$0.00	\$9.88	\$40.34
402 Check Roads/Bridges	0.01	0.05	\$2.16	\$1.33	\$0.00	\$0.00	\$1.62	\$5.11
426 Sweeping	2.63	0.00	\$63.88	\$100.44	\$0.00	\$0.00	\$48.93	\$213.25
444 Tree Trimming	0.87	0.00	\$20.14	\$25.92	\$0.00	\$0.00	\$15.34	\$61.40
447 Drop Inlet Inspection/Maint	1.01	0.00	\$23.21	\$11.11	\$0.00	\$0.00	\$17.38	\$51.70
511 Snow Removal/Check	6.36	1.62	\$193.54	\$460.12	\$325.71	\$0.00	\$155.83	\$1,135.21
514 Sanding Materials (Incl Haul/Mix)	0.89	0.01	\$22.92	\$54.24	\$0.00	\$0.00	\$17.84	\$95.00
803 Training	0.23	0.00	\$4.75	\$8.01	\$0.00	\$0.00	\$3.65	\$16.42
Leroy Street (AC) 420422	12.51	1.68	\$343.57	\$678.67	\$325.71	\$0.00	\$270.47	\$1,618.42
<b>Total Leroy Street (AC) 420422</b>	<b>12.51</b>	<b>1.68</b>	<b>\$343.57</b>	<b>\$678.67</b>	<b>\$325.71</b>	<b>\$0.00</b>	<b>\$270.47</b>	<b>\$1,618.42</b>
<b><u>Leroy Street (AC) 426118</u></b>								
107 Approach Permits	0.50	0.00	\$12.97	\$17.50	\$0.00	\$0.00	\$9.64	\$40.10
402 Check Roads/Bridges	0.01	0.03	\$1.08	\$0.67	\$0.00	\$0.00	\$0.80	\$2.54
426 Sweeping	1.32	0.00	\$31.94	\$50.22	\$0.00	\$0.00	\$23.82	\$105.98
444 Tree Trimming	0.43	0.00	\$10.07	\$12.96	\$0.00	\$0.00	\$7.49	\$30.52
447 Drop Inlet Inspection/Maint	0.20	0.00	\$4.64	\$2.22	\$0.00	\$0.00	\$3.42	\$10.29
511 Snow Removal/Check	2.79	1.20	\$100.95	\$230.06	\$162.86	\$0.00	\$77.12	\$570.98
514 Sanding Materials (Incl Haul/Mix)	0.44	0.00	\$11.46	\$27.12	\$0.00	\$0.00	\$8.62	\$47.19
803 Training	0.11	0.00	\$2.38	\$4.01	\$0.00	\$0.00	\$1.77	\$8.16
Leroy Street (AC) 426118	5.81	1.23	\$175.48	\$344.75	\$162.86	\$0.00	\$132.68	\$815.76
<b>Total Leroy Street (AC) 426118</b>	<b>5.81</b>	<b>1.23</b>	<b>\$175.48</b>	<b>\$344.75</b>	<b>\$162.86</b>	<b>\$0.00</b>	<b>\$132.68</b>	<b>\$815.76</b>
<b><u>Liberty Boulevard (CPC) 122302</u></b>								
108 GPS/GIS Activities	0.33	0.00	\$7.88	\$3.36	\$0.00	\$0.00	\$6.40	\$17.65
112 Utility Locates	1.25	0.00	\$32.41	\$43.75	\$0.00	\$127.50	\$36.04	\$239.70
402 Check Roads/Bridges	3.05	0.21	\$100.38	\$75.20	\$0.00	\$0.00	\$83.62	\$259.20
409 Hand Patch/AMZ	12.50	2.00	\$373.03	\$462.50	\$70.56	\$0.00	\$326.36	\$1,232.44
426 Sweeping	9.46	0.83	\$259.66	\$392.19	\$0.00	\$0.00	\$228.48	\$880.32
442 Mowing/Weed Control	9.26	0.00	\$224.69	\$434.45	\$0.00	\$0.00	\$203.56	\$862.70
447 Drop Inlet Inspection/Maint	5.06	0.00	\$116.07	\$55.53	\$0.00	\$0.00	\$94.76	\$266.35
511 Snow Removal/Check	28.40	6.39	\$845.19	\$2,553.53	\$1,271.84	\$0.00	\$900.54	\$5,571.09
514 Sanding Materials (Incl Haul/Mix)	3.47	0.03	\$89.49	\$211.78	\$0.00	\$0.00	\$83.46	\$384.73
521 Sign Maint	4.16	0.00	\$103.54	\$48.33	\$0.00	\$0.00	\$84.45	\$236.33
523 Traffic Studies	4.00	0.00	\$111.98	\$105.00	\$0.00	\$0.00	\$94.59	\$311.57
524 Signal/Light Maint	1.00	0.00	\$29.66	\$17.50	\$0.00	\$5,851.76	\$384.53	\$6,283.44
525 Pavement Marking	0.00	0.00	\$0.00	\$0.00	\$0.00	\$410.21	\$25.24	\$435.45
815 Accidents/Emergency Work	1.00	0.00	\$25.46	\$35.00	\$0.00	\$0.00	\$22.19	\$82.65
Liberty Boulevard (CPC) 122302	82.94	9.46	\$2,319.43	\$4,438.12	\$1,342.40	\$6,389.47	\$2,574.22	\$17,063.61
<b>Total Liberty Boulevard (CPC) 122302</b>	<b>82.94</b>	<b>9.46</b>	<b>\$2,319.43</b>	<b>\$4,438.12</b>	<b>\$1,342.40</b>	<b>\$6,389.47</b>	<b>\$2,574.22</b>	<b>\$17,063.61</b>
<b><u>Lindsey Drive (AC) 424802</u></b>								
108 GPS/GIS Activities	0.03	0.00	\$0.73	\$0.50	\$0.00	\$0.00	\$0.55	\$1.77
402 Check Roads/Bridges	0.04	0.08	\$3.54	\$3.05	\$0.00	\$0.00	\$2.66	\$9.25
426 Sweeping	2.48	0.01	\$59.36	\$101.50	\$0.00	\$0.00	\$45.29	\$206.15

# Pennington County SD

Reporting Dates Year 2023

## Cost Summary By Location/Task

\\HWY-PUBWRKSQL\PubWorks\Reports\CostLocSum0383.rpt

<u>Task</u>	<u>Reg Hrs</u>	<u>OT Hrs</u>	<u>Labor Cost</u>	<u>Eqp Cost</u>	<u>Mat Cost</u>	<u>Con Cost</u>	<u>Overhead</u>	<u>Total Cost</u>
<b><u>Lindsey Drive (AC) 424802</u></b>								
442 Mowing/Weed Control	1.98	0.01	\$47.34	\$88.68	\$0.00	\$0.00	\$36.23	\$172.26
444 Tree Trimming	0.13	0.00	\$4.09	\$3.50	\$0.00	\$0.00	\$3.07	\$10.67
511 Snow Removal/Check	5.45	2.55	\$200.39	\$493.10	\$286.94	\$0.00	\$158.98	\$1,139.42
514 Sanding Materials (Incl Haul/Mix)	0.78	0.01	\$20.19	\$47.78	\$0.00	\$0.00	\$15.59	\$83.56
521 Sign Maint	0.60	0.00	\$14.35	\$3.34	\$0.00	\$0.00	\$10.65	\$28.34
523 Traffic Studies	1.00	0.00	\$27.46	\$35.00	\$0.00	\$0.00	\$20.79	\$83.25
Lindsey Drive (AC) 424802	12.49	2.65	\$377.45	\$776.46	\$286.94	\$0.00	\$293.81	\$1,734.66
<b>Total Lindsey Drive (AC) 424802</b>	<b>12.49</b>	<b>2.65</b>	<b>\$377.45</b>	<b>\$776.46</b>	<b>\$286.94</b>	<b>\$0.00</b>	<b>\$293.81</b>	<b>\$1,734.66</b>
<b><u>Long View Road (AC) 223201</u></b>								
108 GPS/GIS Activities	0.09	0.00	\$2.16	\$0.92	\$0.00	\$0.00	\$1.62	\$4.70
402 Check Roads/Bridges	0.01	0.06	\$2.31	\$1.43	\$0.00	\$0.00	\$1.74	\$5.48
426 Sweeping	2.82	0.00	\$68.44	\$107.61	\$0.00	\$0.00	\$52.62	\$228.68
442 Mowing/Weed Control	2.54	0.00	\$61.65	\$119.21	\$0.00	\$0.00	\$47.78	\$228.64
444 Tree Trimming	2.00	0.00	\$41.52	\$0.00	\$0.00	\$0.00	\$30.82	\$72.34
445 Trash Cleanup	2.00	0.00	\$46.74	\$35.00	\$0.00	\$0.00	\$35.29	\$117.03
447 Drop Inlet Inspection/Maint	2.03	0.00	\$46.43	\$22.21	\$0.00	\$0.00	\$34.84	\$103.48
511 Snow Removal/Check	4.56	1.93	\$181.64	\$352.45	\$348.98	\$0.00	\$146.68	\$1,029.75
514 Sanding Materials (Incl Haul/Mix)	0.95	0.01	\$24.56	\$58.11	\$0.00	\$0.00	\$19.21	\$101.87
521 Sign Maint	4.75	0.00	\$125.20	\$89.14	\$221.36	\$0.00	\$98.18	\$533.88
525 Pavement Marking	0.00	0.00	\$0.00	\$0.00	\$0.00	\$553.60	\$9.35	\$562.95
Long View Road (AC) 223201	21.75	1.99	\$600.66	\$786.08	\$570.34	\$553.60	\$478.12	\$2,988.80
<b>Total Long View Road (AC) 223201</b>	<b>21.75</b>	<b>1.99</b>	<b>\$600.66</b>	<b>\$786.08</b>	<b>\$570.34</b>	<b>\$553.60</b>	<b>\$478.12</b>	<b>\$2,988.80</b>
<b><u>Long View Road (AC) 223202</u></b>								
108 GPS/GIS Activities	0.40	0.00	\$9.65	\$4.12	\$0.00	\$0.00	\$8.04	\$21.82
109 Utility Permits	1.83	0.00	\$47.54	\$59.17	\$0.00	\$0.00	\$42.52	\$149.21
402 Check Roads/Bridges	1.22	0.25	\$46.09	\$41.37	\$0.00	\$0.00	\$40.03	\$127.49
409 Hand Patch/AMZ	91.56	1.00	\$1,892.13	\$2,462.90	\$1,051.72	\$0.00	\$1,780.38	\$7,187.13
422 Crack Seal	0.00	0.00	\$0.00	\$0.00	\$0.00	\$11,091.07	\$836.54	\$11,927.61
426 Sweeping	12.61	0.00	\$305.72	\$480.67	\$0.00	\$0.00	\$281.09	\$1,067.48
431 Shoulder Maint (AC/AST)	6.00	0.00	\$144.40	\$75.00	\$0.00	\$0.00	\$121.30	\$340.70
442 Mowing/Weed Control	11.35	0.00	\$275.39	\$532.46	\$0.00	\$0.00	\$260.70	\$1,068.55
444 Tree Trimming	8.00	0.00	\$175.10	\$310.00	\$0.00	\$0.00	\$163.61	\$648.71
445 Trash Cleanup	6.00	0.00	\$147.21	\$125.00	\$0.00	\$0.00	\$127.32	\$399.53
446 Drainage Maint/Ditch Work	50.25	2.50	\$1,273.13	\$1,407.50	\$29.33	\$0.00	\$1,127.94	\$3,837.89
447 Drop Inlet Inspection/Maint	0.81	0.00	\$18.57	\$8.89	\$0.00	\$0.00	\$15.54	\$43.00
511 Snow Removal/Check	20.37	8.61	\$811.33	\$1,574.27	\$1,558.78	\$0.00	\$886.05	\$4,830.43
514 Sanding Materials (Incl Haul/Mix)	4.26	0.04	\$109.68	\$259.56	\$0.00	\$0.00	\$107.42	\$476.65
521 Sign Maint	7.60	0.00	\$197.82	\$129.82	\$468.25	\$0.00	\$203.53	\$999.42
525 Pavement Marking	0.00	0.00	\$0.00	\$0.00	\$0.00	\$2,621.64	\$197.74	\$2,819.38
Long View Road (AC) 223202	222.27	12.41	\$5,453.74	\$7,470.73	\$3,108.08	\$13,712.71	\$6,199.73	\$35,944.97
<b>Total Long View Road (AC) 223202</b>	<b>222.27</b>	<b>12.41</b>	<b>\$5,453.74</b>	<b>\$7,470.73</b>	<b>\$3,108.08</b>	<b>\$13,712.71</b>	<b>\$6,199.73</b>	<b>\$35,944.97</b>
<b><u>Long View Road (AST) 123201</u></b>								
108 GPS/GIS Activities	0.37	0.00	\$8.84	\$3.78	\$0.00	\$0.00	\$7.28	\$19.89
402 Check Roads/Bridges	0.05	0.23	\$9.45	\$5.83	\$0.00	\$0.00	\$7.91	\$23.20
426 Sweeping	11.54	0.00	\$279.86	\$440.01	\$0.00	\$0.00	\$252.72	\$972.60
442 Mowing/Weed Control	10.39	0.00	\$252.10	\$487.43	\$0.00	\$0.00	\$233.94	\$973.46
445 Trash Cleanup	2.50	0.00	\$41.70	\$50.00	\$0.00	\$0.00	\$36.58	\$128.28
511 Snow Removal/Check	21.52	5.02	\$710.57	\$1,441.12	\$1,426.94	\$0.00	\$762.55	\$4,341.19
514 Sanding Materials (Incl Haul/Mix)	3.90	0.04	\$100.41	\$237.60	\$0.00	\$0.00	\$96.17	\$434.18

# Pennington County SD

Reporting Dates Year 2023

## Cost Summary By Location/Task

\\HWY-PUBWRKSQL\PubWorks\Reports\CostLocSum0383.rpt

<u>Task</u>	<u>Reg Hrs</u>	<u>OT Hrs</u>	<u>Labor Cost</u>	<u>Eqp Cost</u>	<u>Mat Cost</u>	<u>Con Cost</u>	<u>Overhead</u>	<u>Total Cost</u>
<b>Long View Road (AST) 123201</b>								
521 Sign Maint	2.51	0.00	\$64.51	\$59.20	\$0.00	\$0.00	\$55.34	\$179.05
525 Pavement Marking	0.00	0.00	\$0.00	\$0.00	\$0.00	\$2,526.51	\$174.44	\$2,700.95
Long View Road (AST) 123201	52.77	5.28	\$1,467.44	\$2,724.98	\$1,426.94	\$2,526.51	\$1,626.94	\$9,772.81
<b>Total Long View Road (AST) 123201</b>	<b>52.77</b>	<b>5.28</b>	<b>\$1,467.44</b>	<b>\$2,724.98</b>	<b>\$1,426.94</b>	<b>\$2,526.51</b>	<b>\$1,626.94</b>	<b>\$9,772.81</b>
<b>Long View Road (AST) 123203</b>								
108 GPS/GIS Activities	0.60	0.00	\$14.41	\$6.16	\$0.00	\$0.00	\$12.77	\$33.33
402 Check Roads/Bridges	0.09	0.38	\$15.42	\$9.51	\$0.00	\$0.00	\$13.99	\$38.92
426 Sweeping	18.82	0.00	\$456.30	\$717.41	\$0.00	\$0.00	\$463.14	\$1,636.85
442 Mowing/Weed Control	16.93	0.00	\$411.03	\$794.72	\$0.00	\$0.00	\$433.90	\$1,639.65
511 Snow Removal/Check	33.69	9.58	\$1,173.07	\$2,349.66	\$2,326.53	\$0.00	\$1,509.43	\$7,358.69
514 Sanding Materials (Incl Haul/Mix)	6.36	0.06	\$163.71	\$387.40	\$0.00	\$0.00	\$180.79	\$731.90
521 Sign Maint	2.64	0.00	\$64.75	\$45.92	\$14.70	\$0.00	\$61.09	\$186.47
525 Pavement Marking	0.00	0.00	\$0.00	\$0.00	\$0.00	\$4,334.43	\$487.94	\$4,822.37
Long View Road (AST) 123203	79.12	10.02	\$2,298.67	\$4,310.78	\$2,341.23	\$4,334.43	\$3,163.05	\$16,448.16
<b>Total Long View Road (AST) 123203</b>	<b>79.12</b>	<b>10.02</b>	<b>\$2,298.67</b>	<b>\$4,310.78</b>	<b>\$2,341.23</b>	<b>\$4,334.43</b>	<b>\$3,163.05</b>	<b>\$16,448.16</b>
<b>Lower Spring Creek Road (AC) 122001</b>								
102 Inspections	0.63	0.00	\$16.21	\$15.32	\$0.00	\$0.00	\$14.55	\$46.07
106 Construction Engineering	2.65	0.00	\$68.71	\$35.00	\$0.00	\$0.00	\$59.07	\$162.79
107 Approach Permits	3.50	0.00	\$90.76	\$96.25	\$0.00	\$0.00	\$82.45	\$269.44
108 GPS/GIS Activities	0.48	0.00	\$11.38	\$4.86	\$0.00	\$0.00	\$9.70	\$25.94
209 Railroad Crossings	0.00	0.00	\$0.00	\$0.00	\$8,785.00	\$0.00	\$781.28	\$9,566.28
402 Check Roads/Bridges	0.07	0.30	\$12.18	\$7.52	\$0.00	\$0.00	\$10.59	\$30.28
426 Sweeping	14.87	0.00	\$360.48	\$566.76	\$0.00	\$0.00	\$343.96	\$1,271.19
431 Shoulder Maint (AC/AST)	59.00	0.00	\$1,230.63	\$1,720.00	\$0.00	\$0.00	\$1,155.13	\$4,105.76
442 Mowing/Weed Control	13.38	0.00	\$324.71	\$627.83	\$0.00	\$0.00	\$320.26	\$1,272.80
445 Trash Cleanup	3.75	0.00	\$88.60	\$52.50	\$0.00	\$0.00	\$76.82	\$217.92
511 Snow Removal/Check	16.33	3.12	\$547.30	\$1,205.75	\$1,897.96	\$0.00	\$721.72	\$4,372.72
514 Sanding Materials (Incl Haul/Mix)	5.02	0.05	\$129.33	\$306.04	\$0.00	\$0.00	\$132.54	\$567.90
521 Sign Maint	8.23	0.00	\$207.17	\$191.51	\$327.83	\$0.00	\$214.89	\$941.40
525 Pavement Marking	0.00	0.00	\$0.00	\$0.00	\$0.00	\$1,432.27	\$127.38	\$1,559.65
Lower Spring Creek Road (AC) 122001	127.90	3.47	\$3,087.45	\$4,829.33	\$11,010.79	\$1,432.27	\$4,050.34	\$24,410.16
<b>CU 122001+2.253 - Lower Spring Creek Road (AC) 122001</b>								
114 Programmed Culvert Inspections	7.00	0.00	\$156.59	\$0.00	\$0.00	\$0.00	\$127.52	\$284.11
CU 122001+2.253	7.00	0.00	\$156.59	\$0.00	\$0.00	\$0.00	\$127.52	\$284.11
<b>Total Lower Spring Creek Road (AC) 12</b>	<b>134.90</b>	<b>3.47</b>	<b>\$3,244.04</b>	<b>\$4,829.33</b>	<b>\$11,010.79</b>	<b>\$1,432.27</b>	<b>\$4,177.86</b>	<b>\$24,694.27</b>
<b>Lower Spring Creek Road (AC) 122002</b>								
102 Inspections	0.63	0.00	\$16.21	\$15.32	\$0.00	\$0.00	\$21.64	\$53.16
106 Construction Engineering	2.65	0.00	\$68.71	\$35.00	\$0.00	\$0.00	\$82.39	\$186.11
108 GPS/GIS Activities	1.68	0.00	\$40.15	\$17.15	\$0.00	\$0.00	\$47.10	\$104.40
113 Small Structure/Large Culvert Insp	1.80	0.00	\$46.67	\$42.00	\$0.00	\$0.00	\$61.68	\$150.36
114 Programmed Culvert Inspections	1.33	0.00	\$28.91	\$23.45	\$0.00	\$0.00	\$37.40	\$89.76
402 Check Roads/Bridges	0.24	1.05	\$42.96	\$26.51	\$0.00	\$0.00	\$52.95	\$122.42
426 Sweeping	52.45	0.00	\$1,271.56	\$1,999.19	\$0.00	\$0.00	\$1,948.46	\$5,219.20
428 Sand Seal	5.00	0.00	\$142.87	\$105.00	\$0.00	\$0.00	\$181.40	\$429.27
442 Mowing/Weed Control	47.19	0.00	\$1,145.39	\$2,214.62	\$0.00	\$0.00	\$1,884.94	\$5,244.95
511 Snow Removal/Check	57.04	11.92	\$1,953.09	\$4,264.86	\$6,483.26	\$0.00	\$5,401.24	\$18,102.45
514 Sanding Materials (Incl Haul/Mix)	17.71	0.17	\$456.19	\$1,079.54	\$0.00	\$0.00	\$812.70	\$2,348.43
521 Sign Maint	25.13	0.00	\$664.82	\$408.23	\$390.75	\$0.00	\$941.48	\$2,405.28

# Pennington County SD

Reporting Dates Year 2023

## Cost Summary By Location/Task

\\HWY-PUBWRKSQL\PubWorks\Reports\CostLocSum0383.rpt

<u>Task</u>	<u>Reg Hrs</u>	<u>OT Hrs</u>	<u>Labor Cost</u>	<u>Eqp Cost</u>	<u>Mat Cost</u>	<u>Con Cost</u>	<u>Overhead</u>	<u>Total Cost</u>
<b>Lower Spring Creek Road (AC) 122002</b>								
523 Traffic Studies	4.00	0.00	\$118.62	\$70.00	\$0.00	\$0.00	\$145.22	\$333.84
525 Pavement Marking	0.00	0.00	\$0.00	\$0.00	\$0.00	\$5,082.47	\$1,594.40	\$6,676.87
Lower Spring Creek Road (AC) 122002	216.85	13.13	\$5,996.15	\$10,300.87	\$6,874.01	\$5,082.47	\$13,212.99	\$41,466.50
<b>CU 122002+1.767 - Lower Spring Creek Road (AC) 122002</b>								
405 Culvert Maint	3.00	0.00	\$73.94	\$135.00	\$0.00	\$0.00	\$119.18	\$328.12
CU 122002+1.767	3.00	0.00	\$73.94	\$135.00	\$0.00	\$0.00	\$119.18	\$328.12
<b>CU 122002+8.347 - Lower Spring Creek Road (AC) 122002</b>								
114 Programmed Culvert Inspections	9.00	0.00	\$201.33	\$0.00	\$0.00	\$0.00	\$209.20	\$410.52
521 Sign Maint	0.25	0.00	\$5.19	\$0.00	\$7.79	\$0.00	\$7.84	\$20.82
CU 122002+8.347	9.25	0.00	\$206.52	\$0.00	\$7.79	\$0.00	\$217.03	\$431.33
<b>Total Lower Spring Creek Road (AC) 12</b>	<b>229.10</b>	<b>13.13</b>	<b>\$6,276.61</b>	<b>\$10,435.87</b>	<b>\$6,881.80</b>	<b>\$5,082.47</b>	<b>\$13,549.20</b>	<b>\$42,225.96</b>
<b>Lower Spring Creek Road (G) 122003</b>								
108 GPS/GIS Activities	0.75	0.00	\$17.86	\$7.63	\$0.00	\$0.00	\$16.52	\$42.02
114 Programmed Culvert Inspections	13.33	0.00	\$309.35	\$198.45	\$0.00	\$0.00	\$295.29	\$803.10
402 Check Roads/Bridges	0.50	0.00	\$17.22	\$0.00	\$0.00	\$0.00	\$14.90	\$32.12
404 Blading/Gravel Maint	36.00	10.75	\$1,390.28	\$3,195.00	\$0.00	\$0.00	\$1,648.59	\$6,233.87
442 Mowing/Weed Control	21.00	0.00	\$509.67	\$985.45	\$0.00	\$0.00	\$578.43	\$2,073.56
445 Trash Cleanup	6.00	0.00	\$144.66	\$70.00	\$0.00	\$0.00	\$134.90	\$349.56
511 Snow Removal/Check	25.60	4.83	\$854.46	\$1,888.63	\$0.00	\$0.00	\$1,002.75	\$3,745.84
521 Sign Maint	5.79	0.00	\$136.99	\$78.41	\$0.00	\$0.00	\$129.45	\$344.85
Lower Spring Creek Road (G) 122003	108.96	15.58	\$3,380.50	\$6,423.57	\$0.00	\$0.00	\$3,820.83	\$13,624.90
<b>CU 122003+2.096 - Lower Spring Creek Road (G) 122003</b>								
405 Culvert Maint	74.75	0.00	\$1,671.32	\$2,995.00	\$52.05	\$0.00	\$1,871.05	\$6,589.43
CU 122003+2.096	74.75	0.00	\$1,671.32	\$2,995.00	\$52.05	\$0.00	\$1,871.05	\$6,589.43
<b>Total Lower Spring Creek Road (G) 122</b>	<b>183.71</b>	<b>15.58</b>	<b>\$5,051.82</b>	<b>\$9,418.57</b>	<b>\$52.05</b>	<b>\$0.00</b>	<b>\$5,691.89</b>	<b>\$20,214.34</b>
<b>Lunar Drive (AST) 426119</b>								
402 Check Roads/Bridges	0.00	0.01	\$0.51	\$0.32	\$0.00	\$0.00	\$0.38	\$1.21
426 Sweeping	0.63	0.00	\$15.21	\$23.91	\$0.00	\$0.00	\$11.18	\$50.30
444 Tree Trimming	0.21	0.00	\$4.80	\$6.17	\$0.00	\$0.00	\$3.52	\$14.49
511 Snow Removal/Check	1.33	0.57	\$48.07	\$109.55	\$77.55	\$0.00	\$35.75	\$270.93
514 Sanding Materials (Incl Haul/Mix)	0.21	0.00	\$5.46	\$12.91	\$0.00	\$0.00	\$4.03	\$22.40
803 Training	0.05	0.00	\$1.13	\$1.91	\$0.00	\$0.00	\$0.83	\$3.87
Lunar Drive (AST) 426119	2.43	0.59	\$75.18	\$154.78	\$77.55	\$0.00	\$55.69	\$363.19
<b>Total Lunar Drive (AST) 426119</b>	<b>2.43</b>	<b>0.59</b>	<b>\$75.18</b>	<b>\$154.78</b>	<b>\$77.55</b>	<b>\$0.00</b>	<b>\$55.69</b>	<b>\$363.19</b>
<b>Macks Drive (AC) 420613</b>								
402 Check Roads/Bridges	0.01	0.02	\$0.92	\$0.57	\$0.00	\$0.00	\$0.68	\$2.18
422 Crack Seal	0.00	0.00	\$0.00	\$0.00	\$0.00	\$978.63	\$6.61	\$985.24
426 Sweeping	1.13	0.00	\$27.38	\$43.04	\$0.00	\$0.00	\$20.34	\$90.76
444 Tree Trimming	0.03	0.00	\$0.89	\$0.51	\$0.00	\$0.00	\$0.65	\$2.05
511 Snow Removal/Check	2.76	0.67	\$81.42	\$113.71	\$139.59	\$0.00	\$61.32	\$396.04
514 Sanding Materials (Incl Haul/Mix)	0.38	0.00	\$9.82	\$23.24	\$0.00	\$0.00	\$7.35	\$40.41
Macks Drive (AC) 420613	4.31	0.69	\$120.43	\$181.08	\$139.59	\$978.63	\$96.95	\$1,516.68
<b>Total Macks Drive (AC) 420613</b>	<b>4.31</b>	<b>0.69</b>	<b>\$120.43</b>	<b>\$181.08</b>	<b>\$139.59</b>	<b>\$978.63</b>	<b>\$96.95</b>	<b>\$1,516.68</b>
<b>Main Street (G) 529902</b>								

# Pennington County SD

Reporting Dates Year 2023

## Cost Summary By Location/Task

\\HWY-PUBWRKSQL\PubWorks\Reports\CostLocSum0383.rpt

<u>Task</u>	<u>Reg Hrs</u>	<u>OT Hrs</u>	<u>Labor Cost</u>	<u>Eqp Cost</u>	<u>Mat Cost</u>	<u>Con Cost</u>	<u>Overhead</u>	<u>Total Cost</u>
<b><u>Main Street (G) 529902</u></b>								
511 Snow Removal/Check	5.47	2.83	\$257.51	\$273.66	\$0.00	\$0.00	\$191.59	\$722.75
Main Street (G) 529902	5.47	2.83	\$257.51	\$273.66	\$0.00	\$0.00	\$191.59	\$722.75
<b>Total Main Street (G) 529902</b>	<b>5.47</b>	<b>2.83</b>	<b>\$257.51</b>	<b>\$273.66</b>	<b>\$0.00</b>	<b>\$0.00</b>	<b>\$191.59</b>	<b>\$722.75</b>
<b><u>Mall Drive (AC) 320501</u></b>								
402 Check Roads/Bridges	0.01	0.02	\$0.87	\$0.77	\$0.00	\$0.00	\$0.63	\$2.27
426 Sweeping	0.66	0.00	\$15.96	\$27.34	\$0.00	\$0.00	\$11.74	\$55.04
Mall Drive (AC) 320501	0.67	0.02	\$16.83	\$28.10	\$0.00	\$0.00	\$12.38	\$57.31
<b>Total Mall Drive (AC) 320501</b>	<b>0.67</b>	<b>0.02</b>	<b>\$16.83</b>	<b>\$28.10</b>	<b>\$0.00</b>	<b>\$0.00</b>	<b>\$12.38</b>	<b>\$57.31</b>
<b><u>Marcia Court (AST) 425308</u></b>								
402 Check Roads/Bridges	0.01	0.01	\$0.69	\$0.61	\$0.00	\$0.00	\$0.51	\$1.81
426 Sweeping	0.53	0.00	\$12.77	\$21.87	\$0.00	\$0.00	\$9.37	\$44.01
511 Snow Removal/Check	1.39	0.49	\$52.15	\$104.03	\$62.04	\$0.00	\$38.49	\$256.71
514 Sanding Materials (Incl Haul/Mix)	0.17	0.00	\$4.37	\$10.33	\$0.00	\$0.00	\$3.21	\$17.91
521 Sign Maint	0.11	0.00	\$2.72	\$0.84	\$0.00	\$0.00	\$1.99	\$5.55
Marcia Court (AST) 425308	2.22	0.51	\$72.71	\$137.68	\$62.04	\$0.00	\$53.56	\$325.98
<b>Total Marcia Court (AST) 425308</b>	<b>2.22</b>	<b>0.51</b>	<b>\$72.71</b>	<b>\$137.68</b>	<b>\$62.04</b>	<b>\$0.00</b>	<b>\$53.56</b>	<b>\$325.98</b>
<b><u>Marshall Gulch Road (G) 436901</u></b>								
108 GPS/GIS Activities	0.11	0.00	\$2.75	\$1.58	\$0.00	\$0.00	\$2.15	\$6.48
402 Check Roads/Bridges	0.00	0.04	\$1.64	\$1.44	\$0.00	\$0.00	\$1.30	\$4.38
404 Blading/Gravel Maint	2.50	2.50	\$133.00	\$450.00	\$0.00	\$0.00	\$116.83	\$699.83
426 Sweeping	0.00	0.01	\$0.43	\$1.76	\$0.00	\$0.00	\$0.39	\$2.58
442 Mowing/Weed Control	1.92	0.00	\$41.74	\$106.83	\$0.00	\$0.00	\$35.46	\$184.03
444 Tree Trimming	0.50	0.00	\$15.33	\$17.50	\$0.00	\$0.00	\$12.26	\$45.08
511 Snow Removal/Check	4.42	2.34	\$215.96	\$470.38	\$0.00	\$0.00	\$180.61	\$866.94
Marshall Gulch Road (G) 436901	9.45	4.89	\$410.84	\$1,049.49	\$0.00	\$0.00	\$348.99	\$1,809.32
<b>Total Marshall Gulch Road (G) 436901</b>	<b>9.45</b>	<b>4.89</b>	<b>\$410.84</b>	<b>\$1,049.49</b>	<b>\$0.00</b>	<b>\$0.00</b>	<b>\$348.99</b>	<b>\$1,809.32</b>
<b><u>Marty Road (G) 449801</u></b>								
404 Blading/Gravel Maint	6.00	0.00	\$183.94	\$540.00	\$0.00	\$0.00	\$159.78	\$883.72
410 Spot Gravel	14.00	0.00	\$429.24	\$625.00	\$3.86	\$0.00	\$349.89	\$1,407.99
426 Sweeping	0.02	0.00	\$0.57	\$0.98	\$0.00	\$0.00	\$0.47	\$2.01
442 Mowing/Weed Control	3.45	0.00	\$86.08	\$195.79	\$0.00	\$0.00	\$72.70	\$354.58
446 Drainage Maint/Ditch Work	59.00	0.00	\$1,539.21	\$3,120.00	\$352.52	\$0.00	\$1,298.99	\$6,310.72
511 Snow Removal/Check	1.07	1.15	\$84.32	\$161.89	\$0.00	\$0.00	\$70.13	\$316.34
Marty Road (G) 449801	83.54	1.15	\$2,323.35	\$4,643.66	\$356.38	\$0.00	\$1,951.96	\$9,275.36
<b>Total Marty Road (G) 449801</b>	<b>83.54</b>	<b>1.15</b>	<b>\$2,323.35</b>	<b>\$4,643.66</b>	<b>\$356.38</b>	<b>\$0.00</b>	<b>\$1,951.96</b>	<b>\$9,275.36</b>
<b><u>May Court (AC) 420423</u></b>								
402 Check Roads/Bridges	0.00	0.00	\$0.15	\$0.10	\$0.00	\$0.00	\$0.11	\$0.36
426 Sweeping	0.19	0.00	\$4.56	\$7.17	\$0.00	\$0.00	\$3.32	\$15.06
444 Tree Trimming	0.06	0.00	\$1.44	\$1.85	\$0.00	\$0.00	\$1.05	\$4.34
511 Snow Removal/Check	0.45	0.12	\$13.82	\$32.87	\$23.27	\$0.00	\$10.11	\$80.06
514 Sanding Materials (Incl Haul/Mix)	0.06	0.00	\$1.64	\$3.87	\$0.00	\$0.00	\$1.19	\$6.70
803 Training	0.02	0.00	\$0.34	\$0.57	\$0.00	\$0.00	\$0.25	\$1.16
May Court (AC) 420423	0.79	0.12	\$21.96	\$46.43	\$23.27	\$0.00	\$16.03	\$107.69
<b>Total May Court (AC) 420423</b>	<b>0.79</b>	<b>0.12</b>	<b>\$21.96</b>	<b>\$46.43</b>	<b>\$23.27</b>	<b>\$0.00</b>	<b>\$16.03</b>	<b>\$107.69</b>

# Pennington County SD

Reporting Dates Year 2023

## Cost Summary By Location/Task

\\HWY-PUBWRKSQL\PubWorks\Reports\CostLocSum0383.rpt

<b>Task</b>	<b>Reg Hrs</b>	<b>OT Hrs</b>	<b>Labor Cost</b>	<b>Eqp Cost</b>	<b>Mat Cost</b>	<b>Con Cost</b>	<b>Overhead</b>	<b>Total Cost</b>
<b>McMahon Road (G) 429401</b>								
108 GPS/GIS Activities	0.12	0.00	\$2.83	\$1.21	\$0.00	\$0.00	\$2.14	\$6.19
114 Programmed Culvert Inspections	3.33	0.00	\$75.65	\$58.45	\$0.00	\$0.00	\$57.85	\$191.95
442 Mowing/Weed Control	3.33	0.00	\$80.84	\$156.29	\$0.00	\$0.00	\$63.89	\$301.02
511 Snow Removal/Check	3.42	1.41	\$143.72	\$299.54	\$0.00	\$0.00	\$114.07	\$557.33
521 Sign Maint	0.68	0.00	\$15.67	\$4.11	\$0.00	\$0.00	\$11.81	\$31.59
<b>McMahon Road (G) 429401</b>	<b>10.88</b>	<b>1.41</b>	<b>\$318.71</b>	<b>\$519.61</b>	<b>\$0.00</b>	<b>\$0.00</b>	<b>\$249.76</b>	<b>\$1,088.07</b>
<b>LG 429401+00.02 - McMahon Road (G) 429401</b>								
102 Inspections	1.50	0.00	\$35.66	\$15.00	\$0.00	\$0.00	\$27.00	\$77.67
<b>LG 429401+00.02</b>	<b>1.50</b>	<b>0.00</b>	<b>\$35.66</b>	<b>\$15.00</b>	<b>\$0.00</b>	<b>\$0.00</b>	<b>\$27.00</b>	<b>\$77.67</b>
<b>Total McMahon Road (G) 429401</b>	<b>12.38</b>	<b>1.41</b>	<b>\$354.37</b>	<b>\$534.61</b>	<b>\$0.00</b>	<b>\$0.00</b>	<b>\$276.75</b>	<b>\$1,165.74</b>
<b>McVey Road (G/AC) 330801</b>								
108 GPS/GIS Activities	0.40	0.00	\$10.24	\$5.87	\$0.00	\$0.00	\$9.52	\$25.63
402 Check Roads/Bridges	0.00	0.15	\$6.11	\$5.37	\$0.00	\$0.00	\$5.92	\$17.39
404 Blading/Gravel Maint	25.50	0.00	\$636.38	\$2,195.00	\$0.00	\$0.00	\$829.25	\$3,660.63
406 Mag Water	4.00	0.00	\$103.86	\$415.00	\$590.24	\$0.00	\$219.34	\$1,328.44
409 Hand Patch/AMZ	8.64	0.00	\$181.64	\$350.00	\$78.49	\$0.00	\$210.98	\$821.11
421 Chip Seal	0.00	0.00	\$0.00	\$0.00	\$0.00	\$6,786.82	\$881.17	\$7,667.99
426 Sweeping	0.00	0.05	\$1.60	\$6.54	\$0.00	\$0.00	\$2.22	\$10.36
442 Mowing/Weed Control	7.16	0.00	\$155.27	\$397.47	\$0.00	\$0.00	\$184.40	\$737.15
511 Snow Removal/Check	20.93	8.25	\$998.94	\$2,166.30	\$4.56	\$0.00	\$1,136.20	\$4,306.00
521 Sign Maint	2.00	0.00	\$51.93	\$35.00	\$0.00	\$0.00	\$48.96	\$135.89
523 Traffic Studies	1.00	0.00	\$27.46	\$35.00	\$0.00	\$0.00	\$28.03	\$90.49
<b>McVey Road (G/AC) 330801</b>	<b>69.63</b>	<b>8.46</b>	<b>\$2,173.44</b>	<b>\$5,611.54</b>	<b>\$673.29</b>	<b>\$6,786.82</b>	<b>\$3,555.99</b>	<b>\$18,801.07</b>
<b>LG 330801+00.04 - McVey Road (G/AC) 330801</b>								
102 Inspections	0.50	0.00	\$10.51	\$8.75	\$0.00	\$0.00	\$10.12	\$29.38
<b>LG 330801+00.04</b>	<b>0.50</b>	<b>0.00</b>	<b>\$10.51</b>	<b>\$8.75</b>	<b>\$0.00</b>	<b>\$0.00</b>	<b>\$10.12</b>	<b>\$29.38</b>
<b>LG 330801+01.18 - McVey Road (G/AC) 330801</b>								
102 Inspections	0.50	0.00	\$10.51	\$8.75	\$0.00	\$0.00	\$10.12	\$29.38
<b>LG 330801+01.18</b>	<b>0.50</b>	<b>0.00</b>	<b>\$10.51</b>	<b>\$8.75</b>	<b>\$0.00</b>	<b>\$0.00</b>	<b>\$10.12</b>	<b>\$29.38</b>
<b>Total McVey Road (G/AC) 330801</b>	<b>70.63</b>	<b>8.46</b>	<b>\$2,194.46</b>	<b>\$5,629.04</b>	<b>\$673.29</b>	<b>\$6,786.82</b>	<b>\$3,576.24</b>	<b>\$18,859.84</b>
<b>Meadow Lane (AC) 420614</b>								
402 Check Roads/Bridges	0.01	0.03	\$1.34	\$0.82	\$0.00	\$0.00	\$0.99	\$3.15
426 Sweeping	1.63	0.00	\$39.55	\$62.18	\$0.00	\$0.00	\$29.68	\$131.40
444 Tree Trimming	0.04	0.00	\$1.29	\$0.73	\$0.00	\$0.00	\$0.95	\$2.97
447 Drop Inlet Inspection/Maint	0.41	0.00	\$9.29	\$4.44	\$0.00	\$0.00	\$6.87	\$20.60
511 Snow Removal/Check	3.99	0.97	\$117.60	\$164.25	\$201.63	\$0.00	\$90.03	\$573.51
514 Sanding Materials (Incl Haul/Mix)	0.55	0.01	\$14.19	\$33.57	\$0.00	\$0.00	\$10.76	\$58.52
602 Emergency Work	1.50	0.00	\$39.83	\$52.50	\$0.00	\$0.00	\$29.79	\$122.12
<b>Meadow Lane (AC) 420614</b>	<b>8.13</b>	<b>1.00</b>	<b>\$223.07</b>	<b>\$318.50</b>	<b>\$201.63</b>	<b>\$0.00</b>	<b>\$169.07</b>	<b>\$912.26</b>
<b>Total Meadow Lane (AC) 420614</b>	<b>8.13</b>	<b>1.00</b>	<b>\$223.07</b>	<b>\$318.50</b>	<b>\$201.63</b>	<b>\$0.00</b>	<b>\$169.07</b>	<b>\$912.26</b>
<b>Meadow Lane Court (AST) 420615</b>								
402 Check Roads/Bridges	0.00	0.01	\$0.26	\$0.16	\$0.00	\$0.00	\$0.19	\$0.60
426 Sweeping	0.31	0.00	\$7.60	\$11.96	\$0.00	\$0.00	\$5.55	\$25.12
444 Tree Trimming	0.01	0.00	\$0.25	\$0.14	\$0.00	\$0.00	\$0.18	\$0.57
511 Snow Removal/Check	0.77	0.52	\$37.94	\$43.26	\$38.78	\$0.00	\$27.75	\$147.72
514 Sanding Materials (Incl Haul/Mix)	0.11	0.00	\$2.73	\$6.46	\$0.00	\$0.00	\$2.00	\$11.18

# Pennington County SD

Reporting Dates Year 2023

## Cost Summary By Location/Task

\\HWY-PUBWRKSQL\PubWorks\Reports\CostLocSum0383.rpt

<u>Task</u>	<u>Reg Hrs</u>	<u>OT Hrs</u>	<u>Labor Cost</u>	<u>Eqp Cost</u>	<u>Mat Cost</u>	<u>Con Cost</u>	<u>Overhead</u>	<u>Total Cost</u>
<b><u>Meadow Lane Court (AST) 420615</u></b>								
Meadow Lane Court (AST) 420615	1.20	0.53	\$48.78	\$61.97	\$38.78	\$0.00	\$35.67	\$185.19
<b>Total Meadow Lane Court (AST) 420615</b>	<b>1.20</b>	<b>0.53</b>	<b>\$48.78</b>	<b>\$61.97</b>	<b>\$38.78</b>	<b>\$0.00</b>	<b>\$35.67</b>	<b>\$185.19</b>
<b><u>Meadow Ridge Drive (AC) 426120</u></b>								
109 Utility Permits	0.50	0.00	\$12.97	\$8.75	\$0.00	\$0.00	\$9.56	\$31.27
402 Check Roads/Bridges	0.01	0.02	\$0.98	\$0.60	\$0.00	\$0.00	\$0.72	\$2.30
426 Sweeping	1.19	0.00	\$28.90	\$45.44	\$0.00	\$0.00	\$21.49	\$95.83
444 Tree Trimming	0.03	0.00	\$0.94	\$0.54	\$0.00	\$0.00	\$0.69	\$2.17
511 Snow Removal/Check	2.55	1.07	\$89.80	\$120.03	\$147.35	\$0.00	\$67.69	\$424.87
514 Sanding Materials (Incl Haul/Mix)	0.40	0.00	\$10.37	\$24.54	\$0.00	\$0.00	\$7.77	\$42.67
522 Sign Vandalism	1.00	0.00	\$25.46	\$35.00	\$0.00	\$0.00	\$18.90	\$79.36
Meadow Ridge Drive (AC) 426120	5.68	1.10	\$169.41	\$234.89	\$147.35	\$0.00	\$126.82	\$678.46
<b>Total Meadow Ridge Drive (AC) 426120</b>	<b>5.68</b>	<b>1.10</b>	<b>\$169.41</b>	<b>\$234.89</b>	<b>\$147.35</b>	<b>\$0.00</b>	<b>\$126.82</b>	<b>\$678.46</b>
<b><u>Meadowbrook Court (AST) 421801</u></b>								
402 Check Roads/Bridges	0.02	0.03	\$1.65	\$1.46	\$0.00	\$0.00	\$1.22	\$4.32
426 Sweeping	1.26	0.01	\$30.33	\$51.94	\$0.00	\$0.00	\$22.59	\$104.85
511 Snow Removal/Check	5.03	2.54	\$241.18	\$251.85	\$147.35	\$0.00	\$179.52	\$819.89
514 Sanding Materials (Incl Haul/Mix)	0.40	0.00	\$10.37	\$24.54	\$0.00	\$0.00	\$7.77	\$42.67
Meadowbrook Court (AST) 421801	6.72	2.59	\$283.52	\$329.78	\$147.35	\$0.00	\$211.09	\$971.73
<b>Total Meadowbrook Court (AST) 421801</b>	<b>6.72</b>	<b>2.59</b>	<b>\$283.52</b>	<b>\$329.78</b>	<b>\$147.35</b>	<b>\$0.00</b>	<b>\$211.09</b>	<b>\$971.73</b>
<b><u>Meadowland Drive (AC) 420424</u></b>								
402 Check Roads/Bridges	0.01	0.02	\$0.98	\$0.60	\$0.00	\$0.00	\$0.72	\$2.30
426 Sweeping	1.19	0.00	\$28.90	\$45.44	\$0.00	\$0.00	\$21.49	\$95.83
444 Tree Trimming	0.39	0.00	\$9.11	\$11.73	\$0.00	\$0.00	\$6.76	\$27.60
511 Snow Removal/Check	2.88	0.73	\$87.56	\$208.15	\$147.35	\$0.00	\$66.67	\$509.72
514 Sanding Materials (Incl Haul/Mix)	0.40	0.00	\$10.37	\$24.54	\$0.00	\$0.00	\$7.77	\$42.67
803 Training	0.10	0.00	\$2.15	\$3.63	\$0.00	\$0.00	\$1.60	\$7.38
Meadowland Drive (AC) 420424	4.97	0.76	\$139.06	\$294.07	\$147.35	\$0.00	\$105.02	\$685.50
<b>Total Meadowland Drive (AC) 420424</b>	<b>4.97</b>	<b>0.76</b>	<b>\$139.06</b>	<b>\$294.07</b>	<b>\$147.35</b>	<b>\$0.00</b>	<b>\$105.02</b>	<b>\$685.50</b>
<b><u>Melcor Road (AST) 421101</u></b>								
402 Check Roads/Bridges	0.02	0.03	\$1.65	\$1.46	\$0.00	\$0.00	\$1.22	\$4.32
426 Sweeping	1.26	0.01	\$30.33	\$51.94	\$0.00	\$0.00	\$22.59	\$104.85
444 Tree Trimming	0.07	0.00	\$2.10	\$1.80	\$0.00	\$0.00	\$1.55	\$5.45
511 Snow Removal/Check	2.80	1.31	\$102.90	\$253.22	\$147.35	\$0.00	\$78.24	\$581.70
514 Sanding Materials (Incl Haul/Mix)	0.40	0.00	\$10.37	\$24.54	\$0.00	\$0.00	\$7.77	\$42.67
521 Sign Maint	0.31	0.00	\$7.37	\$1.71	\$0.00	\$0.00	\$5.41	\$14.49
523 Traffic Studies	2.00	0.00	\$57.36	\$70.00	\$0.00	\$0.00	\$42.52	\$169.88
Melcor Road (AST) 421101	6.86	1.35	\$212.07	\$404.66	\$147.35	\$0.00	\$159.29	\$923.37
<b>Total Melcor Road (AST) 421101</b>	<b>6.86</b>	<b>1.35</b>	<b>\$212.07</b>	<b>\$404.66</b>	<b>\$147.35</b>	<b>\$0.00</b>	<b>\$159.29</b>	<b>\$923.37</b>
<b><u>Merchen Road (G) 426501</u></b>								
108 GPS/GIS Activities	0.07	0.00	\$1.73	\$1.19	\$0.00	\$0.00	\$1.35	\$4.28
402 Check Roads/Bridges	0.00	0.03	\$0.79	\$0.51	\$0.00	\$0.00	\$0.62	\$1.92
404 Blading/Gravel Maint	4.25	0.00	\$118.54	\$26.25	\$0.00	\$0.00	\$90.77	\$235.56
426 Sweeping	0.04	0.00	\$0.71	\$0.85	\$0.00	\$0.00	\$0.57	\$2.13
442 Mowing/Weed Control	4.70	0.01	\$112.60	\$210.92	\$0.00	\$0.00	\$92.36	\$415.88
511 Snow Removal/Check	18.25	8.20	\$806.92	\$1,665.50	\$0.00	\$0.00	\$666.99	\$3,139.40



# Pennington County SD

Reporting Dates Year 2023

## Cost Summary By Location/Task

\\HWY-PUBWRKSQL\PubWorks\Reports\CostLocSum0383.rpt

<u>Task</u>	<u>Reg Hrs</u>	<u>OT Hrs</u>	<u>Labor Cost</u>	<u>Eqp Cost</u>	<u>Mat Cost</u>	<u>Con Cost</u>	<u>Overhead</u>	<u>Total Cost</u>
<b><u>Merchen Road (G) 426501</u></b>								
Merchen Road (G) 426501	27.32	8.24	\$1,041.29	\$1,905.22	\$0.00	\$0.00	\$852.66	\$3,799.17
<b>Total Merchen Road (G) 426501</b>	<b>27.32</b>	<b>8.24</b>	<b>\$1,041.29</b>	<b>\$1,905.22</b>	<b>\$0.00</b>	<b>\$0.00</b>	<b>\$852.66</b>	<b>\$3,799.17</b>
<b><u>Mercury Drive (AC) 420451</u></b>								
402 Check Roads/Bridges	1.13	0.03	\$35.82	\$40.20	\$0.00	\$0.00	\$26.72	\$102.74
426 Sweeping	1.63	0.00	\$39.55	\$62.18	\$0.00	\$0.00	\$29.68	\$131.40
444 Tree Trimming	0.54	0.00	\$12.47	\$16.05	\$0.00	\$0.00	\$9.32	\$37.84
446 Drainage Maint/Ditch Work	8.00	0.00	\$201.30	\$35.00	\$0.00	\$0.00	\$148.33	\$384.63
447 Drop Inlet Inspection/Maint	0.41	0.00	\$9.29	\$4.44	\$0.00	\$0.00	\$6.87	\$20.60
511 Snow Removal/Check	3.45	1.49	\$124.98	\$284.83	\$201.63	\$0.00	\$96.63	\$708.08
514 Sanding Materials (Incl Haul/Mix)	0.55	0.01	\$14.19	\$33.57	\$0.00	\$0.00	\$10.76	\$58.52
803 Training	0.14	0.00	\$2.94	\$4.96	\$0.00	\$0.00	\$2.21	\$10.12
Mercury Drive (AC) 420451	15.85	1.52	\$440.53	\$481.24	\$201.63	\$0.00	\$330.53	\$1,453.93
<b>Total Mercury Drive (AC) 420451</b>	<b>15.85</b>	<b>1.52</b>	<b>\$440.53</b>	<b>\$481.24</b>	<b>\$201.63</b>	<b>\$0.00</b>	<b>\$330.53</b>	<b>\$1,453.93</b>
<b><u>Mercury Drive (AST/AC) 426121</u></b>								
107 Approach Permits	0.83	0.00	\$21.61	\$29.17	\$0.00	\$0.00	\$16.13	\$66.91
109 Utility Permits	0.50	0.00	\$12.97	\$17.50	\$0.00	\$0.00	\$9.68	\$40.14
402 Check Roads/Bridges	1.01	0.03	\$31.88	\$0.76	\$0.00	\$0.00	\$23.42	\$56.07
426 Sweeping	1.51	0.00	\$36.50	\$57.39	\$0.00	\$0.00	\$27.33	\$121.22
444 Tree Trimming	0.50	0.00	\$11.51	\$14.81	\$0.00	\$0.00	\$8.59	\$34.91
511 Snow Removal/Check	3.19	1.37	\$115.37	\$262.92	\$186.12	\$0.00	\$88.77	\$653.19
514 Sanding Materials (Incl Haul/Mix)	0.51	0.00	\$13.10	\$30.99	\$0.00	\$0.00	\$9.90	\$53.99
803 Training	0.13	0.00	\$2.72	\$4.58	\$0.00	\$0.00	\$2.04	\$9.33
Mercury Drive (AST/AC) 426121	8.17	1.41	\$245.65	\$418.13	\$186.12	\$0.00	\$185.85	\$1,035.75
<b>Total Mercury Drive (AST/AC) 426121</b>	<b>8.17</b>	<b>1.41</b>	<b>\$245.65</b>	<b>\$418.13</b>	<b>\$186.12</b>	<b>\$0.00</b>	<b>\$185.85</b>	<b>\$1,035.75</b>
<b><u>Merritt Road (AC/G) 421401</u></b>								
106 Construction Engineering	0.50	0.00	\$12.97	\$11.67	\$0.00	\$0.00	\$10.17	\$34.80
108 GPS/GIS Activities	0.06	0.00	\$1.63	\$1.12	\$0.00	\$0.00	\$1.27	\$4.03
109 Utility Permits	1.17	0.00	\$30.25	\$29.17	\$0.00	\$0.00	\$23.79	\$83.21
402 Check Roads/Bridges	1.08	0.17	\$38.59	\$41.85	\$0.00	\$0.00	\$30.50	\$110.93
408 Patching-Cut Outs	0.00	0.00	\$0.00	\$0.00	\$1,792.65	\$0.00	\$55.83	\$1,848.48
426 Sweeping	5.56	0.03	\$133.15	\$227.69	\$0.00	\$0.00	\$107.83	\$468.68
441 Fencing	22.25	0.00	\$533.38	\$467.50	\$0.00	\$0.00	\$418.09	\$1,418.96
442 Mowing/Weed Control	4.44	0.01	\$106.20	\$198.94	\$0.00	\$0.00	\$86.54	\$391.68
444 Tree Trimming	0.16	0.00	\$4.99	\$5.70	\$0.00	\$0.00	\$3.95	\$14.64
511 Snow Removal/Check	15.28	4.73	\$584.88	\$1,388.66	\$643.67	\$0.00	\$505.79	\$3,123.01
514 Sanding Materials (Incl Haul/Mix)	1.76	0.02	\$45.29	\$107.18	\$0.00	\$0.00	\$37.60	\$190.08
520 Work Zone Traffic Control	6.00	0.00	\$177.93	\$105.00	\$0.00	\$0.00	\$137.89	\$420.83
521 Sign Maint	4.00	0.00	\$118.62	\$70.00	\$68.68	\$0.00	\$94.06	\$351.36
801 Misc Meetings	0.75	0.00	\$25.83	\$0.00	\$0.00	\$0.00	\$19.54	\$45.37
Merritt Road (AC/G) 421401	63.01	4.95	\$1,813.70	\$2,654.48	\$2,505.00	\$0.00	\$1,532.87	\$8,506.04
<b>Total Merritt Road (AC/G) 421401</b>	<b>63.01</b>	<b>4.95</b>	<b>\$1,813.70</b>	<b>\$2,654.48</b>	<b>\$2,505.00</b>	<b>\$0.00</b>	<b>\$1,532.87</b>	<b>\$8,506.04</b>
<b><u>Mesa Drive (G) 221604</u></b>								
108 GPS/GIS Activities	0.10	0.00	\$2.40	\$1.03	\$0.00	\$0.00	\$1.81	\$5.23
404 Blading/Gravel Maint	0.63	1.50	\$81.35	\$191.25	\$0.00	\$0.00	\$64.13	\$336.73
442 Mowing/Weed Control	2.82	0.00	\$68.50	\$132.45	\$0.00	\$0.00	\$53.46	\$254.42
511 Snow Removal/Check	5.26	2.41	\$233.23	\$470.94	\$0.00	\$0.00	\$182.40	\$886.57
521 Sign Maint	1.50	3.00	\$190.86	\$40.54	\$0.00	\$0.00	\$142.79	\$374.19

# Pennington County SD

Reporting Dates Year 2023

## Cost Summary By Location/Task

\\HWY-PUBWRKSQL\PubWorks\Reports\CostLocSum0383.rpt

<u>Task</u>	<u>Reg Hrs</u>	<u>OT Hrs</u>	<u>Labor Cost</u>	<u>Eqp Cost</u>	<u>Mat Cost</u>	<u>Con Cost</u>	<u>Overhead</u>	<u>Total Cost</u>
<b><u>Mesa Drive (G) 221604</u></b>								
Mesa Drive (G) 221604	10.31	6.91	\$576.34	\$836.21	\$0.00	\$0.00	\$444.59	\$1,857.15
<b>Total Mesa Drive (G) 221604</b>	<b>10.31</b>	<b>6.91</b>	<b>\$576.34</b>	<b>\$836.21</b>	<b>\$0.00</b>	<b>\$0.00</b>	<b>\$444.59</b>	<b>\$1,857.15</b>
<b><u>Meteor Street (AST) 426122</u></b>								
402 Check Roads/Bridges	0.00	0.02	\$0.82	\$0.51	\$0.00	\$0.00	\$0.60	\$1.93
426 Sweeping	1.00	0.00	\$24.34	\$38.26	\$0.00	\$0.00	\$18.03	\$80.63
444 Tree Trimming	0.33	0.00	\$7.67	\$9.88	\$0.00	\$0.00	\$5.67	\$23.22
511 Snow Removal/Check	2.13	0.91	\$76.91	\$175.28	\$124.08	\$0.00	\$58.05	\$434.33
514 Sanding Materials (Incl Haul/Mix)	0.34	0.00	\$8.73	\$20.66	\$0.00	\$0.00	\$6.51	\$35.90
803 Training	0.09	0.00	\$1.81	\$3.05	\$0.00	\$0.00	\$1.34	\$6.21
Meteor Street (AST) 426122	3.89	0.94	\$120.29	\$247.64	\$124.08	\$0.00	\$90.21	\$582.22
<b>Total Meteor Street (AST) 426122</b>	<b>3.89</b>	<b>0.94</b>	<b>\$120.29</b>	<b>\$247.64</b>	<b>\$124.08</b>	<b>\$0.00</b>	<b>\$90.21</b>	<b>\$582.22</b>
<b><u>Mittenwald Court (AST) 425309</u></b>								
109 Utility Permits	0.50	0.00	\$12.97	\$17.50	\$0.00	\$0.00	\$9.53	\$39.99
402 Check Roads/Bridges	0.01	0.02	\$0.95	\$0.84	\$0.00	\$0.00	\$0.70	\$2.49
426 Sweeping	0.73	0.00	\$17.56	\$30.07	\$0.00	\$0.00	\$12.93	\$60.56
511 Snow Removal/Check	1.92	0.68	\$71.71	\$143.04	\$85.31	\$0.00	\$53.26	\$353.31
514 Sanding Materials (Incl Haul/Mix)	0.23	0.00	\$6.00	\$14.20	\$0.00	\$0.00	\$4.44	\$24.64
521 Sign Maint	0.15	0.00	\$3.75	\$1.15	\$0.00	\$0.00	\$2.74	\$7.64
Mittenwald Court (AST) 425309	3.55	0.71	\$112.94	\$206.80	\$85.31	\$0.00	\$83.59	\$488.63
<b>Total Mittenwald Court (AST) 425309</b>	<b>3.55</b>	<b>0.71</b>	<b>\$112.94</b>	<b>\$206.80</b>	<b>\$85.31</b>	<b>\$0.00</b>	<b>\$83.59</b>	<b>\$488.63</b>
<b><u>Moon Meadows Drive (AC) 326601</u></b>								
108 GPS/GIS Activities	0.16	0.00	\$4.02	\$2.76	\$0.00	\$0.00	\$3.43	\$10.21
402 Check Roads/Bridges	0.20	0.42	\$19.51	\$16.83	\$0.00	\$0.00	\$16.93	\$53.26
426 Sweeping	13.66	0.07	\$327.27	\$559.63	\$0.00	\$0.00	\$305.30	\$1,192.20
442 Mowing/Weed Control	10.91	0.03	\$261.02	\$488.96	\$0.00	\$0.00	\$246.76	\$996.73
444 Tree Trimming	26.00	0.00	\$600.40	\$505.00	\$0.00	\$0.00	\$520.16	\$1,625.56
445 Trash Cleanup	3.00	0.00	\$50.04	\$60.00	\$0.00	\$0.00	\$44.72	\$154.76
511 Snow Removal/Check	35.56	12.61	\$1,329.91	\$2,652.66	\$1,582.04	\$0.00	\$1,390.71	\$6,955.31
514 Sanding Materials (Incl Haul/Mix)	4.32	0.04	\$111.32	\$263.43	\$0.00	\$0.00	\$109.44	\$484.19
521 Sign Maint	2.85	0.00	\$69.48	\$21.34	\$0.00	\$0.00	\$57.35	\$148.17
525 Pavement Marking	0.00	0.00	\$0.00	\$0.00	\$0.00	\$3,864.87	\$295.86	\$4,160.73
Moon Meadows Drive (AC) 326601	96.66	13.17	\$2,772.95	\$4,570.61	\$1,582.04	\$3,864.87	\$2,990.65	\$15,781.12
<b>Total Moon Meadows Drive (AC) 326601</b>	<b>96.66</b>	<b>13.17</b>	<b>\$2,772.95</b>	<b>\$4,570.61</b>	<b>\$1,582.04</b>	<b>\$3,864.87</b>	<b>\$2,990.65</b>	<b>\$15,781.12</b>
<b><u>Morning View Drive (AC) 420702</u></b>								
108 GPS/GIS Activities	0.10	0.00	\$2.40	\$1.03	\$0.00	\$0.00	\$1.81	\$5.23
402 Check Roads/Bridges	0.01	0.06	\$2.57	\$1.59	\$0.00	\$0.00	\$1.94	\$6.10
422 Crack Seal	0.00	0.00	\$0.00	\$0.00	\$0.00	\$2,772.77	\$52.02	\$2,824.79
426 Sweeping	3.14	0.00	\$76.05	\$119.57	\$0.00	\$0.00	\$58.84	\$254.46
442 Mowing/Weed Control	2.82	0.00	\$68.50	\$132.45	\$0.00	\$0.00	\$53.46	\$254.42
511 Snow Removal/Check	5.61	1.60	\$195.51	\$391.61	\$387.76	\$0.00	\$160.12	\$1,134.99
514 Sanding Materials (Incl Haul/Mix)	1.06	0.01	\$27.28	\$64.57	\$0.00	\$0.00	\$21.52	\$113.37
521 Sign Maint	0.27	0.00	\$6.55	\$1.82	\$0.00	\$0.00	\$4.91	\$13.28
Morning View Drive (AC) 420702	13.02	1.67	\$378.87	\$712.63	\$387.76	\$2,772.77	\$354.62	\$4,606.64
<b>Total Morning View Drive (AC) 420702</b>	<b>13.02</b>	<b>1.67</b>	<b>\$378.87</b>	<b>\$712.63</b>	<b>\$387.76</b>	<b>\$2,772.77</b>	<b>\$354.62</b>	<b>\$4,606.64</b>
<b><u>Morris Lane (AC) 223301</u></b>								

# Pennington County SD

Reporting Dates Year 2023

## Cost Summary By Location/Task

\\HWY-PUBWRKSQL\PubWorks\Reports\CostLocSum0383.rpt

<u>Task</u>	<u>Reg Hrs</u>	<u>OT Hrs</u>	<u>Labor Cost</u>	<u>Eqp Cost</u>	<u>Mat Cost</u>	<u>Con Cost</u>	<u>Overhead</u>	<u>Total Cost</u>
<b><u>Morris Lane (AC) 223301</u></b>								
108 GPS/GIS Activities	0.20	0.00	\$4.80	\$2.05	\$0.00	\$0.00	\$3.74	\$10.59
402 Check Roads/Bridges	0.78	0.38	\$39.62	\$38.17	\$0.00	\$0.00	\$31.66	\$109.45
426 Sweeping	6.27	0.00	\$152.10	\$239.14	\$0.00	\$0.00	\$125.02	\$516.25
442 Mowing/Weed Control	5.64	0.00	\$137.01	\$264.91	\$0.00	\$0.00	\$114.47	\$516.39
444 Tree Trimming	0.16	0.00	\$3.60	\$3.01	\$0.00	\$0.00	\$2.86	\$9.47
511 Snow Removal/Check	5.13	1.45	\$186.64	\$322.55	\$775.51	\$0.00	\$179.13	\$1,463.83
514 Sanding Materials (Incl Haul/Mix)	2.12	0.02	\$54.57	\$129.13	\$0.00	\$0.00	\$46.48	\$230.18
521 Sign Maint	0.75	0.00	\$18.56	\$5.41	\$0.00	\$0.00	\$14.37	\$38.34
525 Pavement Marking	0.00	0.00	\$0.00	\$0.00	\$0.00	\$1,598.22	\$59.97	\$1,658.19
Morris Lane (AC) 223301	21.05	1.84	\$596.91	\$1,004.36	\$775.51	\$1,598.22	\$577.69	\$4,552.69
<b>Total Morris Lane (AC) 223301</b>	<b>21.05</b>	<b>1.84</b>	<b>\$596.91</b>	<b>\$1,004.36</b>	<b>\$775.51</b>	<b>\$1,598.22</b>	<b>\$577.69</b>	<b>\$4,552.69</b>
<b><u>Mount Carmel Street (AC) 320504</u></b>								
108 GPS/GIS Activities	0.01	0.00	\$0.14	\$0.09	\$0.00	\$0.00	\$0.10	\$0.33
402 Check Roads/Bridges	2.01	0.01	\$61.97	\$35.58	\$0.00	\$0.00	\$45.21	\$142.76
426 Sweeping	0.47	0.00	\$11.23	\$19.20	\$0.00	\$0.00	\$8.23	\$38.66
442 Mowing/Weed Control	0.37	0.00	\$8.96	\$16.78	\$0.00	\$0.00	\$6.56	\$32.30
Mount Carmel Street (AC) 320504	2.86	0.02	\$82.29	\$71.65	\$0.00	\$0.00	\$60.10	\$214.05
<b><u>CU 320504+0.062 - Mount Carmel Street (AC) 320504</u></b>								
405 Culvert Maint	42.00	0.00	\$1,029.80	\$1,850.00	\$0.00	\$0.00	\$754.60	\$3,634.40
CU 320504+0.062	42.00	0.00	\$1,029.80	\$1,850.00	\$0.00	\$0.00	\$754.60	\$3,634.40
<b>Total Mount Carmel Street (AC) 320504</b>	<b>44.86</b>	<b>0.02</b>	<b>\$1,112.09</b>	<b>\$1,921.65</b>	<b>\$0.00</b>	<b>\$0.00</b>	<b>\$814.70</b>	<b>\$3,848.45</b>
<b><u>Mountain Beaver Way (AC) 428803</u></b>								
108 GPS/GIS Activities	0.00	0.00	\$0.12	\$0.08	\$0.00	\$0.00	\$0.09	\$0.29
402 Check Roads/Bridges	0.02	0.01	\$0.91	\$0.88	\$0.00	\$0.00	\$0.67	\$2.47
426 Sweeping	0.40	0.00	\$9.63	\$16.46	\$0.00	\$0.00	\$7.04	\$33.13
442 Mowing/Weed Control	0.32	0.00	\$7.68	\$14.38	\$0.00	\$0.00	\$5.62	\$27.68
444 Tree Trimming	4.76	0.25	\$138.79	\$244.36	\$0.00	\$0.00	\$101.54	\$484.69
511 Snow Removal/Check	0.84	0.23	\$32.03	\$66.34	\$46.53	\$0.00	\$23.56	\$168.47
514 Sanding Materials (Incl Haul/Mix)	0.13	0.00	\$3.27	\$7.75	\$0.00	\$0.00	\$2.40	\$13.42
521 Sign Maint	0.07	0.00	\$1.74	\$0.59	\$0.00	\$0.00	\$1.26	\$3.59
Mountain Beaver Way (AC) 428803	6.54	0.50	\$194.17	\$350.85	\$46.53	\$0.00	\$142.18	\$733.73
<b>Total Mountain Beaver Way (AC) 428803</b>	<b>6.54</b>	<b>0.50</b>	<b>\$194.17</b>	<b>\$350.85</b>	<b>\$46.53</b>	<b>\$0.00</b>	<b>\$142.18</b>	<b>\$733.73</b>
<b><u>Mountain Pine Lane (AC) 425902</u></b>								
402 Check Roads/Bridges	0.02	0.04	\$1.99	\$1.76	\$0.00	\$0.00	\$1.48	\$5.23
426 Sweeping	1.53	0.01	\$36.71	\$62.87	\$0.00	\$0.00	\$27.49	\$127.08
511 Snow Removal/Check	3.53	1.90	\$156.07	\$299.07	\$178.37	\$0.00	\$118.68	\$752.19
514 Sanding Materials (Incl Haul/Mix)	0.49	0.00	\$12.55	\$29.70	\$0.00	\$0.00	\$9.47	\$51.72
521 Sign Maint	0.32	0.00	\$7.83	\$2.41	\$0.00	\$0.00	\$5.77	\$16.01
Mountain Pine Lane (AC) 425902	5.89	1.96	\$215.15	\$395.82	\$178.37	\$0.00	\$162.89	\$952.23
<b>Total Mountain Pine Lane (AC) 425902</b>	<b>5.89</b>	<b>1.96</b>	<b>\$215.15</b>	<b>\$395.82</b>	<b>\$178.37</b>	<b>\$0.00</b>	<b>\$162.89</b>	<b>\$952.23</b>
<b><u>Murphy Road (G) 423801</u></b>								
108 GPS/GIS Activities	0.17	0.00	\$4.13	\$1.76	\$0.00	\$0.00	\$3.19	\$9.08
404 Blading/Gravel Maint	11.17	0.25	\$318.23	\$840.42	\$0.00	\$0.00	\$268.24	\$1,426.90
442 Mowing/Weed Control	4.85	0.00	\$117.83	\$227.82	\$0.00	\$0.00	\$96.63	\$442.28
511 Snow Removal/Check	4.98	2.05	\$209.49	\$436.62	\$0.00	\$0.00	\$172.82	\$818.92
521 Sign Maint	0.99	0.00	\$22.84	\$5.99	\$0.00	\$0.00	\$17.50	\$46.33

# Pennington County SD

Reporting Dates Year 2023

## Cost Summary By Location/Task

\\HWY-PUBWRKSQL\PubWorks\Reports\CostLocSum0383.rpt

<u>Task</u>	<u>Reg Hrs</u>	<u>OT Hrs</u>	<u>Labor Cost</u>	<u>Eqp Cost</u>	<u>Mat Cost</u>	<u>Con Cost</u>	<u>Overhead</u>	<u>Total Cost</u>
<b>Murphy Road (G) 423801</b>								
Murphy Road (G) 423801	22.16	2.30	\$672.52	\$1,512.61	\$0.00	\$0.00	\$558.37	\$2,743.51
<b>CU 423801+0.518 - Murphy Road (G) 423801</b>								
114 Programmed Culvert Inspections	2.00	0.00	\$48.11	\$35.00	\$0.00	\$0.00	\$37.58	\$120.69
CU 423801+0.518	2.00	0.00	\$48.11	\$35.00	\$0.00	\$0.00	\$37.58	\$120.69
<b>Total Murphy Road (G) 423801</b>	<b>24.16</b>	<b>2.30</b>	<b>\$720.63</b>	<b>\$1,547.61</b>	<b>\$0.00</b>	<b>\$0.00</b>	<b>\$595.96</b>	<b>\$2,864.20</b>
<b>Mystic Drive (G) 221605</b>								
108 GPS/GIS Activities	0.05	0.00	\$1.20	\$0.51	\$0.00	\$0.00	\$0.89	\$2.60
402 Check Roads/Bridges	0.00	0.01	\$0.44	\$0.39	\$0.00	\$0.00	\$0.33	\$1.16
404 Blading/Gravel Maint	14.63	2.50	\$412.27	\$1,522.50	\$0.00	\$0.00	\$317.22	\$2,251.99
442 Mowing/Weed Control	1.41	0.00	\$34.25	\$66.23	\$0.00	\$0.00	\$25.79	\$126.27
446 Drainage Maint/Ditch Work	73.50	0.00	\$1,833.86	\$2,912.50	\$0.00	\$0.00	\$1,374.84	\$6,121.20
511 Snow Removal/Check	2.88	1.62	\$142.87	\$256.77	\$0.00	\$0.00	\$107.39	\$507.03
521 Sign Maint	0.25	0.00	\$6.53	\$2.77	\$0.00	\$0.00	\$4.82	\$14.12
Mystic Drive (G) 221605	92.72	4.13	\$2,431.42	\$4,761.67	\$0.00	\$0.00	\$1,831.27	\$9,024.36
<b>Total Mystic Drive (G) 221605</b>	<b>92.72</b>	<b>4.13</b>	<b>\$2,431.42</b>	<b>\$4,761.67</b>	<b>\$0.00</b>	<b>\$0.00</b>	<b>\$1,831.27</b>	<b>\$9,024.36</b>
<b>Mystic Road (G) 131802</b>								
108 GPS/GIS Activities	0.49	0.00	\$12.49	\$7.15	\$0.00	\$0.00	\$12.17	\$31.82
402 Check Roads/Bridges	0.00	0.19	\$7.45	\$6.54	\$0.00	\$0.00	\$7.62	\$21.61
404 Blading/Gravel Maint	36.00	18.75	\$1,833.65	\$4,290.00	\$0.00	\$0.00	\$2,299.86	\$8,423.51
426 Sweeping	0.00	0.06	\$1.96	\$7.97	\$0.00	\$0.00	\$2.99	\$12.92
442 Mowing/Weed Control	8.73	0.00	\$189.38	\$484.78	\$0.00	\$0.00	\$244.13	\$918.29
444 Tree Trimming	67.00	7.00	\$1,959.18	\$1,480.00	\$0.00	\$0.00	\$1,965.82	\$5,405.00
511 Snow Removal/Check	20.80	13.85	\$1,098.37	\$2,494.40	\$0.00	\$0.00	\$1,365.70	\$4,958.47
521 Sign Maint	12.50	0.00	\$277.47	\$262.50	\$0.00	\$0.00	\$286.79	\$826.76
603 Storm Damage Tree Removal	8.50	0.00	\$221.05	\$357.50	\$0.00	\$0.00	\$251.96	\$830.50
Mystic Road (G) 131802	154.02	39.85	\$5,600.99	\$9,390.84	\$0.00	\$0.00	\$6,437.05	\$21,428.88
<b>LG 131802+02.57 - Mystic Road (G) 131802</b>								
102 Inspections	0.50	0.00	\$10.51	\$8.75	\$0.00	\$0.00	\$10.67	\$29.93
LG 131802+02.57	0.50	0.00	\$10.51	\$8.75	\$0.00	\$0.00	\$10.67	\$29.93
<b>Total Mystic Road (G) 131802</b>	<b>154.52</b>	<b>39.85</b>	<b>\$5,611.50</b>	<b>\$9,399.59</b>	<b>\$0.00</b>	<b>\$0.00</b>	<b>\$6,447.73</b>	<b>\$21,458.81</b>
<b>Mystic Road (G/AST) 131801</b>								
108 GPS/GIS Activities	1.84	0.00	\$47.36	\$12.27	\$0.00	\$0.00	\$50.56	\$110.19
402 Check Roads/Bridges	0.00	0.32	\$12.78	\$11.23	\$0.00	\$0.00	\$15.79	\$39.80
404 Blading/Gravel Maint	53.50	21.25	\$2,516.04	\$5,691.25	\$0.00	\$0.00	\$4,054.90	\$12,262.18
408 Patching-Cut Outs	24.00	0.00	\$481.92	\$160.00	\$0.00	\$0.00	\$523.99	\$1,165.91
409 Hand Patch/AMZ	14.64	0.00	\$303.10	\$597.50	\$78.49	\$0.00	\$485.86	\$1,464.94
421 Chip Seal	0.00	0.00	\$0.00	\$0.00	\$0.00	\$23,308.82	\$6,332.48	\$29,641.30
426 Sweeping	2.06	0.11	\$51.46	\$113.60	\$0.00	\$0.00	\$82.18	\$247.24
431 Shoulder Maint (AC/AST)	10.00	0.00	\$306.70	\$765.00	\$0.00	\$0.00	\$513.64	\$1,585.34
442 Mowing/Weed Control	14.98	0.00	\$324.91	\$831.70	\$0.00	\$0.00	\$549.92	\$1,706.53
446 Drainage Maint/Ditch Work	173.25	2.75	\$4,665.30	\$8,382.50	\$0.00	\$0.00	\$6,929.08	\$19,976.89
511 Snow Removal/Check	70.98	37.88	\$3,139.18	\$7,977.04	\$773.37	\$0.00	\$5,507.35	\$17,396.94
514 Sanding Materials (Incl Haul/Mix)	1.19	0.00	\$30.38	\$90.90	\$0.00	\$0.00	\$54.99	\$176.27
521 Sign Maint	7.00	0.00	\$194.14	\$140.00	\$0.00	\$0.00	\$231.60	\$565.73
522 Sign Vandalism	4.00	0.00	\$118.62	\$70.00	\$37.62	\$0.00	\$147.51	\$373.75
523 Traffic Studies	3.00	0.00	\$82.38	\$105.00	\$0.00	\$0.00	\$110.67	\$298.05
525 Pavement Marking	0.00	0.00	\$0.00	\$0.00	\$0.00	\$1,091.08	\$296.42	\$1,387.50

# Pennington County SD

Reporting Dates Year 2023

## Cost Summary By Location/Task

\\HWY-PUBWRKSQL\PubWorks\Reports\CostLocSum0383.rpt

<u>Task</u>	<u>Reg Hrs</u>	<u>OT Hrs</u>	<u>Labor Cost</u>	<u>Eqp Cost</u>	<u>Mat Cost</u>	<u>Con Cost</u>	<u>Overhead</u>	<u>Total Cost</u>
<b><u>Mystic Road (G/AST) 131801</u></b>								
603 Storm Damage Tree Removal	2.50	0.00	\$76.63	\$52.50	\$0.00	\$0.00	\$90.66	\$219.78
855 Supervision/Paperwork	0.50	0.00	\$15.33	\$0.00	\$0.00	\$0.00	\$15.28	\$30.60
Mystic Road (G/AST) 131801	383.44	62.31	\$12,366.22	\$25,000.49	\$889.48	\$24,399.90	\$25,992.88	\$88,648.93
<b><u>LG 131801+00.09 - Mystic Road (G/AST) 131801</u></b>								
102 Inspections	0.50	0.00	\$10.51	\$8.75	\$0.00	\$0.00	\$12.86	\$32.12
LG 131801+00.09	0.50	0.00	\$10.51	\$8.75	\$0.00	\$0.00	\$12.86	\$32.12
<b><u>LG 131801+01.91 - Mystic Road (G/AST) 131801</u></b>								
102 Inspections	0.50	0.00	\$10.51	\$8.75	\$0.00	\$0.00	\$12.86	\$32.12
304 Clean Livestock Guard	10.00	0.00	\$269.75	\$402.50	\$0.00	\$0.00	\$378.32	\$1,050.57
LG 131801+01.91	10.50	0.00	\$280.26	\$411.25	\$0.00	\$0.00	\$391.17	\$1,082.68
<b><u>LG 131801+02.44 - Mystic Road (G/AST) 131801</u></b>								
102 Inspections	0.50	0.00	\$10.51	\$8.75	\$0.00	\$0.00	\$12.86	\$32.12
303 Repair Livestock Guard	7.00	0.00	\$175.05	\$105.00	\$0.00	\$0.00	\$203.07	\$483.12
408 Patching-Cut Outs	24.00	0.00	\$548.56	\$830.00	\$206.19	\$0.00	\$828.48	\$2,413.23
LG 131801+02.44	31.50	0.00	\$734.12	\$943.75	\$206.19	\$0.00	\$1,044.40	\$2,928.46
<b><u>LG 131801+03.61 - Mystic Road (G/AST) 131801</u></b>								
102 Inspections	0.50	0.00	\$10.51	\$8.75	\$0.00	\$0.00	\$12.86	\$32.12
LG 131801+03.61	0.50	0.00	\$10.51	\$8.75	\$0.00	\$0.00	\$12.86	\$32.12
<b><u>LG 131801+04.51 - Mystic Road (G/AST) 131801</u></b>								
102 Inspections	0.50	0.00	\$10.51	\$8.75	\$0.00	\$0.00	\$12.86	\$32.12
304 Clean Livestock Guard	10.00	0.00	\$269.75	\$352.50	\$0.00	\$0.00	\$364.73	\$986.98
LG 131801+04.51	10.50	0.00	\$280.26	\$361.25	\$0.00	\$0.00	\$377.59	\$1,019.10
<b><u>LG 131801+06.74 - Mystic Road (G/AST) 131801</u></b>								
102 Inspections	0.50	0.00	\$10.51	\$8.75	\$0.00	\$0.00	\$12.86	\$32.12
LG 131801+06.74	0.50	0.00	\$10.51	\$8.75	\$0.00	\$0.00	\$12.86	\$32.12
<b>Total Mystic Road (G/AST) 131801</b>	<b>437.44</b>	<b>62.31</b>	<b>\$13,692.39</b>	<b>\$26,742.99</b>	<b>\$1,095.67</b>	<b>\$24,399.90</b>	<b>\$27,844.61</b>	<b>\$93,775.52</b>
<b><u>Nameless Cave Road (AST) 224501</u></b>								
102 Inspections	0.50	0.00	\$12.97	\$11.67	\$0.00	\$0.00	\$11.23	\$35.86
107 Approach Permits	0.75	0.00	\$19.45	\$17.50	\$0.00	\$0.00	\$16.85	\$53.80
108 GPS/GIS Activities	0.15	0.00	\$3.90	\$2.68	\$0.00	\$0.00	\$3.32	\$9.89
109 Utility Permits	0.67	0.00	\$17.29	\$17.50	\$0.00	\$0.00	\$15.13	\$49.92
402 Check Roads/Bridges	0.20	0.41	\$18.93	\$16.33	\$0.00	\$0.00	\$16.35	\$51.62
409 Hand Patch/AMZ	41.00	0.00	\$1,014.95	\$1,440.00	\$310.42	\$0.00	\$941.72	\$3,707.09
426 Sweeping	13.26	0.06	\$317.64	\$543.17	\$0.00	\$0.00	\$294.38	\$1,155.19
442 Mowing/Weed Control	10.59	0.03	\$253.34	\$474.57	\$0.00	\$0.00	\$237.86	\$965.78
444 Tree Trimming	31.71	0.00	\$795.91	\$1,125.42	\$0.00	\$0.00	\$720.12	\$2,641.44
511 Snow Removal/Check	33.37	9.43	\$1,028.26	\$2,638.78	\$1,535.51	\$0.00	\$1,132.46	\$6,335.01
514 Sanding Materials (Incl Haul/Mix)	4.20	0.04	\$108.05	\$255.68	\$0.00	\$0.00	\$105.40	\$469.13
521 Sign Maint	4.21	0.00	\$106.69	\$52.85	\$15.83	\$0.00	\$90.42	\$265.79
524 Signal/Light Maint	0.00	0.00	\$0.00	\$0.00	\$0.00	\$268.78	\$19.97	\$288.75
525 Pavement Marking	0.00	0.00	\$0.00	\$0.00	\$0.00	\$3,554.97	\$264.13	\$3,819.10
601 Storm Damage Repair	3.50	0.00	\$89.68	\$103.33	\$0.00	\$0.00	\$79.39	\$272.40
Nameless Cave Road (AST) 224501	144.11	9.98	\$3,787.05	\$6,699.49	\$1,861.76	\$3,823.75	\$3,948.74	\$20,120.78
<b>Total Nameless Cave Road (AST) 22450</b>	<b>144.11</b>	<b>9.98</b>	<b>\$3,787.05</b>	<b>\$6,699.49</b>	<b>\$1,861.76</b>	<b>\$3,823.75</b>	<b>\$3,948.74</b>	<b>\$20,120.78</b>
<b><u>Neck Yoke Road (AC) 123501</u></b>								

# Pennington County SD

Reporting Dates Year 2023

## Cost Summary By Location/Task

\\HWY-PUBWRKSQL\PubWorks\Reports\CostLocSum0383.rpt

<u>Task</u>	<u>Reg Hrs</u>	<u>OT Hrs</u>	<u>Labor Cost</u>	<u>Eqp Cost</u>	<u>Mat Cost</u>	<u>Con Cost</u>	<u>Overhead</u>	<u>Total Cost</u>
<b><u>Neck Yoke Road (AC) 123501</u></b>								
101 Surveying/Staking	7.00	0.00	\$181.51	\$105.00	\$0.00	\$0.00	\$135.20	\$421.69
102 Inspections	1.00	0.00	\$25.93	\$17.50	\$0.00	\$0.00	\$19.35	\$62.78
106 Construction Engineering	1.50	0.00	\$38.90	\$43.75	\$0.00	\$0.00	\$29.23	\$111.87
108 GPS/GIS Activities	0.03	0.00	\$0.65	\$0.45	\$0.00	\$0.00	\$0.48	\$1.58
402 Check Roads/Bridges	0.03	0.07	\$3.16	\$2.72	\$0.00	\$0.00	\$2.36	\$8.24
425 Recycle/Pulverize	74.00	0.00	\$1,643.69	\$1,320.00	\$0.00	\$0.00	\$1,229.06	\$4,192.75
426 Sweeping	5.07	0.01	\$118.97	\$206.63	\$0.00	\$0.00	\$90.33	\$415.93
442 Mowing/Weed Control	1.76	0.00	\$42.22	\$79.10	\$0.00	\$0.00	\$32.13	\$153.45
445 Trash Cleanup	1.00	0.00	\$24.65	\$35.00	\$0.00	\$0.00	\$18.62	\$78.27
511 Snow Removal/Check	2.27	0.43	\$76.21	\$167.89	\$255.92	\$0.00	\$61.47	\$561.49
514 Sanding Materials (Incl Haul/Mix)	0.70	0.01	\$18.01	\$42.61	\$0.00	\$0.00	\$13.81	\$74.43
521 Sign Maint	0.38	0.00	\$8.76	\$2.30	\$0.00	\$0.00	\$6.50	\$17.56
525 Pavement Marking	0.00	0.00	\$0.00	\$0.00	\$0.00	\$705.80	\$8.74	\$714.54
Neck Yoke Road (AC) 123501	94.74	0.53	\$2,182.65	\$2,022.94	\$255.92	\$705.80	\$1,647.30	\$6,814.59
<b>Total Neck Yoke Road (AC) 123501</b>	<b>94.74</b>	<b>0.53</b>	<b>\$2,182.65</b>	<b>\$2,022.94</b>	<b>\$255.92</b>	<b>\$705.80</b>	<b>\$1,647.30</b>	<b>\$6,814.59</b>
<b><u>Neck Yoke Road (AC) 123503</u></b>								
108 GPS/GIS Activities	0.15	0.00	\$3.90	\$2.68	\$0.00	\$0.00	\$3.32	\$9.89
402 Check Roads/Bridges	0.20	0.41	\$18.93	\$16.33	\$0.00	\$0.00	\$16.35	\$51.62
426 Sweeping	16.12	0.06	\$383.67	\$659.27	\$0.00	\$0.00	\$355.81	\$1,398.75
442 Mowing/Weed Control	10.59	0.03	\$253.34	\$474.57	\$0.00	\$0.00	\$237.86	\$965.78
444 Tree Trimming	242.00	23.25	\$6,650.14	\$5,177.50	\$0.00	\$0.00	\$5,702.90	\$17,530.54
511 Snow Removal/Check	13.64	2.61	\$457.24	\$1,007.33	\$1,535.51	\$0.00	\$554.59	\$3,554.67
514 Sanding Materials (Incl Haul/Mix)	4.20	0.04	\$108.05	\$255.68	\$0.00	\$0.00	\$105.40	\$469.13
521 Sign Maint	2.28	0.00	\$52.59	\$13.79	\$0.00	\$0.00	\$43.08	\$109.46
525 Pavement Marking	0.00	0.00	\$0.00	\$0.00	\$0.00	\$3,966.63	\$294.71	\$4,261.34
Neck Yoke Road (AC) 123503	289.18	26.40	\$7,927.86	\$7,607.16	\$1,535.51	\$3,966.63	\$7,314.03	\$28,351.18
<b>Total Neck Yoke Road (AC) 123503</b>	<b>289.18</b>	<b>26.40</b>	<b>\$7,927.86</b>	<b>\$7,607.16</b>	<b>\$1,535.51</b>	<b>\$3,966.63</b>	<b>\$7,314.03</b>	<b>\$28,351.18</b>
<b><u>Neck Yoke Road (AST) 123502</u></b>								
108 GPS/GIS Activities	0.38	0.00	\$9.72	\$6.68	\$0.00	\$0.00	\$10.09	\$26.50
109 Utility Permits	0.50	0.00	\$12.97	\$17.50	\$0.00	\$0.00	\$15.05	\$45.51
402 Check Roads/Bridges	0.49	1.03	\$47.24	\$40.74	\$0.00	\$0.00	\$50.58	\$138.56
409 Hand Patch/AMZ	9.50	0.00	\$232.62	\$352.50	\$52.23	\$0.00	\$286.88	\$924.22
426 Sweeping	39.94	0.16	\$955.67	\$1,538.79	\$0.00	\$0.00	\$1,155.66	\$3,650.11
442 Mowing/Weed Control	26.41	0.07	\$632.07	\$1,184.04	\$0.00	\$0.00	\$795.17	\$2,611.28
444 Tree Trimming	40.00	0.00	\$928.18	\$615.00	\$0.00	\$0.00	\$959.38	\$2,502.56
511 Snow Removal/Check	31.82	8.73	\$1,169.00	\$2,513.25	\$3,831.02	\$0.00	\$2,240.76	\$9,754.03
514 Sanding Materials (Incl Haul/Mix)	10.47	0.10	\$269.57	\$637.91	\$0.00	\$0.00	\$363.77	\$1,271.25
521 Sign Maint	7.19	0.00	\$169.40	\$86.91	\$18.81	\$0.00	\$173.88	\$449.00
523 Traffic Studies	3.00	0.00	\$82.38	\$105.00	\$0.00	\$0.00	\$94.49	\$281.87
525 Pavement Marking	0.00	0.00	\$0.00	\$0.00	\$0.00	\$9,963.98	\$1,847.03	\$11,811.01
Neck Yoke Road (AST) 123502	169.71	10.09	\$4,508.81	\$7,098.32	\$3,902.06	\$9,963.98	\$7,992.74	\$33,465.91
<b><u>CU 123502+4.380 - Neck Yoke Road (AST) 123502</u></b>								
521 Sign Maint	0.25	0.00	\$6.37	\$0.00	\$7.79	\$0.00	\$7.24	\$21.39
CU 123502+4.380	0.25	0.00	\$6.37	\$0.00	\$7.79	\$0.00	\$7.24	\$21.39
<b>Total Neck Yoke Road (AST) 123502</b>	<b>169.96</b>	<b>10.09</b>	<b>\$4,515.17</b>	<b>\$7,098.32</b>	<b>\$3,909.85</b>	<b>\$9,963.98</b>	<b>\$7,999.98</b>	<b>\$33,487.29</b>
<b><u>Neel Street (AC) 420425</u></b>								
109 Utility Permits	1.33	0.00	\$34.57	\$35.00	\$0.00	\$0.00	\$26.15	\$95.72
402 Check Roads/Bridges	0.01	0.05	\$2.11	\$1.30	\$0.00	\$0.00	\$1.58	\$4.99

# Pennington County SD

Reporting Dates Year 2023

## Cost Summary By Location/Task

\\HWY-PUBWRKSQL\PubWorks\Reports\CostLocSum0383.rpt

<u>Task</u>	<u>Reg Hrs</u>	<u>OT Hrs</u>	<u>Labor Cost</u>	<u>Eqp Cost</u>	<u>Mat Cost</u>	<u>Con Cost</u>	<u>Overhead</u>	<u>Total Cost</u>
<b>Neel Street (AC) 420425</b>								
426 Sweeping	2.57	0.00	\$62.36	\$98.05	\$0.00	\$0.00	\$47.71	\$208.11
444 Tree Trimming	0.07	0.00	\$2.03	\$1.16	\$0.00	\$0.00	\$1.52	\$4.70
447 Drop Inlet Inspection/Maint	0.61	0.00	\$13.93	\$6.66	\$0.00	\$0.00	\$10.42	\$31.01
511 Snow Removal/Check	6.29	1.52	\$185.45	\$259.01	\$317.96	\$0.00	\$146.26	\$908.67
514 Sanding Materials (Incl Haul/Mix)	0.87	0.01	\$22.37	\$52.94	\$0.00	\$0.00	\$17.39	\$92.71
521 Sign Maint	0.50	0.00	\$13.73	\$17.50	\$57.45	\$0.00	\$11.32	\$100.00
Neel Street (AC) 420425	12.25	1.58	\$336.54	\$471.62	\$375.41	\$0.00	\$262.34	\$1,445.91
<b>Total Neel Street (AC) 420425</b>	<b>12.25</b>	<b>1.58</b>	<b>\$336.54</b>	<b>\$471.62</b>	<b>\$375.41</b>	<b>\$0.00</b>	<b>\$262.34</b>	<b>\$1,445.91</b>
<b>Neel Street (AC) 420616</b>								
402 Check Roads/Bridges	0.01	0.04	\$1.75	\$1.08	\$0.00	\$0.00	\$1.30	\$4.13
422 Crack Seal	0.00	0.00	\$0.00	\$0.00	\$0.00	\$1,875.69	\$23.93	\$1,899.62
426 Sweeping	2.13	0.00	\$51.71	\$81.31	\$0.00	\$0.00	\$39.21	\$172.23
444 Tree Trimming	0.05	0.00	\$1.68	\$0.96	\$0.00	\$0.00	\$1.25	\$3.89
447 Drop Inlet Inspection/Maint	0.41	0.00	\$9.29	\$4.44	\$0.00	\$0.00	\$6.91	\$20.64
511 Snow Removal/Check	5.22	1.26	\$153.78	\$214.78	\$263.67	\$0.00	\$119.62	\$751.87
514 Sanding Materials (Incl Haul/Mix)	0.72	0.01	\$18.55	\$43.90	\$0.00	\$0.00	\$14.26	\$76.71
521 Sign Maint	1.00	0.00	\$29.90	\$35.00	\$0.00	\$0.00	\$22.52	\$87.42
Neel Street (AC) 420616	9.54	1.31	\$266.66	\$381.48	\$263.67	\$1,875.69	\$229.01	\$3,016.51
<b>Total Neel Street (AC) 420616</b>	<b>9.54</b>	<b>1.31</b>	<b>\$266.66</b>	<b>\$381.48</b>	<b>\$263.67</b>	<b>\$1,875.69</b>	<b>\$229.01</b>	<b>\$3,016.51</b>
<b>Nemo Road (AC) 123402</b>								
108 GPS/GIS Activities	0.15	0.00	\$3.74	\$2.57	\$0.00	\$0.00	\$3.16	\$9.47
402 Check Roads/Bridges	1.86	0.40	\$58.50	\$61.32	\$0.00	\$0.00	\$50.98	\$170.80
408 Patching-Cut Outs	56.50	0.50	\$1,407.82	\$1,725.00	\$981.98	\$0.00	\$1,314.63	\$5,429.43
426 Sweeping	12.73	0.06	\$304.81	\$521.23	\$0.00	\$0.00	\$280.00	\$1,106.04
434 Guardrail Maint	47.24	0.00	\$1,139.43	\$928.24	\$37.56	\$0.00	\$976.66	\$3,081.89
442 Mowing/Weed Control	10.16	0.03	\$243.10	\$455.40	\$0.00	\$0.00	\$226.15	\$924.66
444 Tree Trimming	0.53	0.00	\$16.24	\$16.48	\$0.00	\$0.00	\$14.11	\$46.83
511 Snow Removal/Check	24.73	12.39	\$1,041.22	\$1,998.42	\$1,473.47	\$0.00	\$1,077.09	\$5,590.21
514 Sanding Materials (Incl Haul/Mix)	4.03	0.04	\$103.68	\$245.35	\$0.00	\$0.00	\$100.10	\$449.13
525 Pavement Marking	0.00	0.00	\$0.00	\$0.00	\$0.00	\$3,398.73	\$242.32	\$3,641.05
Nemo Road (AC) 123402	157.91	13.41	\$4,318.54	\$5,954.01	\$2,493.01	\$3,398.73	\$4,285.20	\$20,449.50
<b>Total Nemo Road (AC) 123402</b>	<b>157.91</b>	<b>13.41</b>	<b>\$4,318.54</b>	<b>\$5,954.01</b>	<b>\$2,493.01</b>	<b>\$3,398.73</b>	<b>\$4,285.20</b>	<b>\$20,449.50</b>
<b>Nemo Road (AC) 123404</b>								
108 GPS/GIS Activities	0.25	0.00	\$6.48	\$4.45	\$0.00	\$0.00	\$6.05	\$16.97
402 Check Roads/Bridges	0.33	0.69	\$31.46	\$27.13	\$0.00	\$0.00	\$30.06	\$88.65
408 Patching-Cut Outs	122.00	4.50	\$2,703.52	\$2,785.00	\$821.32	\$0.00	\$2,740.16	\$9,050.00
409 Hand Patch/AMZ	34.25	0.00	\$695.89	\$970.00	\$244.62	\$0.00	\$740.67	\$2,651.17
426 Sweeping	22.04	0.11	\$527.80	\$902.55	\$0.00	\$0.00	\$559.46	\$1,989.80
431 Shoulder Maint (AC/AST)	25.50	0.00	\$657.03	\$1,402.50	\$0.00	\$0.00	\$730.87	\$2,790.39
434 Guardrail Maint	22.91	0.00	\$475.20	\$539.27	\$77.90	\$0.00	\$479.58	\$1,571.96
442 Mowing/Weed Control	17.59	0.05	\$420.96	\$788.56	\$0.00	\$0.00	\$454.69	\$1,664.20
444 Tree Trimming	10.92	0.00	\$271.97	\$381.04	\$0.00	\$0.00	\$277.91	\$930.92
446 Drainage Maint/Ditch Work	5.00	0.00	\$153.25	\$140.00	\$0.00	\$0.00	\$147.37	\$440.62
511 Snow Removal/Check	46.61	14.20	\$1,622.73	\$3,339.21	\$2,551.43	\$0.00	\$2,104.72	\$9,618.09
514 Sanding Materials (Incl Haul/Mix)	6.97	0.07	\$179.53	\$424.84	\$0.00	\$0.00	\$204.85	\$809.22
521 Sign Maint	3.00	0.00	\$85.26	\$105.00	\$21.60	\$0.00	\$88.00	\$299.86
523 Traffic Studies	2.00	0.00	\$54.92	\$70.00	\$0.00	\$0.00	\$55.26	\$180.18
525 Pavement Marking	0.00	0.00	\$0.00	\$0.00	\$0.00	\$5,924.08	\$731.36	\$6,655.44

# Pennington County SD

Reporting Dates Year 2023

## Cost Summary By Location/Task

\\HWY-PUBWRKSQL\PubWorks\Reports\CostLocSum0383.rpt

<u>Task</u>	<u>Reg Hrs</u>	<u>OT Hrs</u>	<u>Labor Cost</u>	<u>Eqp Cost</u>	<u>Mat Cost</u>	<u>Con Cost</u>	<u>Overhead</u>	<u>Total Cost</u>
<b><u>Nemo Road (AC) 123404</u></b>								
Nemo Road (AC) 123404	319.36	19.61	\$7,885.98	\$11,879.56	\$3,716.86	\$5,924.08	\$9,351.01	\$38,757.49
<b>Total Nemo Road (AC) 123404</b>	<b>319.36</b>	<b>19.61</b>	<b>\$7,885.98</b>	<b>\$11,879.56</b>	<b>\$3,716.86</b>	<b>\$5,924.08</b>	<b>\$9,351.01</b>	<b>\$38,757.49</b>
<b><u>Nemo Road (AST) 123403</u></b>								
108 GPS/GIS Activities	0.17	0.00	\$4.41	\$3.03	\$0.00	\$0.00	\$3.82	\$11.26
109 Utility Permits	9.00	0.00	\$233.37	\$210.00	\$0.00	\$0.00	\$206.56	\$649.93
402 Check Roads/Bridges	0.22	0.47	\$21.42	\$18.47	\$0.00	\$0.00	\$18.89	\$58.79
426 Sweeping	15.00	0.07	\$359.35	\$614.50	\$0.00	\$0.00	\$342.54	\$1,316.39
431 Shoulder Maint (AC/AST)	9.00	0.00	\$229.14	\$390.00	\$0.00	\$0.00	\$218.26	\$837.40
434 Guardrail Maint	26.28	0.00	\$672.85	\$299.71	\$1.49	\$0.00	\$569.97	\$1,544.02
442 Mowing/Weed Control	20.48	0.03	\$500.59	\$536.89	\$0.00	\$0.00	\$450.34	\$1,487.82
444 Tree Trimming	30.62	0.00	\$750.72	\$1,194.43	\$0.00	\$0.00	\$708.09	\$2,653.24
446 Drainage Maint/Ditch Work	143.25	1.00	\$3,488.20	\$6,222.50	\$0.00	\$0.00	\$3,346.63	\$13,057.34
511 Snow Removal/Check	27.20	14.21	\$1,160.12	\$2,273.50	\$1,737.14	\$0.00	\$1,276.20	\$6,446.97
514 Sanding Materials (Incl Haul/Mix)	4.75	0.05	\$122.23	\$289.26	\$0.00	\$0.00	\$123.26	\$534.75
521 Sign Maint	5.00	0.00	\$144.08	\$105.00	\$89.60	\$0.00	\$132.99	\$471.67
522 Sign Vandalism	2.00	0.00	\$59.80	\$70.00	\$163.82	\$0.00	\$68.06	\$361.68
525 Pavement Marking	0.00	0.00	\$0.00	\$0.00	\$0.00	\$3,988.90	\$335.29	\$4,324.19
Nemo Road (AST) 123403	292.97	15.83	\$7,746.28	\$12,227.30	\$1,992.05	\$3,988.90	\$7,800.89	\$33,755.43
<b>Total Nemo Road (AST) 123403</b>	<b>292.97</b>	<b>15.83</b>	<b>\$7,746.28</b>	<b>\$12,227.30</b>	<b>\$1,992.05</b>	<b>\$3,988.90</b>	<b>\$7,800.89</b>	<b>\$33,755.43</b>
<b><u>Nemo Road (AST) 123405</u></b>								
102 Inspections	7.00	0.00	\$209.62	\$122.50	\$0.00	\$0.00	\$177.98	\$510.09
106 Construction Engineering	1.00	0.00	\$25.93	\$0.00	\$0.00	\$0.00	\$20.83	\$46.76
108 GPS/GIS Activities	0.16	0.00	\$4.09	\$2.81	\$0.00	\$0.00	\$3.51	\$10.42
201 Reconstruct/Realign	0.00	0.00	\$0.00	\$0.00	\$0.00	\$25,199.82	\$1,966.87	\$27,166.69
402 Check Roads/Bridges	6.12	0.43	\$220.59	\$104.66	\$0.00	\$0.00	\$185.40	\$510.64
408 Patching-Cut Outs	202.50	0.00	\$4,235.53	\$4,652.50	\$2,094.07	\$0.00	\$3,929.71	\$14,911.84
409 Hand Patch/AMZ	485.75	1.00	\$10,007.97	\$13,302.50	\$3,462.01	\$0.00	\$9,349.57	\$36,122.06
426 Sweeping	13.93	0.07	\$333.68	\$570.61	\$0.00	\$0.00	\$312.64	\$1,216.93
431 Shoulder Maint (AC/AST)	175.50	0.00	\$4,137.23	\$8,261.25	\$0.00	\$0.00	\$3,968.93	\$16,367.41
434 Guardrail Maint	138.26	1.00	\$3,265.85	\$3,854.02	\$949.49	\$0.00	\$2,998.92	\$11,068.28
442 Mowing/Weed Control	11.12	0.03	\$266.14	\$498.54	\$0.00	\$0.00	\$252.74	\$1,017.42
444 Tree Trimming	0.58	0.00	\$17.77	\$18.04	\$0.00	\$0.00	\$15.69	\$51.51
446 Drainage Maint/Ditch Work	5.00	0.00	\$127.30	\$70.00	\$0.00	\$0.00	\$107.75	\$305.05
511 Snow Removal/Check	27.87	10.58	\$1,046.47	\$2,111.11	\$1,613.06	\$0.00	\$1,131.48	\$5,902.12
514 Sanding Materials (Incl Haul/Mix)	4.41	0.04	\$113.50	\$268.59	\$0.00	\$0.00	\$112.16	\$494.26
521 Sign Maint	1.00	0.00	\$29.90	\$35.00	\$0.00	\$0.00	\$26.76	\$91.66
525 Pavement Marking	0.00	0.00	\$0.00	\$0.00	\$0.00	\$3,786.57	\$295.55	\$4,082.12
801 Misc Meetings	0.75	0.00	\$25.83	\$0.00	\$0.00	\$0.00	\$20.75	\$46.58
Nemo Road (AST) 123405	1,080.95	13.15	\$24,067.40	\$33,872.14	\$8,118.63	\$28,986.39	\$24,877.24	\$119,921.81
<b>Total Nemo Road (AST) 123405</b>	<b>1,080.95</b>	<b>13.15</b>	<b>\$24,067.40</b>	<b>\$33,872.14</b>	<b>\$8,118.63</b>	<b>\$28,986.39</b>	<b>\$24,877.24</b>	<b>\$119,921.81</b>
<b><u>Neva Way (AST) 428601</u></b>								
108 GPS/GIS Activities	0.10	0.00	\$2.45	\$1.05	\$0.00	\$0.00	\$1.84	\$5.34
402 Check Roads/Bridges	0.01	0.06	\$2.62	\$1.62	\$0.00	\$0.00	\$1.98	\$6.22
426 Sweeping	3.20	0.00	\$77.57	\$121.96	\$0.00	\$0.00	\$60.09	\$259.62
442 Mowing/Weed Control	2.88	0.00	\$69.87	\$135.10	\$0.00	\$0.00	\$54.61	\$259.59
511 Snow Removal/Check	4.67	2.51	\$217.06	\$457.72	\$395.51	\$0.00	\$177.94	\$1,248.23
514 Sanding Materials (Incl Haul/Mix)	1.08	0.01	\$27.83	\$65.86	\$0.00	\$0.00	\$21.98	\$115.67
521 Sign Maint	0.51	0.00	\$13.32	\$5.66	\$0.00	\$0.00	\$10.02	\$29.00



# Pennington County SD

Reporting Dates Year 2023

## Cost Summary By Location/Task

\\HWY-PUBWRKSQL\PubWorks\Reports\CostLocSum0383.rpt

<u>Task</u>	<u>Reg Hrs</u>	<u>OT Hrs</u>	<u>Labor Cost</u>	<u>Eqp Cost</u>	<u>Mat Cost</u>	<u>Con Cost</u>	<u>Overhead</u>	<u>Total Cost</u>
<b><u>Neva Way (AST) 428601</u></b>								
Neva Way (AST) 428601	12.46	2.58	\$410.72	\$788.96	\$395.51	\$0.00	\$328.47	\$1,923.67
<b>Total Neva Way (AST) 428601</b>	<b>12.46</b>	<b>2.58</b>	<b>\$410.72</b>	<b>\$788.96</b>	<b>\$395.51</b>	<b>\$0.00</b>	<b>\$328.47</b>	<b>\$1,923.67</b>
<b><u>Nike Road W (AST) 225201</u></b>								
108 GPS/GIS Activities	0.07	0.00	\$1.79	\$1.23	\$0.00	\$0.00	\$1.40	\$4.42
402 Check Roads/Bridges	0.09	0.19	\$8.70	\$7.51	\$0.00	\$0.00	\$6.87	\$23.07
408 Patching-Cut Outs	68.00	0.00	\$1,441.36	\$1,060.00	\$818.80	\$0.00	\$1,158.97	\$4,479.14
409 Hand Patch/AMZ	2.50	0.00	\$76.63	\$70.00	\$0.00	\$0.00	\$60.59	\$207.21
426 Sweeping	6.10	0.03	\$145.99	\$249.64	\$0.00	\$0.00	\$119.41	\$515.04
442 Mowing/Weed Control	4.87	0.01	\$116.43	\$218.11	\$0.00	\$0.00	\$95.89	\$430.43
445 Trash Cleanup	6.00	0.00	\$116.80	\$75.00	\$0.00	\$0.00	\$91.28	\$283.08
525 Pavement Marking	0.00	0.00	\$0.00	\$0.00	\$0.00	\$1,591.27	\$54.34	\$1,645.61
Nike Road W (AST) 225201	87.62	0.23	\$1,907.70	\$1,681.49	\$818.80	\$1,591.27	\$1,588.74	\$7,588.00
<b>Total Nike Road W (AST) 225201</b>	<b>87.62</b>	<b>0.23</b>	<b>\$1,907.70</b>	<b>\$1,681.49</b>	<b>\$818.80</b>	<b>\$1,591.27</b>	<b>\$1,588.74</b>	<b>\$7,588.00</b>
<b><u>Nonanna Street (AC) 425315</u></b>								
102 Inspections	2.00	2.00	\$139.70	\$52.50	\$0.00	\$0.00	\$102.85	\$295.04
108 GPS/GIS Activities	0.02	0.00	\$0.41	\$0.28	\$0.00	\$0.00	\$0.31	\$1.00
402 Check Roads/Bridges	0.02	0.04	\$2.01	\$1.73	\$0.00	\$0.00	\$1.49	\$5.23
426 Sweeping	1.41	0.01	\$33.69	\$57.61	\$0.00	\$0.00	\$25.16	\$116.46
442 Mowing/Weed Control	1.12	0.00	\$26.87	\$50.33	\$0.00	\$0.00	\$20.10	\$97.30
511 Snow Removal/Check	3.22	1.74	\$142.50	\$273.07	\$162.86	\$0.00	\$107.93	\$686.35
514 Sanding Materials (Incl Haul/Mix)	0.44	0.00	\$11.46	\$27.12	\$0.00	\$0.00	\$8.62	\$47.19
521 Sign Maint	0.29	0.00	\$7.15	\$2.20	\$0.00	\$0.00	\$5.26	\$14.61
523 Traffic Studies	1.00	0.00	\$29.66	\$17.50	\$0.00	\$0.00	\$21.88	\$69.03
Nonanna Street (AC) 425315	9.53	3.80	\$393.44	\$482.34	\$162.86	\$0.00	\$293.58	\$1,332.21
<b>Total Nonanna Street (AC) 425315</b>	<b>9.53</b>	<b>3.80</b>	<b>\$393.44</b>	<b>\$482.34</b>	<b>\$162.86</b>	<b>\$0.00</b>	<b>\$293.58</b>	<b>\$1,332.21</b>
<b><u>Nonanna Street (AST) 425310</u></b>								
402 Check Roads/Bridges	0.02	0.03	\$1.47	\$1.30	\$0.00	\$0.00	\$1.09	\$3.86
409 Hand Patch/AMZ	8.00	0.00	\$186.64	\$300.00	\$52.23	\$0.00	\$138.83	\$677.70
426 Sweeping	1.13	0.01	\$27.14	\$46.47	\$0.00	\$0.00	\$20.15	\$93.76
511 Snow Removal/Check	2.61	1.41	\$115.35	\$221.05	\$131.84	\$0.00	\$86.67	\$554.91
514 Sanding Materials (Incl Haul/Mix)	0.36	0.00	\$9.28	\$21.95	\$0.00	\$0.00	\$6.93	\$38.16
521 Sign Maint	0.24	0.00	\$5.79	\$1.78	\$0.00	\$0.00	\$4.25	\$11.82
523 Traffic Studies	2.00	0.00	\$59.31	\$35.00	\$0.00	\$0.00	\$43.62	\$137.92
Nonanna Street (AST) 425310	14.35	1.45	\$404.98	\$627.56	\$184.07	\$0.00	\$301.53	\$1,518.13
<b>Total Nonanna Street (AST) 425310</b>	<b>14.35</b>	<b>1.45</b>	<b>\$404.98</b>	<b>\$627.56</b>	<b>\$184.07</b>	<b>\$0.00</b>	<b>\$301.53</b>	<b>\$1,518.13</b>
<b><u>Norris Peak Lane (AC) 426502</u></b>								
105 Office Engineering	2.00	0.00	\$68.88	\$0.00	\$0.00	\$0.00	\$51.78	\$120.66
108 GPS/GIS Activities	0.05	0.00	\$1.38	\$0.95	\$0.00	\$0.00	\$1.06	\$3.39
402 Check Roads/Bridges	0.07	0.15	\$6.69	\$5.77	\$0.00	\$0.00	\$5.18	\$17.65
422 Crack Seal	0.00	0.00	\$0.00	\$0.00	\$0.00	\$3,751.39	\$98.54	\$3,849.93
426 Sweeping	4.69	0.02	\$112.30	\$192.03	\$0.00	\$0.00	\$89.46	\$393.78
442 Mowing/Weed Control	4.74	0.01	\$106.03	\$187.78	\$0.00	\$0.00	\$84.64	\$378.45
511 Snow Removal/Check	10.73	5.01	\$466.11	\$1,006.99	\$542.86	\$0.00	\$391.08	\$2,407.04
514 Sanding Materials (Incl Haul/Mix)	1.48	0.01	\$38.20	\$90.39	\$0.00	\$0.00	\$31.09	\$159.68
525 Pavement Marking	0.00	0.00	\$0.00	\$0.00	\$0.00	\$1,218.04	\$31.99	\$1,250.03
Norris Peak Lane (AC) 426502	23.77	5.20	\$799.59	\$1,483.91	\$542.86	\$4,969.43	\$784.81	\$8,580.60

# Pennington County SD

Reporting Dates Year 2023

## Cost Summary By Location/Task

\\HWY-PUBWRKSQL\PubWorks\Reports\CostLocSum0383.rpt

<b>Task</b>	<b>Reg Hrs</b>	<b>OT Hrs</b>	<b>Labor Cost</b>	<b>Eqp Cost</b>	<b>Mat Cost</b>	<b>Con Cost</b>	<b>Overhead</b>	<b>Total Cost</b>
<b>Total Norris Peak Lane (AC) 426502</b>	23.77	5.20	\$799.59	\$1,483.91	\$542.86	\$4,969.43	\$784.81	\$8,580.60
<b><u>Norris Peak Road (AC) 223801</u></b>								
102 Inspections	4.00	0.00	\$141.20	\$105.00	\$0.00	\$0.00	\$140.58	\$386.78
106 Construction Engineering	1.00	0.00	\$25.93	\$17.50	\$0.00	\$0.00	\$25.54	\$68.97
108 GPS/GIS Activities	0.32	0.00	\$8.13	\$5.59	\$0.00	\$0.00	\$8.02	\$21.74
109 Utility Permits	1.00	0.00	\$25.93	\$17.50	\$0.00	\$0.00	\$25.54	\$68.97
201 Reconstruct/Realign	0.00	0.00	\$0.00	\$0.00	\$0.00	\$46,799.68	\$7,252.84	\$54,052.52
402 Check Roads/Bridges	3.74	0.86	\$137.94	\$105.96	\$0.00	\$0.00	\$137.87	\$381.77
422 Crack Seal	0.00	0.00	\$0.00	\$0.00	\$0.00	\$22,753.00	\$3,526.17	\$26,279.17
426 Sweeping	27.66	0.13	\$662.55	\$1,132.99	\$0.00	\$0.00	\$758.89	\$2,554.43
434 Guardrail Maint	8.00	0.00	\$193.18	\$115.00	\$0.00	\$0.00	\$187.90	\$496.08
442 Mowing/Weed Control	24.08	0.06	\$561.37	\$1,029.90	\$0.00	\$0.00	\$653.84	\$2,245.11
444 Tree Trimming	21.00	0.00	\$516.12	\$475.00	\$0.00	\$0.00	\$528.00	\$1,519.12
511 Snow Removal/Check	63.31	29.54	\$2,750.07	\$5,941.22	\$3,202.86	\$0.00	\$3,838.25	\$15,732.40
514 Sanding Materials (Incl Haul/Mix)	8.75	0.08	\$225.37	\$533.31	\$0.00	\$0.00	\$281.06	\$1,039.75
521 Sign Maint	15.50	0.00	\$433.05	\$455.00	\$0.00	\$0.00	\$451.77	\$1,339.82
523 Traffic Studies	5.00	0.00	\$137.30	\$175.00	\$0.00	\$0.00	\$148.00	\$460.30
525 Pavement Marking	0.00	0.00	\$0.00	\$0.00	\$0.00	\$5,316.82	\$823.98	\$6,140.80
801 Misc Meetings	1.50	0.00	\$52.95	\$0.00	\$0.00	\$0.00	\$46.62	\$99.57
<b>Norris Peak Road (AC) 223801</b>	<b>184.87</b>	<b>30.67</b>	<b>\$5,871.09</b>	<b>\$10,108.97</b>	<b>\$3,202.86</b>	<b>\$74,869.50</b>	<b>\$18,834.88</b>	<b>\$112,887.30</b>
<b>Total Norris Peak Road (AC) 223801</b>	<b>184.87</b>	<b>30.67</b>	<b>\$5,871.09</b>	<b>\$10,108.97</b>	<b>\$3,202.86</b>	<b>\$74,869.50</b>	<b>\$18,834.88</b>	<b>\$112,887.30</b>
<b><u>Oak Meadows Road (G) 434901</u></b>								
107 Approach Permits	3.00	0.00	\$77.79	\$78.75	\$0.00	\$0.00	\$61.94	\$218.47
108 GPS/GIS Activities	0.07	0.00	\$1.85	\$1.27	\$0.00	\$0.00	\$1.45	\$4.57
109 Utility Permits	0.50	0.00	\$12.97	\$0.00	\$0.00	\$0.00	\$9.86	\$22.82
402 Check Roads/Bridges	2.17	0.03	\$67.48	\$76.64	\$0.00	\$0.00	\$54.04	\$198.16
404 Blading/Gravel Maint	0.00	3.50	\$160.93	\$270.00	\$0.00	\$0.00	\$131.94	\$562.87
426 Sweeping	0.05	0.00	\$0.76	\$0.91	\$0.00	\$0.00	\$0.61	\$2.27
442 Mowing/Weed Control	5.03	0.01	\$120.27	\$225.30	\$0.00	\$0.00	\$99.44	\$445.01
444 Tree Trimming	0.15	0.00	\$4.45	\$3.05	\$0.00	\$0.00	\$3.49	\$10.98
511 Snow Removal/Check	11.21	5.52	\$524.79	\$1,038.36	\$0.00	\$0.00	\$435.83	\$1,998.98
521 Sign Maint	1.09	0.00	\$27.18	\$9.28	\$0.00	\$0.00	\$21.01	\$57.48
<b>Oak Meadows Road (G) 434901</b>	<b>23.26</b>	<b>9.06</b>	<b>\$998.47</b>	<b>\$1,703.56</b>	<b>\$0.00</b>	<b>\$0.00</b>	<b>\$819.60</b>	<b>\$3,521.62</b>
<b>Total Oak Meadows Road (G) 434901</b>	<b>23.26</b>	<b>9.06</b>	<b>\$998.47</b>	<b>\$1,703.56</b>	<b>\$0.00</b>	<b>\$0.00</b>	<b>\$819.60</b>	<b>\$3,521.62</b>
<b><u>OBrien Street (AC) 420426</u></b>								
402 Check Roads/Bridges	0.02	0.07	\$3.03	\$1.87	\$0.00	\$0.00	\$2.31	\$7.21
426 Sweeping	3.70	0.00	\$89.74	\$141.09	\$0.00	\$0.00	\$70.21	\$301.04
444 Tree Trimming	1.22	0.00	\$28.29	\$36.42	\$0.00	\$0.00	\$21.96	\$86.66
447 Drop Inlet Inspection/Maint	0.81	0.00	\$18.57	\$8.89	\$0.00	\$0.00	\$14.08	\$41.53
511 Snow Removal/Check	8.94	2.27	\$271.88	\$646.35	\$457.55	\$0.00	\$227.69	\$1,603.47
514 Sanding Materials (Incl Haul/Mix)	1.25	0.01	\$32.20	\$76.19	\$0.00	\$0.00	\$25.75	\$134.14
523 Traffic Studies	1.00	0.00	\$27.46	\$35.00	\$0.00	\$0.00	\$21.30	\$83.76
803 Training	0.32	0.00	\$6.68	\$11.26	\$0.00	\$0.00	\$5.24	\$23.18
<b>OBrien Street (AC) 420426</b>	<b>17.26</b>	<b>2.35</b>	<b>\$477.85</b>	<b>\$957.06</b>	<b>\$457.55</b>	<b>\$0.00</b>	<b>\$388.54</b>	<b>\$2,281.00</b>
<b>Total OBrien Street (AC) 420426</b>	<b>17.26</b>	<b>2.35</b>	<b>\$477.85</b>	<b>\$957.06</b>	<b>\$457.55</b>	<b>\$0.00</b>	<b>\$388.54</b>	<b>\$2,281.00</b>
<b><u>Oeding Road (G) 420101</u></b>								
404 Blading/Gravel Maint	3.00	0.50	\$96.28	\$315.00	\$0.00	\$0.00	\$76.63	\$487.91
426 Sweeping	0.01	0.00	\$0.26	\$0.44	\$0.00	\$0.00	\$0.20	\$0.90
442 Mowing/Weed Control	1.56	0.00	\$39.05	\$88.81	\$0.00	\$0.00	\$30.44	\$158.30

# Pennington County SD

Reporting Dates Year 2023

## Cost Summary By Location/Task

\\HWY-PUBWRKSQL\PubWorks\Reports\CostLocSum0383.rpt

<u>Task</u>	<u>Reg Hrs</u>	<u>OT Hrs</u>	<u>Labor Cost</u>	<u>Eqp Cost</u>	<u>Mat Cost</u>	<u>Con Cost</u>	<u>Overhead</u>	<u>Total Cost</u>
<b><u>Oeding Road (G) 420101</u></b>								
511 Snow Removal/Check	0.55	0.46	\$37.27	\$73.44	\$0.00	\$0.00	\$28.86	\$139.57
Oeding Road (G) 420101	5.12	0.96	\$172.85	\$477.69	\$0.00	\$0.00	\$136.13	\$786.68
<b>Total Oeding Road (G) 420101</b>	<b>5.12</b>	<b>0.96</b>	<b>\$172.85</b>	<b>\$477.69</b>	<b>\$0.00</b>	<b>\$0.00</b>	<b>\$136.13</b>	<b>\$786.68</b>
<b><u>Okpealuk Court (AST) 425311</u></b>								
402 Check Roads/Bridges	0.01	0.01	\$0.69	\$0.61	\$0.00	\$0.00	\$0.51	\$1.81
426 Sweeping	0.53	0.00	\$12.77	\$21.87	\$0.00	\$0.00	\$9.37	\$44.01
511 Snow Removal/Check	1.23	0.66	\$54.28	\$104.03	\$62.04	\$0.00	\$40.04	\$260.39
514 Sanding Materials (Incl Haul/Mix)	0.17	0.00	\$4.37	\$10.33	\$0.00	\$0.00	\$3.21	\$17.91
521 Sign Maint	0.11	0.00	\$2.72	\$0.84	\$0.00	\$0.00	\$1.99	\$5.55
Okpealuk Court (AST) 425311	2.05	0.68	\$74.84	\$137.68	\$62.04	\$0.00	\$55.11	\$329.66
<b>Total Okpealuk Court (AST) 425311</b>	<b>2.05</b>	<b>0.68</b>	<b>\$74.84</b>	<b>\$137.68</b>	<b>\$62.04</b>	<b>\$0.00</b>	<b>\$55.11</b>	<b>\$329.66</b>
<b><u>Okpealuk Street (AST) 425312</u></b>								
108 GPS/GIS Activities	0.04	0.00	\$1.06	\$0.73	\$0.00	\$0.00	\$0.81	\$2.60
109 Utility Permits	0.50	0.00	\$12.97	\$17.50	\$0.00	\$0.00	\$10.02	\$40.48
402 Check Roads/Bridges	1.05	0.11	\$35.81	\$39.45	\$0.00	\$0.00	\$27.50	\$102.77
408 Patching-Cut Outs	107.75	0.00	\$2,439.81	\$3,142.50	\$497.12	\$0.00	\$1,893.06	\$7,972.48
409 Hand Patch/AMZ	4.00	0.00	\$93.32	\$150.00	\$27.60	\$0.00	\$73.19	\$344.11
426 Sweeping	3.62	0.02	\$86.63	\$148.14	\$0.00	\$0.00	\$67.60	\$302.37
442 Mowing/Weed Control	2.89	0.01	\$69.09	\$129.43	\$0.00	\$0.00	\$54.14	\$252.67
511 Snow Removal/Check	8.38	4.37	\$365.19	\$702.17	\$418.78	\$0.00	\$295.03	\$1,781.18
514 Sanding Materials (Incl Haul/Mix)	1.14	0.01	\$29.47	\$69.73	\$0.00	\$0.00	\$23.39	\$122.58
520 Work Zone Traffic Control	3.00	0.00	\$88.97	\$165.00	\$0.00	\$0.00	\$69.69	\$323.66
521 Sign Maint	0.75	0.00	\$18.39	\$5.65	\$0.00	\$0.00	\$13.83	\$37.87
Okpealuk Street (AST) 425312	133.13	4.52	\$3,240.71	\$4,570.31	\$943.50	\$0.00	\$2,528.25	\$11,282.76
<b>Total Okpealuk Street (AST) 425312</b>	<b>133.13</b>	<b>4.52</b>	<b>\$3,240.71</b>	<b>\$4,570.31</b>	<b>\$943.50</b>	<b>\$0.00</b>	<b>\$2,528.25</b>	<b>\$11,282.76</b>
<b><u>Old Folsom Road (AC) 121701</u></b>								
108 GPS/GIS Activities	0.10	0.00	\$2.45	\$1.05	\$0.00	\$0.00	\$1.84	\$5.34
402 Check Roads/Bridges	0.01	0.06	\$2.62	\$1.62	\$0.00	\$0.00	\$1.98	\$6.22
426 Sweeping	3.20	0.00	\$77.57	\$121.96	\$0.00	\$0.00	\$60.09	\$259.62
442 Mowing/Weed Control	2.88	0.00	\$69.87	\$135.10	\$0.00	\$0.00	\$54.61	\$259.59
511 Snow Removal/Check	0.34	0.08	\$14.07	\$11.60	\$395.51	\$0.00	\$18.27	\$439.45
514 Sanding Materials (Incl Haul/Mix)	1.08	0.01	\$27.83	\$65.86	\$0.00	\$0.00	\$21.98	\$115.67
Old Folsom Road (AC) 121701	7.62	0.16	\$194.42	\$337.19	\$395.51	\$0.00	\$158.78	\$1,085.89
<b>Total Old Folsom Road (AC) 121701</b>	<b>7.62</b>	<b>0.16</b>	<b>\$194.42</b>	<b>\$337.19</b>	<b>\$395.51</b>	<b>\$0.00</b>	<b>\$158.78</b>	<b>\$1,085.89</b>
<b><u>Old Folsom Road (AC) 121702</u></b>								
102 Inspections	3.00	0.00	\$87.23	\$52.50	\$0.00	\$0.00	\$74.71	\$214.44
108 GPS/GIS Activities	0.44	0.00	\$10.47	\$4.47	\$0.00	\$0.00	\$8.82	\$23.76
109 Utility Permits	0.50	0.00	\$12.97	\$17.50	\$0.00	\$0.00	\$11.89	\$42.35
114 Programmed Culvert Inspections	4.13	0.00	\$93.62	\$65.45	\$0.00	\$0.00	\$80.93	\$240.00
402 Check Roads/Bridges	0.06	0.27	\$11.20	\$6.91	\$0.00	\$0.00	\$9.61	\$27.72
426 Sweeping	15.68	0.00	\$387.69	\$611.32	\$0.00	\$0.00	\$362.96	\$1,361.97
442 Mowing/Weed Control	12.30	0.00	\$298.68	\$577.50	\$0.00	\$0.00	\$288.34	\$1,164.52
444 Tree Trimming	0.35	0.00	\$7.85	\$6.55	\$0.00	\$0.00	\$6.87	\$21.27
445 Trash Cleanup	2.00	0.00	\$37.96	\$35.00	\$0.00	\$0.00	\$33.51	\$106.47
511 Snow Removal/Check	10.12	4.21	\$418.99	\$703.15	\$1,690.61	\$0.00	\$522.47	\$3,335.23
514 Sanding Materials (Incl Haul/Mix)	4.62	0.04	\$118.96	\$281.51	\$0.00	\$0.00	\$119.05	\$519.52
521 Sign Maint	11.14	0.00	\$310.02	\$256.79	\$345.14	\$0.00	\$299.49	\$1,211.45

# Pennington County SD

Reporting Dates Year 2023

## Cost Summary By Location/Task

\\HWY-PUBWRKSQL\PubWorks\Reports\CostLocSum0383.rpt

<u>Task</u>	<u>Reg Hrs</u>	<u>OT Hrs</u>	<u>Labor Cost</u>	<u>Eqp Cost</u>	<u>Mat Cost</u>	<u>Con Cost</u>	<u>Overhead</u>	<u>Total Cost</u>
<b><u>Old Folsom Road (AC) 121702</u></b>								
522 Sign Vandalism	1.00	1.00	\$61.82	\$35.00	\$55.28	\$0.00	\$57.29	\$209.39
523 Traffic Studies	2.00	0.00	\$59.31	\$35.00	\$0.00	\$0.00	\$50.73	\$145.03
525 Pavement Marking	0.00	0.00	\$0.00	\$0.00	\$0.00	\$3,437.22	\$281.18	\$3,718.40
Old Folsom Road (AC) 121702	67.35	5.52	\$1,916.76	\$2,688.66	\$2,091.03	\$3,437.22	\$2,207.85	\$12,341.51
<b>Total Old Folsom Road (AC) 121702</b>	<b>67.35</b>	<b>5.52</b>	<b>\$1,916.76</b>	<b>\$2,688.66</b>	<b>\$2,091.03</b>	<b>\$3,437.22</b>	<b>\$2,207.85</b>	<b>\$12,341.51</b>
<b><u>Old Folsom Road (AC) 521701</u></b>								
108 GPS/GIS Activities	0.07	0.00	\$1.63	\$0.70	\$0.00	\$0.00	\$1.21	\$3.54
402 Check Roads/Bridges	0.01	0.04	\$1.75	\$1.08	\$0.00	\$0.00	\$1.30	\$4.13
426 Sweeping	2.10	0.04	\$52.16	\$81.31	\$0.00	\$0.00	\$39.54	\$173.02
442 Mowing/Weed Control	1.92	0.00	\$46.58	\$90.07	\$0.00	\$0.00	\$35.54	\$172.19
511 Snow Removal/Check	0.23	0.06	\$9.38	\$7.74	\$263.67	\$0.00	\$10.39	\$291.18
514 Sanding Materials (Incl Haul/Mix)	0.72	0.01	\$18.55	\$43.90	\$0.00	\$0.00	\$14.26	\$76.71
Old Folsom Road (AC) 521701	5.04	0.14	\$130.06	\$224.79	\$263.67	\$0.00	\$102.24	\$720.77
<b>Total Old Folsom Road (AC) 521701</b>	<b>5.04</b>	<b>0.14</b>	<b>\$130.06</b>	<b>\$224.79</b>	<b>\$263.67</b>	<b>\$0.00</b>	<b>\$102.24</b>	<b>\$720.77</b>
<b><u>Old Folsom Road (AST) 121703</u></b>								
107 Approach Permits	1.00	0.00	\$25.93	\$35.00	\$0.00	\$0.00	\$25.23	\$86.16
108 GPS/GIS Activities	0.56	0.00	\$13.49	\$5.77	\$0.00	\$0.00	\$11.82	\$31.08
114 Programmed Culvert Inspections	2.80	0.00	\$64.71	\$42.00	\$0.00	\$0.00	\$58.19	\$164.90
402 Check Roads/Bridges	0.08	0.35	\$14.44	\$8.91	\$0.00	\$0.00	\$12.94	\$36.29
409 Hand Patch/AMZ	12.75	1.25	\$333.85	\$450.00	\$70.55	\$0.00	\$332.27	\$1,186.66
426 Sweeping	17.49	0.14	\$429.21	\$671.98	\$0.00	\$0.00	\$427.47	\$1,528.66
442 Mowing/Weed Control	15.86	0.00	\$384.99	\$744.39	\$0.00	\$0.00	\$398.37	\$1,527.75
444 Tree Trimming	0.45	0.00	\$10.12	\$8.45	\$0.00	\$0.00	\$9.30	\$27.86
445 Trash Cleanup	2.00	0.00	\$33.36	\$70.00	\$0.00	\$0.00	\$35.10	\$138.46
511 Snow Removal/Check	15.09	3.38	\$515.68	\$906.36	\$2,179.18	\$0.00	\$737.66	\$4,338.88
514 Sanding Materials (Incl Haul/Mix)	5.95	0.06	\$153.34	\$362.86	\$0.00	\$0.00	\$165.66	\$681.86
521 Sign Maint	8.11	0.00	\$222.71	\$102.70	\$297.05	\$0.00	\$227.19	\$849.66
525 Pavement Marking	0.00	0.00	\$0.00	\$0.00	\$0.00	\$5,543.55	\$584.53	\$6,128.08
Old Folsom Road (AST) 121703	82.15	5.18	\$2,201.83	\$3,408.41	\$2,546.78	\$5,543.55	\$3,025.73	\$16,726.30
<b>Total Old Folsom Road (AST) 121703</b>	<b>82.15</b>	<b>5.18</b>	<b>\$2,201.83</b>	<b>\$3,408.41</b>	<b>\$2,546.78</b>	<b>\$5,543.55</b>	<b>\$3,025.73</b>	<b>\$16,726.30</b>
<b><u>Old Folsom Road (AST) 121704</u></b>								
108 GPS/GIS Activities	0.43	0.00	\$10.23	\$4.37	\$0.00	\$0.00	\$8.59	\$23.19
114 Programmed Culvert Inspections	4.13	0.00	\$93.62	\$65.45	\$0.00	\$0.00	\$80.63	\$239.70
402 Check Roads/Bridges	0.06	0.27	\$10.94	\$6.75	\$0.00	\$0.00	\$9.35	\$27.05
408 Patching-Cut Outs	61.75	0.00	\$1,367.87	\$2,145.00	\$616.50	\$0.00	\$1,322.32	\$5,451.69
409 Hand Patch/AMZ	54.00	0.00	\$1,303.22	\$1,565.00	\$826.78	\$0.00	\$1,240.71	\$4,935.71
426 Sweeping	13.14	0.22	\$326.80	\$509.36	\$0.00	\$0.00	\$303.90	\$1,140.05
442 Mowing/Weed Control	12.02	0.00	\$291.83	\$564.25	\$0.00	\$0.00	\$280.12	\$1,136.20
444 Tree Trimming	0.84	0.00	\$21.40	\$23.90	\$0.00	\$0.00	\$19.14	\$64.44
511 Snow Removal/Check	11.44	2.56	\$390.89	\$687.03	\$1,651.84	\$0.00	\$490.52	\$3,220.27
514 Sanding Materials (Incl Haul/Mix)	4.51	0.04	\$116.23	\$275.05	\$0.00	\$0.00	\$115.59	\$506.87
521 Sign Maint	11.10	0.00	\$279.43	\$129.02	\$271.33	\$0.00	\$257.04	\$936.82
525 Pavement Marking	0.00	0.00	\$0.00	\$0.00	\$0.00	\$4,159.39	\$332.45	\$4,491.84
Old Folsom Road (AST) 121704	173.43	3.09	\$4,212.46	\$5,975.19	\$3,366.45	\$4,159.39	\$4,460.36	\$22,173.85
<b>Total Old Folsom Road (AST) 121704</b>	<b>173.43</b>	<b>3.09</b>	<b>\$4,212.46</b>	<b>\$5,975.19</b>	<b>\$3,366.45</b>	<b>\$4,159.39</b>	<b>\$4,460.36</b>	<b>\$22,173.85</b>
<b><u>Old Folsom Road (AST) 521702</u></b>								
108 GPS/GIS Activities	0.04	0.00	\$0.91	\$0.39	\$0.00	\$0.00	\$0.67	\$1.97

# Pennington County SD

Reporting Dates Year 2023

## Cost Summary By Location/Task

\\HWY-PUBWRKSQL\PubWorks\Reports\CostLocSum0383.rpt

<u>Task</u>	<u>Reg Hrs</u>	<u>OT Hrs</u>	<u>Labor Cost</u>	<u>Eqp Cost</u>	<u>Mat Cost</u>	<u>Con Cost</u>	<u>Overhead</u>	<u>Total Cost</u>
<b><u>Old Folsom Road (AST) 521702</u></b>								
402 Check Roads/Bridges	0.01	0.02	\$0.98	\$0.60	\$0.00	\$0.00	\$0.72	\$2.30
426 Sweeping	1.17	0.02	\$29.15	\$45.44	\$0.00	\$0.00	\$21.68	\$96.27
442 Mowing/Weed Control	1.07	0.00	\$26.03	\$50.33	\$0.00	\$0.00	\$19.43	\$95.79
511 Snow Removal/Check	0.13	0.03	\$5.24	\$4.32	\$147.35	\$0.00	\$4.92	\$161.83
514 Sanding Materials (Incl Haul/Mix)	0.40	0.00	\$10.37	\$24.54	\$0.00	\$0.00	\$7.77	\$42.67
Old Folsom Road (AST) 521702	2.82	0.08	\$72.68	\$125.62	\$147.35	\$0.00	\$55.19	\$400.84
<b>Total Old Folsom Road (AST) 521702</b>	<b>2.82</b>	<b>0.08</b>	<b>\$72.68</b>	<b>\$125.62</b>	<b>\$147.35</b>	<b>\$0.00</b>	<b>\$55.19</b>	<b>\$400.84</b>
<b><u>Old Hill City Road (AC) 232301</u></b>								
108 GPS/GIS Activities	0.48	0.00	\$12.14	\$6.95	\$0.00	\$0.00	\$11.74	\$30.83
109 Utility Permits	2.90	0.00	\$75.20	\$28.00	\$0.00	\$0.00	\$70.43	\$173.62
113 Small Structure/Large Culvert Insp	1.80	0.00	\$46.67	\$42.00	\$0.00	\$0.00	\$47.51	\$136.19
114 Programmed Culvert Inspections	7.17	0.00	\$161.88	\$105.00	\$0.00	\$0.00	\$158.49	\$425.37
402 Check Roads/Bridges	0.00	0.18	\$7.24	\$6.36	\$0.00	\$0.00	\$7.34	\$20.94
405 Culvert Maint	1.30	0.00	\$35.16	\$39.50	\$0.00	\$0.00	\$36.99	\$111.65
426 Sweeping	18.58	0.06	\$434.09	\$916.24	\$0.00	\$0.00	\$522.64	\$1,872.97
431 Shoulder Maint (AC/AST)	33.50	0.50	\$886.48	\$813.75	\$0.00	\$0.00	\$904.64	\$2,604.87
434 Guardrail Maint	30.00	0.00	\$753.80	\$545.00	\$17.29	\$0.00	\$749.30	\$2,065.39
442 Mowing/Weed Control	8.48	0.00	\$184.00	\$470.99	\$0.00	\$0.00	\$234.24	\$889.23
445 Trash Cleanup	0.25	0.00	\$7.66	\$8.75	\$0.00	\$0.00	\$8.08	\$24.49
446 Drainage Maint/Ditch Work	12.00	0.00	\$262.13	\$600.00	\$0.00	\$0.00	\$322.79	\$1,184.92
511 Snow Removal/Check	36.70	10.06	\$1,246.26	\$3,072.64	\$6,605.88	\$0.00	\$2,584.84	\$13,509.62
514 Sanding Materials (Incl Haul/Mix)	10.16	0.00	\$259.51	\$776.42	\$0.00	\$0.00	\$347.63	\$1,383.56
521 Sign Maint	1.00	0.00	\$30.65	\$35.00	\$0.00	\$0.00	\$32.33	\$97.98
525 Pavement Marking	0.00	0.00	\$0.00	\$0.00	\$0.00	\$7,868.83	\$1,210.62	\$9,079.45
603 Storm Damage Tree Removal	12.50	2.00	\$423.31	\$880.00	\$0.00	\$0.00	\$507.59	\$1,810.90
855 Supervision/Paperwork	0.50	0.00	\$15.33	\$13.12	\$0.00	\$0.00	\$15.49	\$43.93
Old Hill City Road (AC) 232301	177.32	12.80	\$4,841.48	\$8,359.72	\$6,623.17	\$7,868.83	\$7,772.70	\$35,465.91
<b><u>CU 232301+1.123 - Old Hill City Road (AC) 232301</u></b>								
405 Culvert Maint	2.00	0.00	\$51.41	\$60.00	\$0.00	\$0.00	\$54.43	\$165.84
CU 232301+1.123	2.00	0.00	\$51.41	\$60.00	\$0.00	\$0.00	\$54.43	\$165.84
<b><u>CU 232301+3.192 - Old Hill City Road (AC) 232301</u></b>								
446 Drainage Maint/Ditch Work	18.00	0.00	\$378.36	\$1,040.00	\$0.00	\$0.00	\$492.68	\$1,911.04
CU 232301+3.192	18.00	0.00	\$378.36	\$1,040.00	\$0.00	\$0.00	\$492.68	\$1,911.04
<b><u>CU 232301+3.323 - Old Hill City Road (AC) 232301</u></b>								
405 Culvert Maint	82.50	0.00	\$1,981.10	\$1,875.00	\$78.71	\$0.00	\$2,042.49	\$5,977.29
447 Drop Inlet Inspection/Maint	3.00	0.00	\$91.95	\$70.00	\$230.93	\$0.00	\$127.15	\$520.03
CU 232301+3.323	85.50	0.00	\$2,073.05	\$1,945.00	\$309.64	\$0.00	\$2,169.63	\$6,497.31
<b>Total Old Hill City Road (AC) 232301</b>	<b>282.82</b>	<b>12.80</b>	<b>\$7,344.30</b>	<b>\$11,404.72</b>	<b>\$6,932.81</b>	<b>\$7,868.83</b>	<b>\$10,489.46</b>	<b>\$44,040.11</b>
<b><u>Old Hill City Road (AC) 232302</u></b>								
107 Approach Permits	6.00	0.00	\$155.58	\$175.00	\$0.00	\$0.00	\$152.93	\$483.51
108 GPS/GIS Activities	0.38	0.00	\$9.56	\$5.48	\$0.00	\$0.00	\$8.76	\$23.79
109 Utility Permits	7.40	0.00	\$191.88	\$133.00	\$0.00	\$0.00	\$178.57	\$503.44
114 Programmed Culvert Inspections	12.17	0.00	\$266.98	\$175.00	\$0.00	\$0.00	\$247.24	\$689.22
402 Check Roads/Bridges	0.00	0.14	\$5.70	\$5.01	\$0.00	\$0.00	\$5.43	\$16.14
409 Hand Patch/AMZ	16.00	0.00	\$331.44	\$380.00	\$107.29	\$0.00	\$339.67	\$1,158.40
426 Sweeping	13.85	0.05	\$325.21	\$678.49	\$0.00	\$0.00	\$357.57	\$1,361.26
431 Shoulder Maint (AC/AST)	13.00	0.00	\$321.49	\$452.50	\$0.00	\$0.00	\$327.03	\$1,101.02
442 Mowing/Weed Control	6.68	0.00	\$144.95	\$371.05	\$0.00	\$0.00	\$167.69	\$683.69

# Pennington County SD

Reporting Dates Year 2023

## Cost Summary By Location/Task

\\HWY-PUBWRKSQL\PubWorks\Reports\CostLocSum0383.rpt

Task	Reg Hrs	OT Hrs	Labor Cost	Eqp Cost	Mat Cost	Con Cost	Overhead	Total Cost
<b>Old Hill City Road (AC) 232302</b>								
511 Snow Removal/Check	29.39	7.45	\$975.70	\$2,420.64	\$5,204.15	\$0.00	\$1,750.21	\$10,350.70
514 Sanding Materials (Incl Haul/Mix)	8.00	0.00	\$204.44	\$611.67	\$0.00	\$0.00	\$247.22	\$1,063.33
521 Sign Maint	5.00	0.00	\$133.30	\$175.00	\$114.90	\$0.00	\$147.99	\$571.19
525 Pavement Marking	0.00	0.00	\$0.00	\$0.00	\$0.00	\$6,217.21	\$753.55	\$6,970.76
Old Hill City Road (AC) 232302	117.87	7.64	\$3,066.24	\$5,582.83	\$5,426.34	\$6,217.21	\$4,683.85	\$24,976.46
<b>CU 232302+0.638 - Old Hill City Road (AC) 232302</b>								
405 Culvert Maint	8.50	0.00	\$207.48	\$355.00	\$0.00	\$0.00	\$218.68	\$781.16
CU 232302+0.638	8.50	0.00	\$207.48	\$355.00	\$0.00	\$0.00	\$218.68	\$781.16
<b>Total Old Hill City Road (AC) 232302</b>	126.37	7.64	\$3,273.72	\$5,937.83	\$5,426.34	\$6,217.21	\$4,902.53	\$25,757.63
<b>Old Hill City Road (AC) 232303</b>								
108 GPS/GIS Activities	0.33	0.00	\$8.41	\$4.81	\$0.00	\$0.00	\$7.51	\$20.73
109 Utility Permits	3.25	0.25	\$94.00	\$52.50	\$0.00	\$0.00	\$83.80	\$230.29
114 Programmed Culvert Inspections	6.17	0.00	\$140.86	\$87.50	\$0.00	\$0.00	\$126.52	\$354.88
402 Check Roads/Bridges	0.00	0.13	\$5.01	\$4.40	\$0.00	\$0.00	\$4.64	\$14.06
409 Hand Patch/AMZ	40.25	0.00	\$816.57	\$1,150.00	\$614.89	\$0.00	\$867.45	\$3,448.91
426 Sweeping	12.18	0.04	\$285.94	\$596.56	\$0.00	\$0.00	\$301.48	\$1,183.99
431 Shoulder Maint (AC/AST)	66.00	0.00	\$1,756.24	\$1,477.50	\$29.33	\$0.00	\$1,621.75	\$4,884.82
442 Mowing/Weed Control	5.87	0.00	\$127.45	\$326.25	\$0.00	\$0.00	\$140.80	\$594.50
444 Tree Trimming	21.00	3.00	\$621.18	\$713.75	\$0.00	\$0.00	\$592.88	\$1,927.81
446 Drainage Maint/Ditch Work	103.50	0.00	\$2,662.67	\$2,971.25	\$0.00	\$0.00	\$2,531.95	\$8,165.87
511 Snow Removal/Check	25.21	7.19	\$866.00	\$2,128.37	\$4,575.78	\$0.00	\$1,434.96	\$9,005.11
514 Sanding Materials (Incl Haul/Mix)	7.03	0.00	\$179.76	\$537.81	\$0.00	\$0.00	\$206.87	\$924.44
520 Work Zone Traffic Control	31.50	0.00	\$940.43	\$1,085.00	\$0.00	\$0.00	\$898.05	\$2,923.48
521 Sign Maint	2.50	0.00	\$67.85	\$70.00	\$0.00	\$0.00	\$63.90	\$201.74
525 Pavement Marking	0.00	0.00	\$0.00	\$0.00	\$0.00	\$5,489.08	\$584.97	\$6,074.05
855 Supervision/Paperwork	0.50	0.00	\$15.33	\$13.12	\$0.00	\$0.00	\$14.14	\$42.58
Old Hill City Road (AC) 232303	325.29	10.60	\$8,587.67	\$11,218.83	\$5,220.00	\$5,489.08	\$9,481.67	\$39,997.26
<b>CU 232303+0.646 - Old Hill City Road (AC) 232303</b>								
405 Culvert Maint	29.50	0.00	\$743.11	\$1,252.50	\$0.00	\$0.00	\$751.74	\$2,747.35
CU 232303+0.646	29.50	0.00	\$743.11	\$1,252.50	\$0.00	\$0.00	\$751.74	\$2,747.35
<b>CU 232303+0.819 - Old Hill City Road (AC) 232303</b>								
405 Culvert Maint	22.00	0.00	\$568.21	\$675.00	\$38.20	\$0.00	\$548.75	\$1,830.16
CU 232303+0.819	22.00	0.00	\$568.21	\$675.00	\$38.20	\$0.00	\$548.75	\$1,830.16
<b>CU 232303+2.621 - Old Hill City Road (AC) 232303</b>								
405 Culvert Maint	2.00	0.00	\$61.30	\$70.00	\$0.00	\$0.00	\$58.46	\$189.76
CU 232303+2.621	2.00	0.00	\$61.30	\$70.00	\$0.00	\$0.00	\$58.46	\$189.76
<b>Total Old Hill City Road (AC) 232303</b>	378.79	10.60	\$9,960.29	\$13,216.33	\$5,258.20	\$5,489.08	\$10,840.62	\$44,764.52
<b>Pacific Lane (AST) 427406</b>								
107 Approach Permits	0.50	0.00	\$12.97	\$17.50	\$0.00	\$0.00	\$9.57	\$40.03
402 Check Roads/Bridges	0.00	0.02	\$0.77	\$0.48	\$0.00	\$0.00	\$0.57	\$1.81
426 Sweeping	0.94	0.00	\$22.81	\$35.87	\$0.00	\$0.00	\$16.88	\$75.57
444 Tree Trimming	0.02	0.00	\$0.74	\$0.42	\$0.00	\$0.00	\$0.54	\$1.71
511 Snow Removal/Check	2.01	0.85	\$70.90	\$94.76	\$116.33	\$0.00	\$53.02	\$335.00
514 Sanding Materials (Incl Haul/Mix)	0.32	0.00	\$8.19	\$19.37	\$0.00	\$0.00	\$6.09	\$33.65
Pacific Lane (AST) 427406	3.80	0.87	\$116.38	\$168.40	\$116.33	\$0.00	\$86.67	\$487.77
<b>Total Pacific Lane (AST) 427406</b>	3.80	0.87	\$116.38	\$168.40	\$116.33	\$0.00	\$86.67	\$487.77

# Pennington County SD

Reporting Dates Year 2023

## Cost Summary By Location/Task

\\HWY-PUBWRKSQL\PubWorks\Reports\CostLocSum0383.rpt

Task	Reg Hrs	OT Hrs	Labor Cost	Eqp Cost	Mat Cost	Con Cost	Overhead	Total Cost
<b>Palmer Creek Road (G/AST) 335701</b>								
102 Inspections	15.00	0.00	\$388.95	\$70.00	\$0.00	\$0.00	\$340.54	\$799.50
108 GPS/GIS Activities	0.39	0.00	\$10.03	\$5.75	\$0.00	\$0.00	\$9.29	\$25.07
114 Programmed Culvert Inspections	7.92	0.00	\$187.82	\$116.55	\$0.00	\$0.00	\$174.96	\$479.32
221 Metal Culvert Install	2.00	0.00	\$61.30	\$120.00	\$0.00	\$0.00	\$67.53	\$248.83
402 Check Roads/Bridges	2.00	0.15	\$48.02	\$40.26	\$0.00	\$0.00	\$46.07	\$134.35
404 Blading/Gravel Maint	12.50	0.00	\$383.27	\$1,035.00	\$0.00	\$0.00	\$458.45	\$1,876.72
409 Hand Patch/AMZ	63.89	1.00	\$1,347.16	\$1,740.00	\$473.85	\$0.00	\$1,430.24	\$4,991.25
421 Chip Seal	0.00	0.00	\$0.00	\$0.00	\$0.00	\$13,572.07	\$1,726.48	\$15,298.55
426 Sweeping	1.07	0.05	\$26.63	\$58.45	\$0.00	\$0.00	\$30.14	\$115.21
442 Mowing/Weed Control	7.01	0.00	\$152.13	\$389.43	\$0.00	\$0.00	\$179.25	\$720.81
446 Drainage Maint/Ditch Work	10.00	0.00	\$229.50	\$395.00	\$0.00	\$0.00	\$245.92	\$870.42
511 Snow Removal/Check	37.38	11.75	\$1,354.34	\$3,061.59	\$402.80	\$0.00	\$1,595.44	\$6,414.16
514 Sanding Materials (Incl Haul/Mix)	0.62	0.00	\$15.82	\$47.34	\$0.00	\$0.00	\$19.51	\$82.68
521 Sign Maint	2.00	0.00	\$50.92	\$70.00	\$79.90	\$0.00	\$62.48	\$263.30
603 Storm Damage Tree Removal	4.00	0.00	\$103.90	\$70.00	\$0.00	\$0.00	\$97.49	\$271.39
<b>Palmer Creek Road (G/AST) 335701</b>	<b>165.79</b>	<b>12.95</b>	<b>\$4,359.79</b>	<b>\$7,219.36</b>	<b>\$956.55</b>	<b>\$13,572.07</b>	<b>\$6,483.79</b>	<b>\$32,591.57</b>
<b>CU 335701+1.169 - Palmer Creek Road (G/AST) 335701</b>								
405 Culvert Maint	6.00	0.00	\$145.42	\$170.00	\$31.58	\$0.00	\$149.63	\$496.63
<b>CU 335701+1.169</b>	<b>6.00</b>	<b>0.00</b>	<b>\$145.42</b>	<b>\$170.00</b>	<b>\$31.58</b>	<b>\$0.00</b>	<b>\$149.63</b>	<b>\$496.63</b>
<b>CU 335701+1.735 - Palmer Creek Road (G/AST) 335701</b>								
221 Metal Culvert Install	80.50	0.00	\$1,889.27	\$3,595.00	\$1,297.28	\$0.00	\$2,233.17	\$9,014.72
<b>CU 335701+1.735</b>	<b>80.50</b>	<b>0.00</b>	<b>\$1,889.27</b>	<b>\$3,595.00</b>	<b>\$1,297.28</b>	<b>\$0.00</b>	<b>\$2,233.17</b>	<b>\$9,014.72</b>
<b>Total Palmer Creek Road (G/AST) 335701</b>	<b>252.29</b>	<b>12.95</b>	<b>\$6,394.47</b>	<b>\$10,984.36</b>	<b>\$2,285.41</b>	<b>\$13,572.07</b>	<b>\$8,866.60</b>	<b>\$42,102.92</b>
<b>Palmer Gulch Road (G) 432501</b>								
108 GPS/GIS Activities	0.18	0.00	\$4.62	\$2.64	\$0.00	\$0.00	\$3.77	\$11.04
114 Programmed Culvert Inspections	3.25	0.00	\$71.89	\$52.50	\$0.00	\$0.00	\$59.43	\$183.82
404 Blading/Gravel Maint	16.50	0.00	\$491.28	\$1,485.00	\$0.00	\$0.00	\$472.07	\$2,448.35
405 Culvert Maint	1.30	0.00	\$35.16	\$39.50	\$0.00	\$0.00	\$29.88	\$104.54
406 Mag Water	6.00	0.00	\$183.96	\$425.00	\$1,042.00	\$0.00	\$230.09	\$1,881.05
426 Sweeping	0.00	0.02	\$0.72	\$2.95	\$0.00	\$0.00	\$0.74	\$4.41
431 Shoulder Maint (AC/AST)	5.00	0.00	\$110.45	\$600.00	\$0.00	\$0.00	\$121.71	\$832.16
442 Mowing/Weed Control	3.23	0.00	\$70.01	\$179.21	\$0.00	\$0.00	\$65.37	\$314.59
511 Snow Removal/Check	43.19	15.75	\$1,663.51	\$2,159.05	\$0.00	\$0.00	\$1,430.50	\$5,253.06
<b>Palmer Gulch Road (G) 432501</b>	<b>78.64</b>	<b>15.77</b>	<b>\$2,631.60</b>	<b>\$4,945.85</b>	<b>\$1,042.00</b>	<b>\$0.00</b>	<b>\$2,413.57</b>	<b>\$11,033.01</b>
<b>CU 432501+0.405 - Palmer Gulch Road (G) 432501</b>								
405 Culvert Maint	9.00	0.00	\$231.35	\$336.25	\$0.00	\$0.00	\$201.04	\$768.63
<b>CU 432501+0.405</b>	<b>9.00</b>	<b>0.00</b>	<b>\$231.35</b>	<b>\$336.25</b>	<b>\$0.00</b>	<b>\$0.00</b>	<b>\$201.04</b>	<b>\$768.63</b>
<b>Total Palmer Gulch Road (G) 432501</b>	<b>87.64</b>	<b>15.77</b>	<b>\$2,862.94</b>	<b>\$5,282.10</b>	<b>\$1,042.00</b>	<b>\$0.00</b>	<b>\$2,614.61</b>	<b>\$11,801.65</b>
<b>Palmer Road (AST) 423201</b>								
108 GPS/GIS Activities	0.04	0.00	\$1.02	\$0.70	\$0.00	\$0.00	\$0.78	\$2.50
402 Check Roads/Bridges	0.05	0.11	\$4.97	\$4.29	\$0.00	\$0.00	\$3.79	\$13.05
426 Sweeping	3.48	0.02	\$83.42	\$142.65	\$0.00	\$0.00	\$64.93	\$291.00
431 Shoulder Maint (AC/AST)	15.25	0.00	\$374.49	\$480.00	\$0.00	\$0.00	\$288.33	\$1,142.82
434 Guardrail Maint	4.06	0.00	\$95.76	\$62.26	\$0.00	\$0.00	\$72.55	\$230.56
442 Mowing/Weed Control	2.78	0.01	\$66.53	\$124.64	\$0.00	\$0.00	\$52.00	\$243.16
444 Tree Trimming	10.14	0.00	\$240.18	\$214.51	\$0.00	\$0.00	\$183.11	\$637.80
511 Snow Removal/Check	7.37	2.24	\$256.48	\$527.78	\$403.27	\$0.00	\$209.23	\$1,396.75
514 Sanding Materials (Incl Haul/Mix)	1.10	0.01	\$28.38	\$67.15	\$0.00	\$0.00	\$22.45	\$117.97

# Pennington County SD

Reporting Dates Year 2023

## Cost Summary By Location/Task

\\HWY-PUBWRKSQL\PubWorks\Reports\CostLocSum0383.rpt

<u>Task</u>	<u>Reg Hrs</u>	<u>OT Hrs</u>	<u>Labor Cost</u>	<u>Eqp Cost</u>	<u>Mat Cost</u>	<u>Con Cost</u>	<u>Overhead</u>	<u>Total Cost</u>
<b><u>Palmer Road (AST) 423201</u></b>								
Palmer Road (AST) 423201	44.28	2.39	\$1,151.24	\$1,623.97	\$403.27	\$0.00	\$897.15	\$4,075.62
<b>Total Palmer Road (AST) 423201</b>	<b>44.28</b>	<b>2.39</b>	<b>\$1,151.24</b>	<b>\$1,623.97</b>	<b>\$403.27</b>	<b>\$0.00</b>	<b>\$897.15</b>	<b>\$4,075.62</b>
<b><u>Patterson Drive (AC) 427407</u></b>								
402 Check Roads/Bridges	1.50	0.01	\$46.39	\$35.25	\$0.00	\$0.00	\$33.89	\$115.53
426 Sweeping	0.50	0.00	\$12.17	\$19.13	\$0.00	\$0.00	\$8.92	\$40.22
444 Tree Trimming	0.01	0.00	\$0.40	\$0.23	\$0.00	\$0.00	\$0.29	\$0.91
511 Snow Removal/Check	1.07	0.45	\$37.81	\$50.54	\$62.04	\$0.00	\$27.88	\$178.27
514 Sanding Materials (Incl Haul/Mix)	0.17	0.00	\$4.37	\$10.33	\$0.00	\$0.00	\$3.21	\$17.91
521 Sign Maint	1.00	0.00	\$29.90	\$35.00	\$0.00	\$0.00	\$21.88	\$86.78
Patterson Drive (AC) 427407	4.26	0.46	\$131.03	\$150.48	\$62.04	\$0.00	\$96.08	\$439.62
<b>Total Patterson Drive (AC) 427407</b>	<b>4.26</b>	<b>0.46</b>	<b>\$131.03</b>	<b>\$150.48</b>	<b>\$62.04</b>	<b>\$0.00</b>	<b>\$96.08</b>	<b>\$439.62</b>
<b><u>Paulsen Road (G) 453201</u></b>								
114 Programmed Culvert Inspections	4.00	0.00	\$84.08	\$70.00	\$0.00	\$0.00	\$78.34	\$232.42
402 Check Roads/Bridges	0.52	0.00	\$15.62	\$18.35	\$0.00	\$0.00	\$15.16	\$49.14
404 Blading/Gravel Maint	7.33	0.00	\$153.45	\$660.00	\$0.00	\$0.00	\$202.89	\$1,016.34
442 Mowing/Weed Control	7.13	0.12	\$174.09	\$405.70	\$0.00	\$0.00	\$191.56	\$771.36
511 Snow Removal/Check	9.19	4.38	\$399.12	\$1,304.18	\$0.00	\$0.00	\$481.27	\$2,184.57
Paulsen Road (G) 453201	28.18	4.50	\$826.37	\$2,458.24	\$0.00	\$0.00	\$969.22	\$4,253.82
<b>Total Paulsen Road (G) 453201</b>	<b>28.18</b>	<b>4.50</b>	<b>\$826.37</b>	<b>\$2,458.24</b>	<b>\$0.00</b>	<b>\$0.00</b>	<b>\$969.22</b>	<b>\$4,253.82</b>
<b><u>Peanut Lane (AST) 420452</u></b>								
109 Utility Permits	0.50	0.00	\$12.97	\$12.50	\$0.00	\$0.00	\$9.54	\$35.00
402 Check Roads/Bridges	0.00	0.02	\$0.72	\$0.44	\$0.00	\$0.00	\$0.53	\$1.69
426 Sweeping	0.88	0.00	\$21.29	\$33.48	\$0.00	\$0.00	\$15.73	\$70.51
444 Tree Trimming	0.02	0.00	\$0.69	\$0.40	\$0.00	\$0.00	\$0.51	\$1.60
511 Snow Removal/Check	2.15	0.52	\$63.32	\$88.44	\$108.57	\$0.00	\$47.30	\$307.64
514 Sanding Materials (Incl Haul/Mix)	0.30	0.00	\$7.64	\$18.08	\$0.00	\$0.00	\$5.68	\$31.40
Peanut Lane (AST) 420452	3.85	0.54	\$106.63	\$153.34	\$108.57	\$0.00	\$79.29	\$447.82
<b>Total Peanut Lane (AST) 420452</b>	<b>3.85</b>	<b>0.54</b>	<b>\$106.63</b>	<b>\$153.34</b>	<b>\$108.57</b>	<b>\$0.00</b>	<b>\$79.29</b>	<b>\$447.82</b>
<b><u>Pedro Road (G) 151305</u></b>								
109 Utility Permits	0.75	0.00	\$19.45	\$20.42	\$0.00	\$0.00	\$30.76	\$70.63
402 Check Roads/Bridges	0.52	0.00	\$13.41	\$18.17	\$0.00	\$0.00	\$22.92	\$54.50
404 Blading/Gravel Maint	66.67	3.17	\$1,625.42	\$5,482.66	\$0.00	\$0.00	\$4,147.78	\$11,255.86
442 Mowing/Weed Control	26.47	0.44	\$645.88	\$1,505.16	\$0.00	\$0.00	\$1,366.92	\$3,517.96
511 Snow Removal/Check	42.52	6.12	\$1,292.68	\$4,701.69	\$0.00	\$0.00	\$3,441.26	\$9,435.63
Pedro Road (G) 151305	136.93	9.73	\$3,596.85	\$11,728.10	\$0.00	\$0.00	\$9,009.64	\$24,334.59
<b><u>LG 151305+09.52 - Pedro Road (G) 151305</u></b>								
303 Repair Livestock Guard	0.50	0.00	\$14.95	\$17.50	\$0.00	\$0.00	\$24.40	\$56.85
LG 151305+09.52	0.50	0.00	\$14.95	\$17.50	\$0.00	\$0.00	\$24.40	\$56.85
<b><u>LG 151305+10.00 - Pedro Road (G) 151305</u></b>								
303 Repair Livestock Guard	0.50	0.00	\$14.95	\$17.50	\$0.00	\$0.00	\$24.40	\$56.85
LG 151305+10.00	0.50	0.00	\$14.95	\$17.50	\$0.00	\$0.00	\$24.40	\$56.85
<b>Total Pedro Road (G) 151305</b>	<b>137.93</b>	<b>9.73</b>	<b>\$3,626.75</b>	<b>\$11,763.10</b>	<b>\$0.00</b>	<b>\$0.00</b>	<b>\$9,058.44</b>	<b>\$24,448.28</b>
<b><u>Pedro Road (G) 151306</u></b>								



# Pennington County SD

Reporting Dates Year 2023

## Cost Summary By Location/Task

\\HWY-PUBWRKSQL\PubWorks\Reports\CostLocSum0383.rpt

<u>Task</u>	<u>Reg Hrs</u>	<u>OT Hrs</u>	<u>Labor Cost</u>	<u>Eqp Cost</u>	<u>Mat Cost</u>	<u>Con Cost</u>	<u>Overhead</u>	<u>Total Cost</u>
<b><u>Pedro Road (G) 151306</u></b>								
109 Utility Permits	0.75	0.00	\$19.45	\$20.42	\$0.00	\$0.00	\$27.02	\$66.89
402 Check Roads/Bridges	0.50	0.00	\$12.85	\$17.46	\$0.00	\$0.00	\$19.14	\$49.45
404 Blading/Gravel Maint	40.33	0.00	\$993.21	\$2,785.83	\$0.00	\$0.00	\$1,944.29	\$5,723.34
441 Fencing	5.00	0.00	\$130.46	\$105.00	\$0.00	\$0.00	\$170.89	\$406.35
442 Mowing/Weed Control	20.52	0.34	\$500.81	\$1,167.08	\$0.00	\$0.00	\$903.42	\$2,571.30
511 Snow Removal/Check	21.34	3.29	\$659.95	\$2,336.62	\$0.00	\$0.00	\$1,449.14	\$4,445.71
815 Accidents/Emergency Work	26.75	0.00	\$696.92	\$1,275.00	\$0.00	\$0.00	\$1,144.13	\$3,116.05
<b>Pedro Road (G) 151306</b>	<b>115.20</b>	<b>3.63</b>	<b>\$3,013.64</b>	<b>\$7,707.41</b>	<b>\$0.00</b>	<b>\$0.00</b>	<b>\$5,658.03</b>	<b>\$16,379.08</b>
<b><u>LG 151306+05.08 - Pedro Road (G) 151306</u></b>								
303 Repair Livestock Guard	1.00	0.00	\$29.90	\$35.00	\$0.00	\$0.00	\$42.71	\$107.61
LG 151306+05.08	1.00	0.00	\$29.90	\$35.00	\$0.00	\$0.00	\$42.71	\$107.61
<b>Total Pedro Road (G) 151306</b>	<b>116.20</b>	<b>3.63</b>	<b>\$3,043.54</b>	<b>\$7,742.41</b>	<b>\$0.00</b>	<b>\$0.00</b>	<b>\$5,700.73</b>	<b>\$16,486.69</b>
<b><u>Pennington Street (AC) 420617</u></b>								
109 Utility Permits	0.50	0.00	\$12.97	\$17.50	\$0.00	\$0.00	\$9.77	\$40.23
402 Check Roads/Bridges	0.01	0.04	\$1.64	\$1.01	\$0.00	\$0.00	\$1.22	\$3.88
426 Sweeping	2.01	0.00	\$48.67	\$76.52	\$0.00	\$0.00	\$36.81	\$162.01
444 Tree Trimming	0.05	0.00	\$1.58	\$0.90	\$0.00	\$0.00	\$1.18	\$3.66
447 Drop Inlet Inspection/Maint	1.82	0.00	\$41.78	\$19.99	\$0.00	\$0.00	\$31.05	\$92.83
511 Snow Removal/Check	4.91	1.19	\$144.74	\$202.15	\$248.16	\$0.00	\$112.14	\$707.19
514 Sanding Materials (Incl Haul/Mix)	0.68	0.01	\$17.46	\$41.32	\$0.00	\$0.00	\$13.37	\$72.16
521 Sign Maint	0.50	0.00	\$12.73	\$17.50	\$0.00	\$0.00	\$9.60	\$39.83
523 Traffic Studies	1.00	0.00	\$27.46	\$35.00	\$0.00	\$0.00	\$20.67	\$83.13
<b>Pennington Street (AC) 420617</b>	<b>11.48</b>	<b>1.24</b>	<b>\$309.04</b>	<b>\$411.91</b>	<b>\$248.16</b>	<b>\$0.00</b>	<b>\$235.81</b>	<b>\$1,204.92</b>
<b>Total Pennington Street (AC) 420617</b>	<b>11.48</b>	<b>1.24</b>	<b>\$309.04</b>	<b>\$411.91</b>	<b>\$248.16</b>	<b>\$0.00</b>	<b>\$235.81</b>	<b>\$1,204.92</b>
<b><u>Penny Lane (AC) 428705</u></b>								
402 Check Roads/Bridges	0.06	0.11	\$5.37	\$4.75	\$0.00	\$0.00	\$4.13	\$14.25
426 Sweeping	4.12	0.02	\$98.96	\$169.49	\$0.00	\$0.00	\$78.04	\$346.48
444 Tree Trimming	10.12	0.00	\$247.59	\$169.25	\$0.00	\$0.00	\$189.30	\$606.14
511 Snow Removal/Check	10.43	4.28	\$438.59	\$1,029.06	\$480.82	\$0.00	\$363.49	\$2,311.95
514 Sanding Materials (Incl Haul/Mix)	1.31	0.01	\$33.83	\$80.06	\$0.00	\$0.00	\$27.19	\$141.09
<b>Penny Lane (AC) 428705</b>	<b>26.05</b>	<b>4.42</b>	<b>\$824.34</b>	<b>\$1,452.62</b>	<b>\$480.82</b>	<b>\$0.00</b>	<b>\$662.15</b>	<b>\$3,419.92</b>
<b>Total Penny Lane (AC) 428705</b>	<b>26.05</b>	<b>4.42</b>	<b>\$824.34</b>	<b>\$1,452.62</b>	<b>\$480.82</b>	<b>\$0.00</b>	<b>\$662.15</b>	<b>\$3,419.92</b>
<b><u>Pierre Lane (AST) 423702</u></b>								
402 Check Roads/Bridges	0.01	0.03	\$1.21	\$1.07	\$0.00	\$0.00	\$0.89	\$3.18
426 Sweeping	0.93	0.00	\$22.35	\$38.27	\$0.00	\$0.00	\$16.53	\$77.15
444 Tree Trimming	0.05	0.00	\$1.55	\$1.33	\$0.00	\$0.00	\$1.14	\$4.01
511 Snow Removal/Check	2.06	0.96	\$75.82	\$186.58	\$108.57	\$0.00	\$56.95	\$427.93
514 Sanding Materials (Incl Haul/Mix)	0.30	0.00	\$7.64	\$18.08	\$0.00	\$0.00	\$5.68	\$31.40
521 Sign Maint	0.23	0.00	\$5.43	\$1.26	\$0.00	\$0.00	\$3.97	\$10.67
<b>Pierre Lane (AST) 423702</b>	<b>3.58</b>	<b>1.00</b>	<b>\$114.00</b>	<b>\$246.59</b>	<b>\$108.57</b>	<b>\$0.00</b>	<b>\$85.16</b>	<b>\$554.32</b>
<b>Total Pierre Lane (AST) 423702</b>	<b>3.58</b>	<b>1.00</b>	<b>\$114.00</b>	<b>\$246.59</b>	<b>\$108.57</b>	<b>\$0.00</b>	<b>\$85.16</b>	<b>\$554.32</b>
<b><u>Pine Grove Road (G) 425001</u></b>								
108 GPS/GIS Activities	0.08	0.00	\$1.95	\$1.34	\$0.00	\$0.00	\$1.54	\$4.82
402 Check Roads/Bridges	0.00	0.03	\$0.89	\$0.57	\$0.00	\$0.00	\$0.70	\$2.17
404 Blading/Gravel Maint	22.50	5.75	\$828.58	\$2,027.50	\$0.00	\$0.00	\$707.16	\$3,563.24
406 Mag Water	0.00	0.00	\$0.00	\$0.00	\$6,158.46	\$0.00	\$228.78	\$6,387.24

# Pennington County SD

Reporting Dates Year 2023

## Cost Summary By Location/Task

\\HWY-PUBWRKSQL\PubWorks\Reports\CostLocSum0383.rpt

<u>Task</u>	<u>Reg Hrs</u>	<u>OT Hrs</u>	<u>Labor Cost</u>	<u>Eqp Cost</u>	<u>Mat Cost</u>	<u>Con Cost</u>	<u>Overhead</u>	<u>Total Cost</u>
<b><u>Pine Grove Road (G) 425001</u></b>								
426 Sweeping	0.05	0.00	\$0.80	\$0.96	\$0.00	\$0.00	\$0.64	\$2.40
442 Mowing/Weed Control	5.29	0.01	\$126.67	\$237.29	\$0.00	\$0.00	\$105.41	\$469.37
511 Snow Removal/Check	6.37	1.73	\$233.05	\$502.62	\$0.00	\$0.00	\$196.39	\$932.06
521 Sign Maint	2.14	0.00	\$51.75	\$41.90	\$0.00	\$0.00	\$41.02	\$134.67
Pine Grove Road (G) 425001	36.43	7.52	\$1,243.69	\$2,812.17	\$6,158.46	\$0.00	\$1,281.65	\$11,495.97
<b>Total Pine Grove Road (G) 425001</b>	<b>36.43</b>	<b>7.52</b>	<b>\$1,243.69</b>	<b>\$2,812.17</b>	<b>\$6,158.46</b>	<b>\$0.00</b>	<b>\$1,281.65</b>	<b>\$11,495.97</b>
<b><u>Pinewood Drive (AC) 425313</u></b>								
402 Check Roads/Bridges	0.02	0.04	\$1.99	\$1.76	\$0.00	\$0.00	\$1.48	\$5.23
426 Sweeping	1.53	0.01	\$36.71	\$62.87	\$0.00	\$0.00	\$27.49	\$127.08
511 Snow Removal/Check	4.01	1.42	\$149.94	\$299.07	\$178.37	\$0.00	\$114.18	\$741.57
514 Sanding Materials (Incl Haul/Mix)	0.49	0.00	\$12.55	\$29.70	\$0.00	\$0.00	\$9.47	\$51.72
521 Sign Maint	0.32	0.00	\$7.83	\$2.41	\$0.00	\$0.00	\$5.77	\$16.01
Pinewood Drive (AC) 425313	6.37	1.48	\$209.03	\$395.82	\$178.37	\$0.00	\$158.39	\$941.61
<b>Total Pinewood Drive (AC) 425313</b>	<b>6.37</b>	<b>1.48</b>	<b>\$209.03</b>	<b>\$395.82</b>	<b>\$178.37</b>	<b>\$0.00</b>	<b>\$158.39</b>	<b>\$941.61</b>
<b><u>Pink Cabin Road (AC) 331601</u></b>								
108 GPS/GIS Activities	0.13	0.00	\$3.40	\$1.95	\$0.00	\$0.00	\$2.70	\$8.05
109 Utility Permits	1.17	0.00	\$30.25	\$29.17	\$0.00	\$0.00	\$24.51	\$83.93
114 Programmed Culvert Inspections	3.25	0.00	\$71.89	\$52.50	\$0.00	\$0.00	\$57.52	\$181.91
402 Check Roads/Bridges	1.00	0.05	\$32.68	\$36.78	\$0.00	\$0.00	\$26.70	\$96.17
405 Culvert Maint	1.30	0.00	\$35.16	\$39.50	\$0.00	\$0.00	\$28.73	\$103.39
409 Hand Patch/AMZ	60.00	0.00	\$1,480.29	\$1,475.00	\$205.95	\$0.00	\$1,210.24	\$4,371.48
426 Sweeping	4.93	0.02	\$115.79	\$241.57	\$0.00	\$0.00	\$99.41	\$456.77
442 Mowing/Weed Control	2.38	0.00	\$51.61	\$132.11	\$0.00	\$0.00	\$45.37	\$229.08
511 Snow Removal/Check	10.21	2.91	\$350.67	\$861.84	\$1,852.87	\$0.00	\$386.66	\$3,452.04
514 Sanding Materials (Incl Haul/Mix)	2.85	0.00	\$72.79	\$217.78	\$0.00	\$0.00	\$65.34	\$355.91
525 Pavement Marking	0.00	0.00	\$0.00	\$0.00	\$0.00	\$1,964.09	\$84.76	\$2,048.85
Pink Cabin Road (AC) 331601	87.22	2.98	\$2,244.53	\$3,088.19	\$2,058.82	\$1,964.09	\$2,031.94	\$11,387.57
<b><u>CU 331601+0.356 - Pink Cabin Road (AC) 331601</u></b>								
405 Culvert Maint	1.00	0.00	\$25.71	\$17.50	\$0.00	\$0.00	\$20.51	\$63.71
CU 331601+0.356	1.00	0.00	\$25.71	\$17.50	\$0.00	\$0.00	\$20.51	\$63.71
<b><u>CU 331601+0.766 - Pink Cabin Road (AC) 331601</u></b>								
405 Culvert Maint	2.00	0.00	\$42.04	\$135.00	\$0.00	\$0.00	\$38.14	\$215.18
CU 331601+0.766	2.00	0.00	\$42.04	\$135.00	\$0.00	\$0.00	\$38.14	\$215.18
<b><u>CU 331601+0.893 - Pink Cabin Road (AC) 331601</u></b>								
405 Culvert Maint	34.50	0.00	\$865.78	\$1,080.00	\$229.21	\$0.00	\$721.91	\$2,896.90
CU 331601+0.893	34.50	0.00	\$865.78	\$1,080.00	\$229.21	\$0.00	\$721.91	\$2,896.90
<b>Total Pink Cabin Road (AC) 331601</b>	<b>124.72</b>	<b>2.98</b>	<b>\$3,178.05</b>	<b>\$4,320.69</b>	<b>\$2,288.03</b>	<b>\$1,964.09</b>	<b>\$2,812.50</b>	<b>\$14,563.36</b>
<b><u>Pinochle Place (AC) 426124</u></b>								
402 Check Roads/Bridges	0.00	0.00	\$0.10	\$0.06	\$0.00	\$0.00	\$0.07	\$0.24
426 Sweeping	0.13	0.00	\$3.04	\$4.78	\$0.00	\$0.00	\$2.21	\$10.04
444 Tree Trimming	0.00	0.00	\$0.10	\$0.06	\$0.00	\$0.00	\$0.07	\$0.23
511 Snow Removal/Check	0.27	0.11	\$9.45	\$12.63	\$15.51	\$0.00	\$6.89	\$44.48
514 Sanding Materials (Incl Haul/Mix)	0.04	0.00	\$1.09	\$2.58	\$0.00	\$0.00	\$0.79	\$4.47
Pinochle Place (AC) 426124	0.44	0.12	\$13.79	\$20.12	\$15.51	\$0.00	\$10.04	\$59.46
<b>Total Pinochle Place (AC) 426124</b>	<b>0.44</b>	<b>0.12</b>	<b>\$13.79</b>	<b>\$20.12</b>	<b>\$15.51</b>	<b>\$0.00</b>	<b>\$10.04</b>	<b>\$59.46</b>

# Pennington County SD

Reporting Dates Year 2023

## Cost Summary By Location/Task

\\HWY-PUBWRKSQL\PubWorks\Reports\CostLocSum0383.rpt

Task	Reg Hrs	OT Hrs	Labor Cost	Eqp Cost	Mat Cost	Con Cost	Overhead	Total Cost
<b><u>Pioneer Avenue (AST) 423703</u></b>								
107 Approach Permits	0.83	0.00	\$21.61	\$29.17	\$0.00	\$0.00	\$17.75	\$68.53
108 GPS/GIS Activities	0.08	0.00	\$2.15	\$1.47	\$0.00	\$0.00	\$1.70	\$5.32
402 Check Roads/Bridges	0.11	0.23	\$10.42	\$8.99	\$0.00	\$0.00	\$8.35	\$27.77
426 Sweeping	7.30	0.04	\$174.86	\$299.02	\$0.00	\$0.00	\$146.23	\$620.11
442 Mowing/Weed Control	5.83	0.02	\$139.47	\$261.26	\$0.00	\$0.00	\$117.56	\$518.28
444 Tree Trimming	0.39	0.00	\$12.05	\$10.32	\$0.00	\$0.00	\$9.66	\$32.03
511 Snow Removal/Check	16.06	7.50	\$590.35	\$1,452.66	\$845.31	\$0.00	\$546.38	\$3,434.69
514 Sanding Materials (Incl Haul/Mix)	2.31	0.02	\$59.48	\$140.75	\$0.00	\$0.00	\$51.34	\$251.57
521 Sign Maint	1.77	0.00	\$42.27	\$9.83	\$0.00	\$0.00	\$32.80	\$84.90
<b>Pioneer Avenue (AST) 423703</b>	<b>34.69</b>	<b>7.80</b>	<b>\$1,052.65</b>	<b>\$2,213.47</b>	<b>\$845.31</b>	<b>\$0.00</b>	<b>\$931.78</b>	<b>\$5,043.21</b>
<b>Total Pioneer Avenue (AST) 423703</b>	<b>34.69</b>	<b>7.80</b>	<b>\$1,052.65</b>	<b>\$2,213.47</b>	<b>\$845.31</b>	<b>\$0.00</b>	<b>\$931.78</b>	<b>\$5,043.21</b>
<b><u>Pioneer Circle (AC) 426002</u></b>								
108 GPS/GIS Activities	0.08	0.00	\$2.09	\$1.43	\$0.00	\$0.00	\$1.65	\$5.17
402 Check Roads/Bridges	0.11	0.22	\$10.14	\$8.74	\$0.00	\$0.00	\$8.10	\$26.98
426 Sweeping	7.10	0.03	\$170.05	\$290.79	\$0.00	\$0.00	\$141.69	\$602.53
442 Mowing/Weed Control	5.67	0.02	\$135.63	\$254.06	\$0.00	\$0.00	\$113.89	\$503.58
511 Snow Removal/Check	16.26	8.77	\$719.26	\$1,378.34	\$822.04	\$0.00	\$637.90	\$3,557.54
514 Sanding Materials (Incl Haul/Mix)	2.25	0.02	\$57.84	\$136.88	\$0.00	\$0.00	\$49.71	\$244.43
521 Sign Maint	1.48	0.00	\$36.10	\$11.09	\$0.00	\$0.00	\$28.07	\$75.26
<b>Pioneer Circle (AC) 426002</b>	<b>32.94</b>	<b>9.06</b>	<b>\$1,131.11</b>	<b>\$2,081.34</b>	<b>\$822.04</b>	<b>\$0.00</b>	<b>\$981.00</b>	<b>\$5,015.49</b>
<b>Total Pioneer Circle (AC) 426002</b>	<b>32.94</b>	<b>9.06</b>	<b>\$1,131.11</b>	<b>\$2,081.34</b>	<b>\$822.04</b>	<b>\$0.00</b>	<b>\$981.00</b>	<b>\$5,015.49</b>
<b><u>Pioneer Drive (AC) 427408</u></b>								
108 GPS/GIS Activities	0.10	0.00	\$2.45	\$1.05	\$0.00	\$0.00	\$1.84	\$5.34
402 Check Roads/Bridges	0.01	0.06	\$2.62	\$1.62	\$0.00	\$0.00	\$1.98	\$6.22
426 Sweeping	3.15	0.05	\$78.25	\$121.96	\$0.00	\$0.00	\$60.59	\$260.80
442 Mowing/Weed Control	2.88	0.00	\$69.87	\$135.10	\$0.00	\$0.00	\$54.61	\$259.59
444 Tree Trimming	0.08	0.00	\$2.52	\$1.44	\$0.00	\$0.00	\$1.90	\$5.87
511 Snow Removal/Check	6.84	2.88	\$241.05	\$322.18	\$395.51	\$0.00	\$193.21	\$1,151.95
514 Sanding Materials (Incl Haul/Mix)	1.08	0.01	\$27.83	\$65.86	\$0.00	\$0.00	\$21.98	\$115.67
<b>Pioneer Drive (AC) 427408</b>	<b>14.14</b>	<b>3.01</b>	<b>\$424.59</b>	<b>\$649.20</b>	<b>\$395.51</b>	<b>\$0.00</b>	<b>\$336.13</b>	<b>\$1,805.43</b>
<b>Total Pioneer Drive (AC) 427408</b>	<b>14.14</b>	<b>3.01</b>	<b>\$424.59</b>	<b>\$649.20</b>	<b>\$395.51</b>	<b>\$0.00</b>	<b>\$336.13</b>	<b>\$1,805.43</b>
<b><u>Pitch Court N (AC) 426123</u></b>								
402 Check Roads/Bridges	0.00	0.00	\$0.15	\$0.10	\$0.00	\$0.00	\$0.11	\$0.36
421 Chip Seal	0.00	0.00	\$0.00	\$0.00	\$0.00	\$4,195.01	\$4.72	\$4,199.73
426 Sweeping	0.19	0.00	\$4.56	\$7.17	\$0.00	\$0.00	\$3.32	\$15.06
444 Tree Trimming	0.00	0.00	\$0.15	\$0.08	\$0.00	\$0.00	\$0.11	\$0.34
511 Snow Removal/Check	0.40	0.17	\$14.18	\$18.95	\$23.27	\$0.00	\$10.35	\$66.75
514 Sanding Materials (Incl Haul/Mix)	0.06	0.00	\$1.64	\$3.87	\$0.00	\$0.00	\$1.19	\$6.70
<b>Pitch Court N (AC) 426123</b>	<b>0.66</b>	<b>0.17</b>	<b>\$20.68</b>	<b>\$30.18</b>	<b>\$23.27</b>	<b>\$4,195.01</b>	<b>\$19.81</b>	<b>\$4,288.95</b>
<b>Total Pitch Court N (AC) 426123</b>	<b>0.66</b>	<b>0.17</b>	<b>\$20.68</b>	<b>\$30.18</b>	<b>\$23.27</b>	<b>\$4,195.01</b>	<b>\$19.81</b>	<b>\$4,288.95</b>
<b><u>Pitch Court S (AC) 426132</u></b>								
402 Check Roads/Bridges	0.00	0.01	\$0.31	\$0.19	\$0.00	\$0.00	\$0.22	\$0.72
409 Hand Patch/AMZ	8.00	0.00	\$162.46	\$245.00	\$49.45	\$0.00	\$118.88	\$575.79
421 Chip Seal	0.00	0.00	\$0.00	\$0.00	\$0.00	\$5,470.39	\$12.32	\$5,482.71
426 Sweeping	0.38	0.00	\$9.13	\$14.35	\$0.00	\$0.00	\$6.67	\$30.15
444 Tree Trimming	0.01	0.00	\$0.30	\$0.17	\$0.00	\$0.00	\$0.22	\$0.68
511 Snow Removal/Check	0.80	0.34	\$28.36	\$37.90	\$46.53	\$0.00	\$20.83	\$133.62
514 Sanding Materials (Incl Haul/Mix)	0.13	0.00	\$3.27	\$7.75	\$0.00	\$0.00	\$2.40	\$13.42

# Pennington County SD

Reporting Dates Year 2023

## Cost Summary By Location/Task

\\HWY-PUBWRKSQL\PubWorks\Reports\CostLocSum0383.rpt

<u>Task</u>	<u>Reg Hrs</u>	<u>OT Hrs</u>	<u>Labor Cost</u>	<u>Eqp Cost</u>	<u>Mat Cost</u>	<u>Con Cost</u>	<u>Overhead</u>	<u>Total Cost</u>
<b><u>Pitch Court S (AC) 426132</u></b>								
Pitch Court S (AC) 426132	9.32	0.35	\$203.82	\$305.36	\$95.98	\$5,470.39	\$161.54	\$6,237.09
<b>Total Pitch Court S (AC) 426132</b>	<b>9.32</b>	<b>0.35</b>	<b>\$203.82</b>	<b>\$305.36</b>	<b>\$95.98</b>	<b>\$5,470.39</b>	<b>\$161.54</b>	<b>\$6,237.09</b>
<b><u>Plateau Lane (AC) 420427</u></b>								
105 Office Engineering	0.50	0.00	\$12.97	\$17.50	\$0.00	\$0.00	\$10.10	\$40.56
109 Utility Permits	1.17	0.00	\$30.25	\$29.17	\$0.00	\$0.00	\$23.30	\$82.72
402 Check Roads/Bridges	0.02	0.08	\$3.13	\$1.93	\$0.00	\$0.00	\$2.39	\$7.46
426 Sweeping	3.83	0.00	\$92.78	\$145.87	\$0.00	\$0.00	\$72.77	\$311.42
444 Tree Trimming	1.26	0.00	\$29.25	\$37.65	\$0.00	\$0.00	\$22.75	\$89.65
447 Drop Inlet Inspection/Maint	7.09	0.00	\$162.49	\$77.75	\$0.00	\$0.00	\$123.37	\$363.61
511 Snow Removal/Check	9.24	2.35	\$281.10	\$668.26	\$473.06	\$0.00	\$236.47	\$1,658.90
514 Sanding Materials (Incl Haul/Mix)	1.29	0.01	\$33.29	\$78.77	\$0.00	\$0.00	\$26.71	\$138.77
523 Traffic Studies	1.50	0.00	\$41.19	\$52.50	\$0.00	\$0.00	\$32.02	\$125.71
526 School Crossing	0.50	0.00	\$14.95	\$17.50	\$0.00	\$0.00	\$11.59	\$44.04
803 Training	0.33	0.00	\$6.90	\$11.64	\$0.00	\$0.00	\$5.43	\$23.98
Plateau Lane (AC) 420427	26.73	2.43	\$708.30	\$1,138.55	\$473.06	\$0.00	\$566.91	\$2,886.82
<b>Total Plateau Lane (AC) 420427</b>	<b>26.73</b>	<b>2.43</b>	<b>\$708.30</b>	<b>\$1,138.55</b>	<b>\$473.06</b>	<b>\$0.00</b>	<b>\$566.91</b>	<b>\$2,886.82</b>
<b><u>Plateau Lane (AC) 420618</u></b>								
112 Utility Locates	0.50	0.00	\$12.97	\$17.50	\$0.00	\$0.00	\$9.87	\$40.33
402 Check Roads/Bridges	0.01	0.05	\$2.11	\$1.30	\$0.00	\$0.00	\$1.58	\$4.99
426 Sweeping	2.57	0.00	\$62.36	\$98.05	\$0.00	\$0.00	\$47.71	\$208.11
444 Tree Trimming	0.07	0.00	\$2.03	\$1.16	\$0.00	\$0.00	\$1.52	\$4.70
447 Drop Inlet Inspection/Maint	2.03	0.00	\$46.43	\$22.21	\$0.00	\$0.00	\$34.73	\$103.37
511 Snow Removal/Check	6.29	1.52	\$185.45	\$259.01	\$317.96	\$0.00	\$146.26	\$908.67
514 Sanding Materials (Incl Haul/Mix)	0.87	0.01	\$22.37	\$52.94	\$0.00	\$0.00	\$17.39	\$92.71
521 Sign Maint	2.00	0.00	\$67.70	\$70.00	\$0.00	\$0.00	\$51.23	\$188.93
523 Traffic Studies	1.00	0.00	\$27.46	\$35.00	\$0.00	\$0.00	\$20.88	\$83.34
Plateau Lane (AC) 420618	15.34	1.58	\$428.86	\$557.17	\$317.96	\$0.00	\$331.16	\$1,635.15
<b>Total Plateau Lane (AC) 420618</b>	<b>15.34</b>	<b>1.58</b>	<b>\$428.86</b>	<b>\$557.17</b>	<b>\$317.96</b>	<b>\$0.00</b>	<b>\$331.16</b>	<b>\$1,635.15</b>
<b><u>Playhouse Road (AST/AC) 133001</u></b>								
108 GPS/GIS Activities	2.24	0.00	\$65.49	\$39.25	\$0.00	\$0.00	\$59.85	\$164.59
109 Utility Permits	0.50	0.00	\$12.97	\$0.00	\$0.00	\$0.00	\$10.93	\$23.89
402 Check Roads/Bridges	0.89	0.65	\$47.85	\$46.25	\$0.00	\$0.00	\$45.80	\$139.89
426 Sweeping	23.89	0.10	\$569.76	\$977.50	\$0.00	\$0.00	\$595.62	\$2,142.88
434 Guardrail Maint	12.00	0.00	\$301.52	\$125.00	\$0.00	\$0.00	\$268.98	\$695.50
442 Mowing/Weed Control	16.79	0.05	\$401.76	\$752.61	\$0.00	\$0.00	\$427.46	\$1,581.83
444 Tree Trimming	34.98	3.00	\$943.33	\$962.68	\$0.00	\$0.00	\$908.88	\$2,814.88
511 Snow Removal/Check	37.48	18.50	\$1,756.89	\$3,471.89	\$2,435.10	\$0.00	\$2,177.49	\$9,841.38
514 Sanding Materials (Incl Haul/Mix)	6.65	0.06	\$171.35	\$405.47	\$0.00	\$0.00	\$192.26	\$769.08
521 Sign Maint	14.63	0.00	\$417.01	\$223.51	\$0.00	\$0.00	\$377.98	\$1,018.51
525 Pavement Marking	0.00	0.00	\$0.00	\$0.00	\$0.00	\$6,563.03	\$773.30	\$7,336.33
Playhouse Road (AST/AC) 133001	150.06	22.36	\$4,687.93	\$7,004.16	\$2,435.10	\$6,563.03	\$5,838.56	\$26,528.77
<b><u>LG 133001+00.02 - Playhouse Road (AST/AC) 133001</u></b>								
102 Inspections	1.50	0.00	\$39.57	\$26.25	\$0.00	\$0.00	\$36.47	\$102.30
303 Repair Livestock Guard	47.75	0.00	\$1,134.56	\$927.50	\$0.00	\$0.00	\$1,065.99	\$3,128.04
LG 133001+00.02	49.25	0.00	\$1,174.13	\$953.75	\$0.00	\$0.00	\$1,102.46	\$3,230.34
<b><u>LG 133001+01.08 - Playhouse Road (AST/AC) 133001</u></b>								
102 Inspections	1.50	0.00	\$39.57	\$26.25	\$0.00	\$0.00	\$36.47	\$102.30

# Pennington County SD

Reporting Dates Year 2023

## Cost Summary By Location/Task

\\HWY-PUBWRKSQL\PubWorks\Reports\CostLocSum0383.rpt

<u>Task</u>	<u>Reg Hrs</u>	<u>OT Hrs</u>	<u>Labor Cost</u>	<u>Eqp Cost</u>	<u>Mat Cost</u>	<u>Con Cost</u>	<u>Overhead</u>	<u>Total Cost</u>
<b><u>Playhouse Road (AST/AC) 133001</u></b>								
521 Sign Maint	0.25	0.00	\$6.37	\$0.00	\$7.79	\$0.00	\$6.28	\$20.43
LG 133001+01.08	1.75	0.00	\$45.94	\$26.25	\$7.79	\$0.00	\$42.75	\$122.73
<b>Total Playhouse Road (AST/AC) 133001</b>	<b>201.06</b>	<b>22.36</b>	<b>\$5,907.99</b>	<b>\$7,984.16</b>	<b>\$2,442.89</b>	<b>\$6,563.03</b>	<b>\$6,983.76</b>	<b>\$29,881.84</b>
<b><u>Pluto Drive (AC) 426125</u></b>								
109 Utility Permits	0.50	0.00	\$12.97	\$17.50	\$0.00	\$0.00	\$9.69	\$40.15
402 Check Roads/Bridges	0.01	0.03	\$1.28	\$0.79	\$0.00	\$0.00	\$0.95	\$3.03
426 Sweeping	1.57	0.00	\$38.02	\$59.78	\$0.00	\$0.00	\$28.50	\$126.31
444 Tree Trimming	0.52	0.00	\$11.99	\$15.43	\$0.00	\$0.00	\$8.95	\$36.37
511 Snow Removal/Check	3.32	1.43	\$120.18	\$273.88	\$193.88	\$0.00	\$92.69	\$680.63
514 Sanding Materials (Incl Haul/Mix)	0.53	0.01	\$13.64	\$32.28	\$0.00	\$0.00	\$10.33	\$56.25
803 Training	0.14	0.00	\$2.83	\$4.77	\$0.00	\$0.00	\$2.12	\$9.72
Pluto Drive (AC) 426125	6.58	1.47	\$200.91	\$404.44	\$193.88	\$0.00	\$153.24	\$952.46
<b>Total Pluto Drive (AC) 426125</b>	<b>6.58</b>	<b>1.47</b>	<b>\$200.91</b>	<b>\$404.44</b>	<b>\$193.88</b>	<b>\$0.00</b>	<b>\$153.24</b>	<b>\$952.46</b>
<b><u>Poker Drive (AC) 426126</u></b>								
402 Check Roads/Bridges	0.01	0.03	\$1.23	\$0.76	\$0.00	\$0.00	\$0.91	\$2.91
426 Sweeping	1.51	0.00	\$36.50	\$57.39	\$0.00	\$0.00	\$27.33	\$121.22
444 Tree Trimming	0.04	0.00	\$1.19	\$0.68	\$0.00	\$0.00	\$0.88	\$2.74
447 Drop Inlet Inspection/Maint	1.01	0.00	\$23.21	\$11.11	\$0.00	\$0.00	\$17.15	\$51.47
511 Snow Removal/Check	3.22	1.36	\$113.44	\$151.61	\$186.12	\$0.00	\$86.35	\$537.52
514 Sanding Materials (Incl Haul/Mix)	0.51	0.00	\$13.10	\$30.99	\$0.00	\$0.00	\$9.90	\$53.99
Poker Drive (AC) 426126	6.29	1.39	\$188.67	\$252.54	\$186.12	\$0.00	\$142.51	\$769.85
<b>Total Poker Drive (AC) 426126</b>	<b>6.29</b>	<b>1.39</b>	<b>\$188.67</b>	<b>\$252.54</b>	<b>\$186.12</b>	<b>\$0.00</b>	<b>\$142.51</b>	<b>\$769.85</b>
<b><u>Potter Lane (AC) 420619</u></b>								
402 Check Roads/Bridges	0.00	0.01	\$0.31	\$0.19	\$0.00	\$0.00	\$0.22	\$0.72
426 Sweeping	0.38	0.00	\$9.13	\$14.35	\$0.00	\$0.00	\$6.67	\$30.15
444 Tree Trimming	0.01	0.00	\$0.30	\$0.17	\$0.00	\$0.00	\$0.22	\$0.68
511 Snow Removal/Check	0.92	0.22	\$27.14	\$37.90	\$46.53	\$0.00	\$19.94	\$131.51
514 Sanding Materials (Incl Haul/Mix)	0.13	0.00	\$3.27	\$7.75	\$0.00	\$0.00	\$2.40	\$13.42
Potter Lane (AC) 420619	1.44	0.23	\$40.14	\$60.36	\$46.53	\$0.00	\$29.45	\$176.48
<b>Total Potter Lane (AC) 420619</b>	<b>1.44</b>	<b>0.23</b>	<b>\$40.14</b>	<b>\$60.36</b>	<b>\$46.53</b>	<b>\$0.00</b>	<b>\$29.45</b>	<b>\$176.48</b>
<b><u>Potter Road (AST) 423101</u></b>								
108 GPS/GIS Activities	0.06	0.00	\$1.57	\$1.08	\$0.00	\$0.00	\$1.22	\$3.88
402 Check Roads/Bridges	0.08	0.17	\$7.65	\$6.60	\$0.00	\$0.00	\$5.98	\$20.22
426 Sweeping	5.36	0.03	\$128.34	\$219.46	\$0.00	\$0.00	\$103.54	\$451.34
431 Shoulder Maint (AC/AST)	18.75	1.25	\$496.17	\$1,042.50	\$0.00	\$0.00	\$406.12	\$1,944.78
434 Guardrail Maint	0.10	0.00	\$3.04	\$3.47	\$0.00	\$0.00	\$2.40	\$8.91
442 Mowing/Weed Control	4.28	0.01	\$102.36	\$191.75	\$0.00	\$0.00	\$83.08	\$377.19
444 Tree Trimming	0.22	0.00	\$6.84	\$6.94	\$0.00	\$0.00	\$5.37	\$19.15
511 Snow Removal/Check	11.33	3.45	\$394.58	\$811.97	\$620.41	\$0.00	\$341.08	\$2,168.04
514 Sanding Materials (Incl Haul/Mix)	1.70	0.02	\$43.65	\$103.31	\$0.00	\$0.00	\$36.08	\$183.04
Potter Road (AST) 423101	41.88	4.92	\$1,184.20	\$2,387.07	\$620.41	\$0.00	\$984.87	\$5,176.56
<b>Total Potter Road (AST) 423101</b>	<b>41.88</b>	<b>4.92</b>	<b>\$1,184.20</b>	<b>\$2,387.07</b>	<b>\$620.41</b>	<b>\$0.00</b>	<b>\$984.87</b>	<b>\$5,176.56</b>
<b><u>Preston Place (AC) 420458</u></b>								
402 Check Roads/Bridges	0.00	0.00	\$0.15	\$0.10	\$0.00	\$0.00	\$0.11	\$0.36
426 Sweeping	0.19	0.00	\$4.56	\$7.17	\$0.00	\$0.00	\$3.32	\$15.06

# Pennington County SD

Reporting Dates Year 2023

## Cost Summary By Location/Task

\\HWY-PUBWRKSQL\PubWorks\Reports\CostLocSum0383.rpt

<u>Task</u>	<u>Reg Hrs</u>	<u>OT Hrs</u>	<u>Labor Cost</u>	<u>Eqp Cost</u>	<u>Mat Cost</u>	<u>Con Cost</u>	<u>Overhead</u>	<u>Total Cost</u>
<b><u>Preston Place (AC) 420458</u></b>								
444 Tree Trimming	0.06	0.00	\$1.44	\$1.85	\$0.00	\$0.00	\$1.05	\$4.34
511 Snow Removal/Check	0.40	0.17	\$14.42	\$32.87	\$23.27	\$0.00	\$10.54	\$81.09
514 Sanding Materials (Incl Haul/Mix)	0.06	0.00	\$1.64	\$3.87	\$0.00	\$0.00	\$1.19	\$6.70
803 Training	0.02	0.00	\$0.34	\$0.57	\$0.00	\$0.00	\$0.25	\$1.16
Preston Place (AC) 420458	0.73	0.18	\$22.55	\$46.43	\$23.27	\$0.00	\$16.46	\$108.72
<b>Total Preston Place (AC) 420458</b>	<b>0.73</b>	<b>0.18</b>	<b>\$22.55</b>	<b>\$46.43</b>	<b>\$23.27</b>	<b>\$0.00</b>	<b>\$16.46</b>	<b>\$108.72</b>
<b><u>Preston Street (AC) 420453</u></b>								
402 Check Roads/Bridges	0.00	0.01	\$0.31	\$0.19	\$0.00	\$0.00	\$0.22	\$0.72
426 Sweeping	0.38	0.00	\$9.13	\$14.35	\$0.00	\$0.00	\$6.67	\$30.15
444 Tree Trimming	0.12	0.00	\$2.88	\$3.70	\$0.00	\$0.00	\$2.10	\$8.68
511 Snow Removal/Check	0.80	0.34	\$28.84	\$65.73	\$46.53	\$0.00	\$21.24	\$162.34
514 Sanding Materials (Incl Haul/Mix)	0.13	0.00	\$3.27	\$7.75	\$0.00	\$0.00	\$2.40	\$13.42
803 Training	0.03	0.00	\$0.68	\$1.14	\$0.00	\$0.00	\$0.50	\$2.32
Preston Street (AC) 420453	1.46	0.35	\$45.11	\$92.87	\$46.53	\$0.00	\$33.14	\$217.64
<b>Total Preston Street (AC) 420453</b>	<b>1.46</b>	<b>0.35</b>	<b>\$45.11</b>	<b>\$92.87</b>	<b>\$46.53</b>	<b>\$0.00</b>	<b>\$33.14</b>	<b>\$217.64</b>
<b><u>Quad Court (AC) 420454</u></b>								
402 Check Roads/Bridges	0.00	0.00	\$0.15	\$0.10	\$0.00	\$0.00	\$0.11	\$0.36
426 Sweeping	0.19	0.00	\$4.56	\$7.17	\$0.00	\$0.00	\$3.32	\$15.06
444 Tree Trimming	0.06	0.00	\$1.44	\$1.85	\$0.00	\$0.00	\$1.05	\$4.34
511 Snow Removal/Check	0.40	0.17	\$14.42	\$32.87	\$23.27	\$0.00	\$10.54	\$81.09
514 Sanding Materials (Incl Haul/Mix)	0.06	0.00	\$1.64	\$3.87	\$0.00	\$0.00	\$1.19	\$6.70
803 Training	0.02	0.00	\$0.34	\$0.57	\$0.00	\$0.00	\$0.25	\$1.16
Quad Court (AC) 420454	0.73	0.18	\$22.55	\$46.43	\$23.27	\$0.00	\$16.46	\$108.72
<b>Total Quad Court (AC) 420454</b>	<b>0.73</b>	<b>0.18</b>	<b>\$22.55</b>	<b>\$46.43</b>	<b>\$23.27</b>	<b>\$0.00</b>	<b>\$16.46</b>	<b>\$108.72</b>
<b><u>Quinn Road (AC) 151301</u></b>								
109 Utility Permits	1.50	0.00	\$38.90	\$40.83	\$0.00	\$0.00	\$39.16	\$118.88
402 Check Roads/Bridges	0.03	0.00	\$0.82	\$1.04	\$0.00	\$0.00	\$0.85	\$2.72
426 Sweeping	6.75	0.00	\$163.00	\$281.02	\$0.00	\$0.00	\$179.22	\$623.23
442 Mowing/Weed Control	8.70	0.15	\$212.39	\$494.96	\$0.00	\$0.00	\$251.22	\$958.57
511 Snow Removal/Check	25.09	7.93	\$936.25	\$2,611.98	\$937.29	\$0.00	\$1,295.21	\$5,780.73
514 Sanding Materials (Incl Haul/Mix)	5.74	0.00	\$138.08	\$546.07	\$0.00	\$0.00	\$194.13	\$878.28
525 Pavement Marking	0.00	0.00	\$0.00	\$0.00	\$0.00	\$5,186.08	\$712.25	\$5,898.33
Quinn Road (AC) 151301	47.81	8.08	\$1,489.43	\$3,975.90	\$937.29	\$5,186.08	\$2,672.05	\$14,260.75
<b>Total Quinn Road (AC) 151301</b>	<b>47.81</b>	<b>8.08</b>	<b>\$1,489.43</b>	<b>\$3,975.90</b>	<b>\$937.29</b>	<b>\$5,186.08</b>	<b>\$2,672.05</b>	<b>\$14,260.75</b>
<b><u>Quinn Road (AC) 151302</u></b>								
402 Check Roads/Bridges	0.04	0.00	\$1.15	\$1.45	\$0.00	\$0.00	\$1.33	\$3.93
426 Sweeping	9.40	0.00	\$227.12	\$391.58	\$0.00	\$0.00	\$283.16	\$901.87
442 Mowing/Weed Control	12.13	0.20	\$295.96	\$689.70	\$0.00	\$0.00	\$403.32	\$1,388.98
511 Snow Removal/Check	32.92	11.64	\$1,280.76	\$3,525.45	\$1,306.06	\$0.00	\$2,098.82	\$8,211.09
514 Sanding Materials (Incl Haul/Mix)	8.00	0.00	\$192.41	\$760.92	\$0.00	\$0.00	\$322.02	\$1,275.34
521 Sign Maint	1.00	0.00	\$27.46	\$35.00	\$0.00	\$0.00	\$31.87	\$94.33
525 Pavement Marking	0.00	0.00	\$0.00	\$0.00	\$0.00	\$7,225.90	\$1,382.86	\$8,608.76
Quinn Road (AC) 151302	63.49	11.84	\$2,024.85	\$5,404.09	\$1,306.06	\$7,225.90	\$4,523.38	\$20,484.29
<b>Total Quinn Road (AC) 151302</b>	<b>63.49</b>	<b>11.84</b>	<b>\$2,024.85</b>	<b>\$5,404.09</b>	<b>\$1,306.06</b>	<b>\$7,225.90</b>	<b>\$4,523.38</b>	<b>\$20,484.29</b>
<b><u>Quinn Road (G) 151303</u></b>								

# Pennington County SD

Reporting Dates Year 2023

## Cost Summary By Location/Task

\\HWY-PUBWRKSQL\PubWorks\Reports\CostLocSum0383.rpt

<u>Task</u>	<u>Reg Hrs</u>	<u>OT Hrs</u>	<u>Labor Cost</u>	<u>Eqp Cost</u>	<u>Mat Cost</u>	<u>Con Cost</u>	<u>Overhead</u>	<u>Total Cost</u>
<b><u>Quinn Road (G) 151303</u></b>								
402 Check Roads/Bridges	0.48	0.00	\$12.22	\$16.66	\$0.00	\$0.00	\$15.20	\$44.08
404 Blading/Gravel Maint	53.54	7.96	\$1,440.67	\$4,784.55	\$0.00	\$0.00	\$2,409.30	\$8,634.51
441 Fencing	2.00	0.00	\$53.10	\$120.00	\$0.00	\$0.00	\$76.45	\$249.55
442 Mowing/Weed Control	13.89	0.23	\$338.90	\$789.77	\$0.00	\$0.00	\$493.18	\$1,621.86
511 Snow Removal/Check	13.49	3.18	\$456.50	\$1,581.21	\$0.00	\$0.00	\$777.70	\$2,815.40
Quinn Road (G) 151303	83.40	11.37	\$2,301.39	\$7,292.20	\$0.00	\$0.00	\$3,771.83	\$13,365.41
<b>Total Quinn Road (G) 151303</b>	<b>83.40</b>	<b>11.37</b>	<b>\$2,301.39</b>	<b>\$7,292.20</b>	<b>\$0.00</b>	<b>\$0.00</b>	<b>\$3,771.83</b>	<b>\$13,365.41</b>
<b><u>Radar Hill Road (AC) 121201</u></b>								
108 GPS/GIS Activities	0.40	0.00	\$9.65	\$4.12	\$0.00	\$0.00	\$8.04	\$21.82
402 Check Roads/Bridges	1.56	0.25	\$56.30	\$58.87	\$0.00	\$0.00	\$49.53	\$164.70
409 Hand Patch/AMZ	2.00	0.00	\$40.62	\$102.90	\$0.00	\$0.00	\$40.29	\$183.80
421 Chip Seal	0.00	0.00	\$0.00	\$0.00	\$0.00	\$88,106.90	\$6,645.40	\$94,752.30
426 Sweeping	12.40	0.21	\$308.44	\$480.67	\$0.00	\$0.00	\$283.27	\$1,072.38
442 Mowing/Weed Control	11.35	0.00	\$275.39	\$532.46	\$0.00	\$0.00	\$260.70	\$1,068.55
511 Snow Removal/Check	22.57	6.42	\$785.95	\$1,574.27	\$1,558.78	\$0.00	\$865.73	\$4,784.74
514 Sanding Materials (Incl Haul/Mix)	4.26	0.04	\$109.68	\$259.56	\$0.00	\$0.00	\$107.42	\$476.65
521 Sign Maint	1.10	0.00	\$26.33	\$7.32	\$0.00	\$0.00	\$21.64	\$55.28
525 Pavement Marking	0.00	0.00	\$0.00	\$0.00	\$0.00	\$5,220.80	\$393.77	\$5,614.57
750 Long Range Planning	0.00	0.00	\$0.00	\$0.00	\$0.00	\$6,976.75	\$526.22	\$7,502.97
Radar Hill Road (AC) 121201	55.63	6.92	\$1,612.36	\$3,020.17	\$1,558.78	\$100,304.45	\$9,202.00	\$115,697.76
<b>Total Radar Hill Road (AC) 121201</b>	<b>55.63</b>	<b>6.92</b>	<b>\$1,612.36</b>	<b>\$3,020.17</b>	<b>\$1,558.78</b>	<b>\$100,304.45</b>	<b>\$9,202.00</b>	<b>\$115,697.76</b>
<b><u>Radar Hill Road (AC) 121202</u></b>								
108 GPS/GIS Activities	0.30	0.00	\$7.11	\$3.04	\$0.00	\$0.00	\$5.72	\$15.86
402 Check Roads/Bridges	0.04	0.19	\$7.60	\$4.69	\$0.00	\$0.00	\$6.20	\$18.50
426 Sweeping	8.82	0.47	\$230.90	\$353.92	\$0.00	\$0.00	\$199.98	\$784.81
442 Mowing/Weed Control	8.35	0.00	\$202.77	\$392.06	\$0.00	\$0.00	\$180.13	\$774.96
445 Trash Cleanup	2.00	0.00	\$50.92	\$40.00	\$0.00	\$0.00	\$41.99	\$132.91
511 Snow Removal/Check	16.62	4.73	\$578.71	\$1,159.17	\$1,147.76	\$0.00	\$580.07	\$3,465.70
514 Sanding Materials (Incl Haul/Mix)	3.14	0.03	\$80.76	\$191.12	\$0.00	\$0.00	\$73.68	\$345.56
521 Sign Maint	4.81	0.00	\$130.10	\$145.39	\$47.21	\$0.00	\$112.30	\$435.01
525 Pavement Marking	0.00	0.00	\$0.00	\$0.00	\$0.00	\$3,002.48	\$166.75	\$3,169.23
750 Long Range Planning	0.00	0.00	\$0.00	\$0.00	\$0.00	\$6,976.75	\$387.46	\$7,364.21
Radar Hill Road (AC) 121202	44.07	5.41	\$1,288.89	\$2,289.39	\$1,194.97	\$9,979.23	\$1,754.28	\$16,506.74
<b>Total Radar Hill Road (AC) 121202</b>	<b>44.07</b>	<b>5.41</b>	<b>\$1,288.89</b>	<b>\$2,289.39</b>	<b>\$1,194.97</b>	<b>\$9,979.23</b>	<b>\$1,754.28</b>	<b>\$16,506.74</b>
<b><u>Radar Hill Road (AC/G) 420901</u></b>								
108 GPS/GIS Activities	0.11	0.00	\$2.59	\$1.11	\$0.00	\$0.00	\$1.96	\$5.66
109 Utility Permits	0.67	0.00	\$17.29	\$17.50	\$0.00	\$0.00	\$13.25	\$48.04
114 Programmed Culvert Inspections	1.71	0.00	\$37.17	\$0.00	\$0.00	\$0.00	\$27.72	\$64.89
402 Check Roads/Bridges	0.02	0.07	\$2.77	\$1.71	\$0.00	\$0.00	\$2.10	\$6.59
404 Blading/Gravel Maint	1.25	1.25	\$90.14	\$202.50	\$0.00	\$0.00	\$71.32	\$363.95
409 Hand Patch/AMZ	10.00	0.00	\$221.96	\$305.00	\$103.96	\$0.00	\$173.79	\$804.71
421 Chip Seal	0.00	0.00	\$0.00	\$0.00	\$0.00	\$9,644.66	\$195.43	\$9,840.09
426 Sweeping	3.17	0.22	\$84.83	\$129.13	\$0.00	\$0.00	\$65.87	\$279.84
442 Mowing/Weed Control	3.05	0.00	\$73.98	\$143.05	\$0.00	\$0.00	\$58.07	\$275.10
444 Tree Trimming	0.09	0.00	\$1.94	\$1.62	\$0.00	\$0.00	\$1.48	\$5.05
511 Snow Removal/Check	2.51	1.04	\$103.79	\$174.18	\$418.78	\$0.00	\$87.17	\$783.91
514 Sanding Materials (Incl Haul/Mix)	1.14	0.01	\$29.47	\$69.73	\$0.00	\$0.00	\$23.39	\$122.58
521 Sign Maint	2.41	0.00	\$69.33	\$37.92	\$37.70	\$0.00	\$53.23	\$198.19
525 Pavement Marking	0.00	0.00	\$0.00	\$0.00	\$0.00	\$336.25	\$6.81	\$343.06

# Pennington County SD

Reporting Dates Year 2023

## Cost Summary By Location/Task

\\HWY-PUBWRKSQL\PubWorks\Reports\CostLocSum0383.rpt

<b>Task</b>	<b>Reg Hrs</b>	<b>OT Hrs</b>	<b>Labor Cost</b>	<b>Eqp Cost</b>	<b>Mat Cost</b>	<b>Con Cost</b>	<b>Overhead</b>	<b>Total Cost</b>
<b><u>Radar Hill Road (AC/G) 420901</u></b>								
Radar Hill Road (AC/G) 420901	26.11	2.59	\$735.27	\$1,083.46	\$560.44	\$9,980.91	\$781.59	\$13,141.66
<b>Total Radar Hill Road (AC/G) 420901</b>	<b>26.11</b>	<b>2.59</b>	<b>\$735.27</b>	<b>\$1,083.46</b>	<b>\$560.44</b>	<b>\$9,980.91</b>	<b>\$781.59</b>	<b>\$13,141.66</b>
<b><u>Rainbow Lane (AC) 420428</u></b>								
402 Check Roads/Bridges	0.00	0.02	\$0.67	\$0.41	\$0.00	\$0.00	\$0.49	\$1.57
426 Sweeping	0.82	0.00	\$19.77	\$31.09	\$0.00	\$0.00	\$14.59	\$65.45
444 Tree Trimming	0.27	0.00	\$6.23	\$8.02	\$0.00	\$0.00	\$4.59	\$18.85
447 Drop Inlet Inspection/Maint	0.41	0.00	\$9.29	\$4.44	\$0.00	\$0.00	\$6.80	\$20.53
511 Snow Removal/Check	1.97	0.50	\$59.91	\$142.42	\$100.82	\$0.00	\$44.94	\$348.08
514 Sanding Materials (Incl Haul/Mix)	0.28	0.00	\$7.09	\$16.79	\$0.00	\$0.00	\$5.26	\$29.14
803 Training	0.07	0.00	\$1.47	\$2.48	\$0.00	\$0.00	\$1.09	\$5.04
Rainbow Lane (AC) 420428	3.81	0.52	\$104.43	\$205.65	\$100.82	\$0.00	\$77.76	\$488.66
<b>Total Rainbow Lane (AC) 420428</b>	<b>3.81</b>	<b>0.52</b>	<b>\$104.43</b>	<b>\$205.65</b>	<b>\$100.82</b>	<b>\$0.00</b>	<b>\$77.76</b>	<b>\$488.66</b>
<b><u>Red Rock Canyon Road (AST) 421901</u></b>								
108 GPS/GIS Activities	0.02	0.00	\$0.61	\$0.42	\$0.00	\$0.00	\$0.45	\$1.48
402 Check Roads/Bridges	0.03	0.06	\$2.96	\$2.56	\$0.00	\$0.00	\$2.21	\$7.74
426 Sweeping	2.08	0.01	\$49.73	\$85.04	\$0.00	\$0.00	\$37.64	\$172.42
442 Mowing/Weed Control	1.66	0.00	\$39.66	\$74.30	\$0.00	\$0.00	\$30.10	\$144.07
523 Traffic Studies	2.00	0.00	\$54.92	\$70.00	\$0.00	\$0.00	\$41.29	\$166.21
Red Rock Canyon Road (AST) 421901	5.79	0.08	\$147.89	\$232.32	\$0.00	\$0.00	\$111.71	\$491.92
<b>Total Red Rock Canyon Road (AST) 421</b>	<b>5.79</b>	<b>0.08</b>	<b>\$147.89</b>	<b>\$232.32</b>	<b>\$0.00</b>	<b>\$0.00</b>	<b>\$111.71</b>	<b>\$491.92</b>
<b><u>Reed Court (AC) 420429</u></b>								
402 Check Roads/Bridges	0.00	0.01	\$0.31	\$0.19	\$0.00	\$0.00	\$0.22	\$0.72
408 Patching-Cut Outs	65.50	0.00	\$1,457.79	\$3,027.50	\$715.19	\$0.00	\$1,069.21	\$6,269.69
409 Hand Patch/AMZ	40.25	0.00	\$816.57	\$1,180.00	\$390.02	\$0.00	\$597.73	\$2,984.32
421 Chip Seal	0.00	0.00	\$0.00	\$0.00	\$0.00	\$5,675.72	\$12.78	\$5,688.50
426 Sweeping	0.38	0.00	\$9.13	\$14.35	\$0.00	\$0.00	\$6.67	\$30.15
444 Tree Trimming	0.12	0.00	\$2.88	\$3.70	\$0.00	\$0.00	\$2.10	\$8.68
511 Snow Removal/Check	0.91	0.23	\$27.65	\$65.73	\$46.53	\$0.00	\$20.37	\$160.28
514 Sanding Materials (Incl Haul/Mix)	0.13	0.00	\$3.27	\$7.75	\$0.00	\$0.00	\$2.40	\$13.42
803 Training	0.03	0.00	\$0.68	\$1.14	\$0.00	\$0.00	\$0.50	\$2.32
Reed Court (AC) 420429	107.32	0.24	\$2,318.26	\$4,300.37	\$1,151.74	\$5,675.72	\$1,711.99	\$15,158.09
<b>Total Reed Court (AC) 420429</b>	<b>107.32</b>	<b>0.24</b>	<b>\$2,318.26</b>	<b>\$4,300.37</b>	<b>\$1,151.74</b>	<b>\$5,675.72</b>	<b>\$1,711.99</b>	<b>\$15,158.09</b>
<b><u>Reno Gulch Road (AST) 131701</u></b>								
108 GPS/GIS Activities	0.24	0.00	\$6.13	\$3.51	\$0.00	\$0.00	\$5.19	\$14.83
114 Programmed Culvert Inspections	7.00	0.00	\$166.40	\$87.50	\$0.00	\$0.00	\$140.43	\$394.33
402 Check Roads/Bridges	0.00	0.09	\$3.65	\$3.21	\$0.00	\$0.00	\$3.18	\$10.05
408 Patching-Cut Outs	57.50	3.50	\$1,285.41	\$1,035.00	\$274.00	\$0.00	\$1,133.98	\$3,728.39
409 Hand Patch/AMZ	104.00	0.00	\$2,230.08	\$3,290.00	\$728.27	\$0.00	\$2,103.08	\$8,351.43
426 Sweeping	8.88	0.03	\$208.42	\$434.82	\$0.00	\$0.00	\$201.15	\$844.39
442 Mowing/Weed Control	4.28	0.00	\$92.90	\$237.79	\$0.00	\$0.00	\$93.07	\$423.76
446 Drainage Maint/Ditch Work	3.00	0.00	\$82.08	\$105.00	\$0.00	\$0.00	\$74.07	\$261.15
511 Snow Removal/Check	18.84	4.77	\$625.30	\$1,551.31	\$3,335.17	\$0.00	\$881.73	\$6,393.50
514 Sanding Materials (Incl Haul/Mix)	5.13	0.00	\$131.02	\$392.00	\$0.00	\$0.00	\$135.67	\$658.69
Reno Gulch Road (AST) 131701	208.86	8.39	\$4,831.38	\$7,140.14	\$4,337.44	\$0.00	\$4,771.57	\$21,080.52
<b><u>CU 131701+1.233 - Reno Gulch Road (AST) 131701</u></b>								
405 Culvert Maint	2.00	0.00	\$51.41	\$35.00	\$0.00	\$0.00	\$44.01	\$130.42



# Pennington County SD

Reporting Dates Year 2023

## Cost Summary By Location/Task

\\HWY-PUBWRKSQL\PubWorks\Reports\CostLocSum0383.rpt

<u>Task</u>	<u>Reg Hrs</u>	<u>OT Hrs</u>	<u>Labor Cost</u>	<u>Eqp Cost</u>	<u>Mat Cost</u>	<u>Con Cost</u>	<u>Overhead</u>	<u>Total Cost</u>
<b><u>Reno Gulch Road (AST) 131701</u></b>								
CU 131701+1.233	2.00	0.00	\$51.41	\$35.00	\$0.00	\$0.00	\$44.01	\$130.42
<b><u>LG 131701+02.07 - Reno Gulch Road (AST) 131701</u></b>								
102 Inspections	0.50	0.00	\$10.51	\$8.75	\$0.00	\$0.00	\$9.12	\$28.38
LG 131701+02.07	0.50	0.00	\$10.51	\$8.75	\$0.00	\$0.00	\$9.12	\$28.38
<b>Total Reno Gulch Road (AST) 131701</b>	<b>211.36</b>	<b>8.39</b>	<b>\$4,893.30</b>	<b>\$7,183.89</b>	<b>\$4,337.44</b>	<b>\$0.00</b>	<b>\$4,824.70</b>	<b>\$21,239.32</b>
<b><u>Reno Gulch Road (G) 131702</u></b>								
108 GPS/GIS Activities	0.22	0.00	\$5.71	\$3.27	\$0.00	\$0.00	\$4.79	\$13.78
114 Programmed Culvert Inspections	5.00	0.00	\$105.10	\$87.50	\$0.00	\$0.00	\$90.19	\$282.79
402 Check Roads/Bridges	0.00	0.09	\$3.41	\$2.99	\$0.00	\$0.00	\$2.93	\$9.33
404 Blading/Gravel Maint	4.50	2.00	\$229.98	\$585.00	\$0.00	\$0.00	\$225.85	\$1,040.83
426 Sweeping	0.00	0.03	\$0.90	\$3.65	\$0.00	\$0.00	\$0.98	\$5.52
442 Mowing/Weed Control	3.99	0.00	\$86.61	\$221.71	\$0.00	\$0.00	\$85.16	\$393.48
511 Snow Removal/Check	22.66	9.07	\$1,081.64	\$2,296.66	\$0.00	\$0.00	\$1,029.30	\$4,407.59
521 Sign Maint	0.50	0.00	\$15.33	\$17.50	\$0.00	\$0.00	\$13.49	\$46.31
Reno Gulch Road (G) 131702	36.88	11.19	\$1,528.66	\$3,218.28	\$0.00	\$0.00	\$1,452.70	\$6,199.64
<b><u>LG 131702+01.69 - Reno Gulch Road (G) 131702</u></b>								
102 Inspections	0.50	0.00	\$10.51	\$8.75	\$0.00	\$0.00	\$9.02	\$28.28
LG 131702+01.69	0.50	0.00	\$10.51	\$8.75	\$0.00	\$0.00	\$9.02	\$28.28
<b>Total Reno Gulch Road (G) 131702</b>	<b>37.38</b>	<b>11.19</b>	<b>\$1,539.17</b>	<b>\$3,227.03</b>	<b>\$0.00</b>	<b>\$0.00</b>	<b>\$1,461.72</b>	<b>\$6,227.92</b>
<b><u>Reservoir Road (AC) 120901</u></b>								
102 Inspections	5.50	0.00	\$194.15	\$105.00	\$0.00	\$0.00	\$170.25	\$469.40
103 ROW/Easements	3.00	0.00	\$105.90	\$0.00	\$0.00	\$0.00	\$87.23	\$193.13
105 Office Engineering	0.50	0.00	\$12.97	\$17.50	\$0.00	\$0.00	\$12.40	\$42.86
107 Approach Permits	1.00	0.00	\$25.93	\$35.00	\$0.00	\$0.00	\$24.80	\$85.73
108 GPS/GIS Activities	0.53	0.00	\$12.58	\$5.38	\$0.00	\$0.00	\$10.89	\$28.85
114 Programmed Culvert Inspections	3.73	0.00	\$90.46	\$74.67	\$0.00	\$0.00	\$81.85	\$246.98
402 Check Roads/Bridges	0.20	0.33	\$17.77	\$8.31	\$0.00	\$0.00	\$15.45	\$41.52
408 Patching-Cut Outs	57.00	0.00	\$1,200.16	\$1,860.00	\$985.18	\$0.00	\$1,268.32	\$5,313.65
409 Hand Patch/AMZ	43.75	0.00	\$932.37	\$1,135.00	\$236.27	\$0.00	\$902.83	\$3,206.46
421 Chip Seal	0.00	0.00	\$0.00	\$0.00	\$0.00	\$45,110.45	\$4,435.00	\$49,545.45
426 Sweeping	15.11	1.33	\$414.82	\$626.54	\$0.00	\$0.00	\$403.30	\$1,444.66
442 Mowing/Weed Control	14.79	0.00	\$358.96	\$694.06	\$0.00	\$0.00	\$363.92	\$1,416.94
444 Tree Trimming	0.42	0.00	\$9.43	\$7.87	\$0.00	\$0.00	\$8.54	\$25.85
445 Trash Cleanup	4.00	0.00	\$95.10	\$0.00	\$0.00	\$0.00	\$78.34	\$173.44
511 Snow Removal/Check	14.07	3.15	\$480.81	\$845.08	\$2,031.84	\$0.00	\$664.19	\$4,021.92
514 Sanding Materials (Incl Haul/Mix)	5.55	0.05	\$142.97	\$338.33	\$0.00	\$0.00	\$151.03	\$632.33
521 Sign Maint	6.97	0.00	\$188.33	\$154.17	\$0.00	\$0.00	\$170.29	\$512.79
525 Pavement Marking	0.00	0.00	\$0.00	\$0.00	\$0.00	\$2,271.88	\$223.36	\$2,495.24
801 Misc Meetings	9.50	0.00	\$327.23	\$113.75	\$0.00	\$0.00	\$280.72	\$721.69
Reservoir Road (AC) 120901	185.62	4.86	\$4,609.94	\$6,020.65	\$3,253.29	\$47,382.33	\$9,352.73	\$70,618.89
<b>Total Reservoir Road (AC) 120901</b>	<b>185.62</b>	<b>4.86</b>	<b>\$4,609.94</b>	<b>\$6,020.65</b>	<b>\$3,253.29</b>	<b>\$47,382.33</b>	<b>\$9,352.73</b>	<b>\$70,618.89</b>
<b><u>Reservoir Road (AC) 326101</u></b>								
112 Utility Locates	0.50	0.00	\$12.97	\$17.50	\$0.00	\$0.00	\$10.97	\$41.43
402 Check Roads/Bridges	0.04	0.17	\$7.04	\$4.34	\$0.00	\$0.00	\$5.69	\$17.08
426 Sweeping	7.90	0.69	\$216.91	\$327.62	\$0.00	\$0.00	\$185.34	\$729.87
444 Tree Trimming	0.22	0.00	\$4.93	\$4.12	\$0.00	\$0.00	\$4.04	\$13.09
447 Drop Inlet Inspection/Maint	12.15	0.00	\$278.56	\$133.28	\$0.00	\$0.00	\$223.24	\$635.08

# Pennington County SD

Reporting Dates Year 2023

## Cost Summary By Location/Task

\\HWY-PUBWRKSQL\PubWorks\Reports\CostLocSum0383.rpt

<u>Task</u>	<u>Reg Hrs</u>	<u>OT Hrs</u>	<u>Labor Cost</u>	<u>Eqp Cost</u>	<u>Mat Cost</u>	<u>Con Cost</u>	<u>Overhead</u>	<u>Total Cost</u>
<b><u>Reservoir Road (AC) 326101</u></b>								
511 Snow Removal/Check	19.62	8.00	\$775.21	\$1,483.73	\$1,062.45	\$0.00	\$726.61	\$4,048.00
514 Sanding Materials (Incl Haul/Mix)	2.90	0.03	\$74.76	\$176.91	\$0.00	\$0.00	\$67.17	\$318.84
521 Sign Maint	1.78	0.00	\$43.38	\$12.40	\$0.00	\$0.00	\$34.33	\$90.11
525 Pavement Marking	0.00	0.00	\$0.00	\$0.00	\$0.00	\$1,529.80	\$78.64	\$1,608.44
Reservoir Road (AC) 326101	45.11	8.89	\$1,413.75	\$2,159.90	\$1,062.45	\$1,529.80	\$1,336.05	\$7,501.95
<b>Total Reservoir Road (AC) 326101</b>	<b>45.11</b>	<b>8.89</b>	<b>\$1,413.75</b>	<b>\$2,159.90</b>	<b>\$1,062.45</b>	<b>\$1,529.80</b>	<b>\$1,336.05</b>	<b>\$7,501.95</b>
<b><u>Reservoir Road (AC) 326102</u></b>								
401 Misc. Expense	0.00	0.00	\$0.00	\$0.00	\$40.00	\$0.00	\$0.84	\$40.84
402 Check Roads/Bridges	0.02	0.07	\$2.88	\$1.78	\$0.00	\$0.00	\$2.19	\$6.84
426 Sweeping	3.28	0.23	\$88.03	\$133.92	\$0.00	\$0.00	\$68.53	\$290.48
447 Drop Inlet Inspection/Maint	7.09	0.00	\$162.49	\$77.75	\$0.00	\$0.00	\$122.92	\$363.16
511 Snow Removal/Check	5.68	2.40	\$226.04	\$438.60	\$434.29	\$0.00	\$187.07	\$1,286.00
514 Sanding Materials (Incl Haul/Mix)	1.19	0.01	\$30.56	\$72.31	\$0.00	\$0.00	\$24.33	\$127.20
521 Sign Maint	0.31	0.00	\$7.33	\$2.04	\$0.00	\$0.00	\$5.52	\$14.89
523 Traffic Studies	3.00	0.00	\$88.97	\$52.50	\$0.00	\$0.00	\$67.51	\$208.97
525 Pavement Marking	0.00	0.00	\$0.00	\$0.00	\$0.00	\$635.92	\$13.36	\$649.28
Reservoir Road (AC) 326102	20.55	2.72	\$606.30	\$778.89	\$474.29	\$635.92	\$492.26	\$2,987.65
<b>Total Reservoir Road (AC) 326102</b>	<b>20.55</b>	<b>2.72</b>	<b>\$606.30</b>	<b>\$778.89</b>	<b>\$474.29</b>	<b>\$635.92</b>	<b>\$492.26</b>	<b>\$2,987.65</b>
<b><u>Ridgeland Loop (G) 424602</u></b>								
108 GPS/GIS Activities	0.08	0.00	\$2.01	\$1.38	\$0.00	\$0.00	\$1.59	\$4.97
402 Check Roads/Bridges	0.00	0.03	\$0.92	\$0.59	\$0.00	\$0.00	\$0.73	\$2.24
404 Blading/Gravel Maint	49.67	0.00	\$1,272.51	\$2,713.75	\$0.00	\$0.00	\$1,075.67	\$5,061.93
410 Spot Gravel	4.00	0.00	\$122.60	\$400.00	\$253.00	\$0.00	\$118.62	\$894.22
426 Sweeping	0.05	0.00	\$0.82	\$0.99	\$0.00	\$0.00	\$0.67	\$2.47
442 Mowing/Weed Control	5.45	0.01	\$130.51	\$244.48	\$0.00	\$0.00	\$109.03	\$484.01
444 Tree Trimming	0.20	0.00	\$6.13	\$7.00	\$0.00	\$0.00	\$4.95	\$18.08
446 Drainage Maint/Ditch Work	174.00	0.75	\$4,195.64	\$6,740.00	\$250.00	\$0.00	\$3,471.73	\$14,657.38
511 Snow Removal/Check	18.78	8.08	\$801.70	\$1,897.39	\$0.00	\$0.00	\$684.87	\$3,383.96
Ridgeland Loop (G) 424602	252.23	8.88	\$6,532.84	\$12,005.58	\$503.00	\$0.00	\$5,467.85	\$24,509.27
<b>Total Ridgeland Loop (G) 424602</b>	<b>252.23</b>	<b>8.88</b>	<b>\$6,532.84</b>	<b>\$12,005.58</b>	<b>\$503.00</b>	<b>\$0.00</b>	<b>\$5,467.85</b>	<b>\$24,509.27</b>
<b><u>Robins Roost Road (G) 436301</u></b>								
108 GPS/GIS Activities	0.04	0.00	\$1.04	\$0.59	\$0.00	\$0.00	\$0.77	\$2.40
109 Utility Permits	0.50	0.00	\$12.97	\$17.50	\$0.00	\$0.00	\$9.80	\$40.26
114 Programmed Culvert Inspections	3.25	0.00	\$71.89	\$52.50	\$0.00	\$0.00	\$53.78	\$178.17
404 Blading/Gravel Maint	3.00	0.00	\$92.01	\$270.00	\$0.00	\$0.00	\$71.50	\$433.51
405 Culvert Maint	1.30	0.00	\$35.16	\$39.50	\$0.00	\$0.00	\$26.49	\$101.15
426 Sweeping	0.00	0.01	\$0.16	\$0.66	\$0.00	\$0.00	\$0.13	\$0.95
442 Mowing/Weed Control	0.72	0.00	\$15.71	\$40.21	\$0.00	\$0.00	\$12.13	\$68.04
446 Drainage Maint/Ditch Work	8.00	0.00	\$245.28	\$336.25	\$0.00	\$0.00	\$185.57	\$767.10
511 Snow Removal/Check	9.38	3.73	\$373.35	\$480.48	\$0.00	\$0.00	\$282.05	\$1,135.87
523 Traffic Studies	1.50	0.00	\$41.19	\$52.50	\$0.00	\$0.00	\$31.11	\$124.80
Robins Roost Road (G) 436301	27.69	3.74	\$888.75	\$1,290.19	\$0.00	\$0.00	\$673.33	\$2,852.26
<b><u>CU 436301+0.111 - Robins Roost Road (G) 436301</u></b>								
405 Culvert Maint	3.00	0.00	\$77.12	\$101.25	\$0.00	\$0.00	\$58.28	\$236.64
CU 436301+0.111	3.00	0.00	\$77.12	\$101.25	\$0.00	\$0.00	\$58.28	\$236.64
<b>Total Robins Roost Road (G) 436301</b>	<b>30.69</b>	<b>3.74</b>	<b>\$965.87</b>	<b>\$1,391.44</b>	<b>\$0.00</b>	<b>\$0.00</b>	<b>\$731.61</b>	<b>\$3,088.90</b>

# Pennington County SD

Reporting Dates Year 2023

## Cost Summary By Location/Task

\\HWY-PUBWRKSQL\PubWorks\Reports\CostLocSum0383.rpt

<b>Task</b>	<b>Reg Hrs</b>	<b>OT Hrs</b>	<b>Labor Cost</b>	<b>Eqp Cost</b>	<b>Mat Cost</b>	<b>Con Cost</b>	<b>Overhead</b>	<b>Total Cost</b>
<b><u>Rochford Road (AST) 130604</u></b>								
108 GPS/GIS Activities	0.08	0.00	\$1.98	\$1.14	\$0.00	\$0.00	\$1.52	\$4.64
402 Check Roads/Bridges	0.00	0.03	\$1.18	\$1.04	\$0.00	\$0.00	\$0.91	\$3.14
408 Patching-Cut Outs	61.00	0.00	\$1,294.67	\$1,290.00	\$0.00	\$0.00	\$1,004.17	\$3,588.85
409 Hand Patch/AMZ	0.00	2.00	\$91.96	\$70.00	\$0.00	\$0.00	\$70.78	\$232.74
426 Sweeping	2.87	0.01	\$67.46	\$140.74	\$0.00	\$0.00	\$54.17	\$262.37
442 Mowing/Weed Control	1.39	0.00	\$30.07	\$76.97	\$0.00	\$0.00	\$24.50	\$131.54
511 Snow Removal/Check	0.66	0.24	\$30.37	\$26.63	\$1,079.50	\$0.00	\$50.60	\$1,187.10
514 Sanding Materials (Incl Haul/Mix)	1.66	0.00	\$42.41	\$126.88	\$0.00	\$0.00	\$35.02	\$204.30
523 Traffic Studies	1.00	0.00	\$27.46	\$35.00	\$0.00	\$0.00	\$21.49	\$83.95
525 Pavement Marking	0.00	0.00	\$0.00	\$0.00	\$0.00	\$1,095.81	\$27.55	\$1,123.36
<b>Rochford Road (AST) 130604</b>	<b>68.66</b>	<b>2.28</b>	<b>\$1,587.55</b>	<b>\$1,768.39</b>	<b>\$1,079.50</b>	<b>\$1,095.81</b>	<b>\$1,290.71</b>	<b>\$6,821.97</b>
<b>Total Rochford Road (AST) 130604</b>	<b>68.66</b>	<b>2.28</b>	<b>\$1,587.55</b>	<b>\$1,768.39</b>	<b>\$1,079.50</b>	<b>\$1,095.81</b>	<b>\$1,290.71</b>	<b>\$6,821.97</b>
<b><u>Rochford Road (AST) 131201</u></b>								
102 Inspections	5.75	0.00	\$177.21	\$201.25	\$0.00	\$0.00	\$137.36	\$515.82
108 GPS/GIS Activities	0.07	0.00	\$1.84	\$1.05	\$0.00	\$0.00	\$1.40	\$4.28
402 Check Roads/Bridges	0.00	0.03	\$1.09	\$0.96	\$0.00	\$0.00	\$0.84	\$2.90
408 Patching-Cut Outs	58.00	0.00	\$1,231.61	\$2,050.00	\$1,375.49	\$0.00	\$1,001.79	\$5,658.90
426 Sweeping	2.66	0.01	\$62.42	\$130.24	\$0.00	\$0.00	\$49.77	\$242.43
442 Mowing/Weed Control	1.28	0.00	\$27.82	\$71.22	\$0.00	\$0.00	\$22.49	\$121.53
511 Snow Removal/Check	3.13	1.38	\$141.19	\$313.58	\$998.94	\$0.00	\$136.24	\$1,589.96
514 Sanding Materials (Incl Haul/Mix)	1.54	0.00	\$39.24	\$117.41	\$0.00	\$0.00	\$32.11	\$188.76
523 Traffic Studies	1.00	0.00	\$27.46	\$35.00	\$0.00	\$0.00	\$21.37	\$83.83
525 Pavement Marking	0.00	0.00	\$0.00	\$0.00	\$0.00	\$1,017.51	\$23.67	\$1,041.18
<b>Rochford Road (AST) 131201</b>	<b>73.43</b>	<b>1.41</b>	<b>\$1,709.89</b>	<b>\$2,920.72</b>	<b>\$2,374.43</b>	<b>\$1,017.51</b>	<b>\$1,427.04</b>	<b>\$9,449.59</b>
<b><u>LG 131201+00.20 - Rochford Road (AST) 131201</u></b>								
102 Inspections	1.00	0.00	\$21.02	\$17.50	\$0.00	\$0.00	\$16.14	\$54.66
<b>LG 131201+00.20</b>	<b>1.00</b>	<b>0.00</b>	<b>\$21.02</b>	<b>\$17.50</b>	<b>\$0.00</b>	<b>\$0.00</b>	<b>\$16.14</b>	<b>\$54.66</b>
<b>Total Rochford Road (AST) 131201</b>	<b>74.43</b>	<b>1.41</b>	<b>\$1,730.91</b>	<b>\$2,938.22</b>	<b>\$2,374.43</b>	<b>\$1,017.51</b>	<b>\$1,443.18</b>	<b>\$9,504.26</b>
<b><u>Rochford Road (G) 131202</u></b>								
102 Inspections	13.25	2.00	\$469.68	\$376.25	\$0.00	\$0.00	\$579.10	\$1,425.03
108 GPS/GIS Activities	0.87	0.00	\$22.23	\$12.73	\$0.00	\$0.00	\$25.98	\$60.94
401 Misc. Expense	5.00	0.00	\$105.10	\$87.50	\$0.00	\$0.00	\$130.52	\$323.12
402 Check Roads/Bridges	1.75	0.33	\$65.48	\$55.40	\$0.00	\$0.00	\$81.56	\$202.43
404 Blading/Gravel Maint	464.75	3.00	\$12,119.41	\$32,097.50	\$7.10	\$0.00	\$21,254.35	\$65,478.36
406 Mag Water	17.50	0.50	\$445.37	\$1,055.00	\$53,257.14	\$0.00	\$15,754.23	\$70,511.73
412 Rip Rap	6.00	0.00	\$154.29	\$255.00	\$0.00	\$0.00	\$227.27	\$636.56
426 Sweeping	0.00	0.11	\$3.48	\$14.19	\$0.00	\$0.00	\$7.51	\$25.18
442 Mowing/Weed Control	15.53	0.00	\$337.03	\$862.72	\$0.00	\$0.00	\$582.58	\$1,782.32
444 Tree Trimming	85.50	0.50	\$2,259.84	\$1,330.00	\$0.00	\$0.00	\$2,650.97	\$6,240.81
446 Drainage Maint/Ditch Work	21.50	0.50	\$574.77	\$710.00	\$0.00	\$0.00	\$779.01	\$2,063.79
511 Snow Removal/Check	37.87	18.68	\$1,802.19	\$3,885.92	\$0.00	\$0.00	\$2,910.30	\$8,598.40
521 Sign Maint	1.00	0.00	\$25.46	\$35.00	\$0.00	\$0.00	\$35.51	\$95.97
522 Sign Vandalism	4.00	0.00	\$118.62	\$70.00	\$69.10	\$0.00	\$158.68	\$416.40
523 Traffic Studies	2.00	0.00	\$54.92	\$70.00	\$0.00	\$0.00	\$75.04	\$199.96
801 Misc Meetings	9.00	0.00	\$317.70	\$105.00	\$0.00	\$0.00	\$349.59	\$772.29
<b>Rochford Road (G) 131202</b>	<b>685.53</b>	<b>25.62</b>	<b>\$18,875.56</b>	<b>\$41,022.20</b>	<b>\$53,333.34</b>	<b>\$0.00</b>	<b>\$45,602.18</b>	<b>\$158,833.27</b>
<b><u>LG 131202+04.53 - Rochford Road (G) 131202</u></b>								
102 Inspections	1.00	0.00	\$21.02	\$17.50	\$0.00	\$0.00	\$26.10	\$64.62
<b>304 Clean Livestock Guard</b>	<b>16.00</b>	<b>0.00</b>	<b>\$431.60</b>	<b>\$620.00</b>	<b>\$0.00</b>	<b>\$0.00</b>	<b>\$609.44</b>	<b>\$1,661.04</b>

# Pennington County SD

Reporting Dates Year 2023

## Cost Summary By Location/Task

\\HWY-PUBWRKSQL\PubWorks\Reports\CostLocSum0383.rpt

Task	Reg Hrs	OT Hrs	Labor Cost	Eqp Cost	Mat Cost	Con Cost	Overhead	Total Cost
<b><u>Rochford Road (G) 131202</u></b>								
LG 131202+04.53	17.00	0.00	\$452.62	\$637.50	\$0.00	\$0.00	\$635.54	\$1,725.66
<b>Total Rochford Road (G) 131202</b>	<b>702.53</b>	<b>25.62</b>	<b>\$19,328.18</b>	<b>\$41,659.70</b>	<b>\$53,333.34</b>	<b>\$0.00</b>	<b>\$46,237.73</b>	<b>\$160,558.94</b>
<b><u>Rochford Road (G) 430501</u></b>								
108 GPS/GIS Activities	0.39	0.00	\$10.00	\$5.73	\$0.00	\$0.00	\$9.25	\$24.99
113 Small Structure/Large Culvert Insp	1.80	0.00	\$46.67	\$42.00	\$0.00	\$0.00	\$45.11	\$133.79
402 Check Roads/Bridges	0.00	0.15	\$5.97	\$5.24	\$0.00	\$0.00	\$5.75	\$16.96
404 Blading/Gravel Maint	5.00	7.50	\$479.42	\$1,042.50	\$0.00	\$0.00	\$540.81	\$2,062.73
405 Culvert Maint	8.50	0.00	\$212.40	\$397.50	\$0.00	\$0.00	\$231.43	\$841.32
406 Mag Water	0.00	0.00	\$0.00	\$0.00	\$2,618.55	\$0.00	\$332.12	\$2,950.67
426 Sweeping	0.00	0.05	\$1.57	\$6.39	\$0.00	\$0.00	\$2.15	\$10.10
442 Mowing/Weed Control	6.99	0.00	\$151.68	\$388.28	\$0.00	\$0.00	\$178.52	\$718.48
446 Drainage Maint/Ditch Work	37.00	0.00	\$913.88	\$1,347.50	\$0.00	\$0.00	\$949.76	\$3,211.14
511 Snow Removal/Check	19.83	8.68	\$985.24	\$2,116.21	\$4.46	\$0.00	\$1,108.64	\$4,214.56
521 Sign Maint	9.50	1.00	\$286.71	\$236.25	\$0.00	\$0.00	\$274.31	\$797.26
523 Traffic Studies	1.00	0.00	\$27.46	\$35.00	\$0.00	\$0.00	\$27.84	\$90.30
<b>Rochford Road (G) 430501</b>	<b>90.02</b>	<b>17.38</b>	<b>\$3,121.00</b>	<b>\$5,622.60</b>	<b>\$2,623.01</b>	<b>\$0.00</b>	<b>\$3,705.68</b>	<b>\$15,072.29</b>
<b><u>LG 430501+00.68 - Rochford Road (G) 430501</u></b>								
102 Inspections	0.50	0.00	\$10.51	\$8.75	\$0.00	\$0.00	\$10.07	\$29.33
<b>LG 430501+00.68</b>	<b>0.50</b>	<b>0.00</b>	<b>\$10.51</b>	<b>\$8.75</b>	<b>\$0.00</b>	<b>\$0.00</b>	<b>\$10.07</b>	<b>\$29.33</b>
<b><u>LG 430501+02.65 - Rochford Road (G) 430501</u></b>								
102 Inspections	0.50	0.00	\$10.51	\$8.75	\$0.00	\$0.00	\$10.07	\$29.33
<b>LG 430501+02.65</b>	<b>0.50</b>	<b>0.00</b>	<b>\$10.51</b>	<b>\$8.75</b>	<b>\$0.00</b>	<b>\$0.00</b>	<b>\$10.07</b>	<b>\$29.33</b>
<b>Total Rochford Road (G) 430501</b>	<b>91.02</b>	<b>17.38</b>	<b>\$3,142.02</b>	<b>\$5,640.10</b>	<b>\$2,623.01</b>	<b>\$0.00</b>	<b>\$3,725.82</b>	<b>\$15,130.94</b>
<b><u>Rochford Road N (AC) 130605</u></b>								
108 GPS/GIS Activities	0.14	0.00	\$3.64	\$2.09	\$0.00	\$0.00	\$2.91	\$8.63
402 Check Roads/Bridges	0.00	0.05	\$2.17	\$1.91	\$0.00	\$0.00	\$1.76	\$5.84
407 Patching-Blade Patch	0.50	0.00	\$17.22	\$8.75	\$0.00	\$0.00	\$13.69	\$39.66
408 Patching-Cut Outs	155.00	4.50	\$3,501.15	\$2,585.00	\$2,885.21	\$0.00	\$2,953.87	\$11,925.24
409 Hand Patch/AMZ	94.00	0.00	\$1,954.22	\$2,400.00	\$1,442.61	\$0.00	\$1,685.18	\$7,482.01
422 Crack Seal	0.00	0.00	\$0.00	\$0.00	\$0.00	\$0.00	\$0.00	\$0.00
426 Sweeping	5.28	0.02	\$123.84	\$258.37	\$0.00	\$0.00	\$107.48	\$489.69
442 Mowing/Weed Control	2.54	0.00	\$55.20	\$141.30	\$0.00	\$0.00	\$49.11	\$245.61
446 Drainage Maint/Ditch Work	4.00	0.00	\$85.12	\$70.00	\$0.00	\$0.00	\$68.91	\$224.03
511 Snow Removal/Check	1.21	0.44	\$55.75	\$48.89	\$1,981.77	\$0.00	\$136.74	\$2,223.14
514 Sanding Materials (Incl Haul/Mix)	3.05	0.00	\$77.85	\$232.93	\$0.00	\$0.00	\$70.82	\$381.60
525 Pavement Marking	0.00	0.00	\$0.00	\$0.00	\$0.00	\$2,000.27	\$92.32	\$2,092.59
<b>Rochford Road N (AC) 130605</b>	<b>265.72</b>	<b>5.01</b>	<b>\$5,876.16</b>	<b>\$5,749.23</b>	<b>\$6,309.59</b>	<b>\$2,000.27</b>	<b>\$5,182.79</b>	<b>\$25,118.04</b>
<b>Total Rochford Road N (AC) 130605</b>	<b>265.72</b>	<b>5.01</b>	<b>\$5,876.16</b>	<b>\$5,749.23</b>	<b>\$6,309.59</b>	<b>\$2,000.27</b>	<b>\$5,182.79</b>	<b>\$25,118.04</b>
<b><u>Rochford Road S (AC) 130601</u></b>								
108 GPS/GIS Activities	0.12	0.00	\$2.99	\$1.71	\$0.00	\$0.00	\$2.35	\$7.05
302 Remove Livestock Guard	30.00	0.00	\$819.00	\$0.00	\$0.00	\$21.90	\$625.99	\$1,466.89
402 Check Roads/Bridges	0.75	0.04	\$23.36	\$10.32	\$0.00	\$0.00	\$18.22	\$51.89
421 Chip Seal	0.00	0.00	\$0.00	\$0.00	\$0.00	\$45,170.39	\$1,711.95	\$46,882.34
426 Sweeping	0.00	0.01	\$0.47	\$1.91	\$0.00	\$0.00	\$0.43	\$2.81
441 Fencing	5.50	0.50	\$211.80	\$0.00	\$0.00	\$125,359.93	\$4,912.78	\$130,484.51
442 Mowing/Weed Control	2.09	0.00	\$45.33	\$116.02	\$0.00	\$0.00	\$38.99	\$200.35
511 Snow Removal/Check	8.44	2.85	\$294.23	\$799.02	\$1,627.30	\$0.00	\$316.55	\$3,037.10

# Pennington County SD

Reporting Dates Year 2023

## Cost Summary By Location/Task

\\HWY-PUBWRKSQL\PubWorks\Reports\CostLocSum0383.rpt

<u>Task</u>	<u>Reg Hrs</u>	<u>OT Hrs</u>	<u>Labor Cost</u>	<u>Eqp Cost</u>	<u>Mat Cost</u>	<u>Con Cost</u>	<u>Overhead</u>	<u>Total Cost</u>
<b><u>Rochford Road S (AC) 130601</u></b>								
514 Sanding Materials (Incl Haul/Mix)	2.50	0.00	\$63.93	\$191.27	\$0.00	\$0.00	\$56.05	\$311.24
525 Pavement Marking	0.00	0.00	\$0.00	\$0.00	\$0.00	\$2,439.00	\$92.44	\$2,531.44
<b>Rochford Road S (AC) 130601</b>	<b>49.40</b>	<b>3.41</b>	<b>\$1,461.10</b>	<b>\$1,120.24</b>	<b>\$1,627.30</b>	<b>\$172,991.22</b>	<b>\$7,775.73</b>	<b>\$184,975.59</b>
<b><u>LG 130601+00.03 - Rochford Road S (AC) 130601</u></b>								
302 Remove Livestock Guard	98.00	0.00	\$2,366.00	\$2,005.00	\$0.00	\$0.00	\$1,882.00	\$6,253.00
408 Patching-Cut Outs	40.00	0.00	\$959.50	\$2,680.00	\$767.48	\$0.00	\$863.06	\$5,270.04
<b>LG 130601+00.03</b>	<b>138.00</b>	<b>0.00</b>	<b>\$3,325.50</b>	<b>\$4,685.00</b>	<b>\$767.48</b>	<b>\$0.00</b>	<b>\$2,745.06</b>	<b>\$11,523.04</b>
<b>Total Rochford Road S (AC) 130601</b>	<b>187.40</b>	<b>3.41</b>	<b>\$4,786.60</b>	<b>\$5,805.24</b>	<b>\$2,394.78</b>	<b>\$172,991.22</b>	<b>\$10,520.79</b>	<b>\$196,498.63</b>
<b><u>Rochford Road S (G) 130602</u></b>								
101 Surveying/Staking	2.25	0.00	\$77.63	\$27.84	\$0.00	\$0.00	\$78.08	\$183.56
102 Inspections	24.37	0.00	\$809.50	\$309.19	\$0.00	\$0.00	\$818.10	\$1,936.80
103 ROW/Easements	1.25	0.00	\$32.41	\$43.75	\$0.00	\$0.00	\$39.22	\$115.37
104 Pre-Construction Eng	1.93	0.00	\$57.90	\$0.00	\$0.00	\$0.00	\$53.94	\$111.82
105 Office Engineering	23.84	0.16	\$826.54	\$0.00	\$0.00	\$0.00	\$770.17	\$1,596.72
108 GPS/GIS Activities	0.64	0.00	\$16.28	\$9.32	\$0.00	\$0.00	\$17.09	\$42.70
206 Utilities Moved	0.00	0.00	\$0.00	\$0.00	\$0.00	\$81,410.52	\$16,801.89	\$98,212.41
401 Misc. Expense	2.12	0.00	\$65.02	\$112.70	\$0.00	\$0.00	\$83.85	\$261.58
402 Check Roads/Bridges	0.75	0.24	\$31.28	\$17.28	\$0.00	\$0.00	\$32.71	\$81.27
404 Blading/Gravel Maint	12.00	0.00	\$339.87	\$1,080.00	\$0.00	\$0.00	\$539.59	\$1,959.46
426 Sweeping	0.00	0.08	\$2.55	\$10.39	\$0.00	\$0.00	\$4.52	\$17.46
441 Fencing	21.52	0.00	\$742.40	\$293.82	\$0.00	\$20,079.79	\$4,896.57	\$26,012.58
442 Mowing/Weed Control	11.38	0.00	\$246.82	\$631.82	\$0.00	\$0.00	\$360.39	\$1,239.03
444 Tree Trimming	136.84	2.00	\$3,482.07	\$4,088.86	\$0.00	\$0.00	\$4,088.48	\$11,659.41
445 Trash Cleanup	12.12	0.00	\$323.58	\$546.25	\$0.00	\$597.24	\$537.51	\$2,004.57
511 Snow Removal/Check	36.92	9.47	\$1,539.61	\$3,443.54	\$7.25	\$0.00	\$2,146.80	\$7,137.20
516 Snow Fence	3.00	0.00	\$67.23	\$35.00	\$0.00	\$0.00	\$69.86	\$172.08
521 Sign Maint	2.06	0.00	\$59.97	\$72.13	\$0.00	\$0.00	\$70.77	\$202.87
801 Misc Meetings	56.07	0.00	\$1,908.78	\$685.49	\$0.00	\$0.00	\$1,920.07	\$4,514.33
<b>Rochford Road S (G) 130602</b>	<b>349.06</b>	<b>11.95</b>	<b>\$10,629.44</b>	<b>\$11,407.39</b>	<b>\$7.25</b>	<b>\$102,087.55</b>	<b>\$33,329.61</b>	<b>\$157,461.21</b>
<b><u>LG 130602+00.62 - Rochford Road S (G) 130602</u></b>								
302 Remove Livestock Guard	47.00	0.00	\$1,175.04	\$1,662.50	\$0.00	\$0.00	\$1,438.02	\$4,275.56
<b>LG 130602+00.62</b>	<b>47.00</b>	<b>0.00</b>	<b>\$1,175.04</b>	<b>\$1,662.50</b>	<b>\$0.00</b>	<b>\$0.00</b>	<b>\$1,438.02</b>	<b>\$4,275.56</b>
<b>Total Rochford Road S (G) 130602</b>	<b>396.06</b>	<b>11.95</b>	<b>\$11,804.48</b>	<b>\$13,069.89</b>	<b>\$7.25</b>	<b>\$102,087.55</b>	<b>\$34,767.63</b>	<b>\$161,736.77</b>
<b><u>Rochford Road S (G) 130603</u></b>								
101 Surveying/Staking	2.00	0.00	\$68.74	\$24.66	\$0.00	\$0.00	\$66.93	\$160.33
102 Inspections	15.38	0.00	\$512.32	\$180.81	\$0.00	\$5,828.98	\$1,563.53	\$8,085.63
104 Pre-Construction Eng	1.82	0.00	\$54.23	\$0.00	\$0.00	\$0.00	\$49.24	\$103.47
105 Office Engineering	20.41	0.84	\$731.87	\$0.00	\$0.00	\$0.00	\$664.65	\$1,396.52
108 GPS/GIS Activities	0.57	0.00	\$14.41	\$8.26	\$0.00	\$7,852.61	\$1,449.62	\$9,324.90
201 Reconstruct/Realign	0.00	0.00	\$0.00	\$0.00	\$0.00	\$1,708.66	\$312.25	\$2,020.91
401 Misc. Expense	1.88	0.00	\$57.58	\$99.80	\$0.00	\$0.00	\$70.53	\$227.90
402 Check Roads/Bridges	0.75	0.22	\$30.17	\$16.30	\$0.00	\$0.00	\$30.37	\$76.84
404 Blading/Gravel Maint	5.50	0.00	\$168.66	\$367.50	\$0.00	\$0.00	\$220.32	\$756.47
426 Sweeping	0.00	0.07	\$2.26	\$9.20	\$0.00	\$0.00	\$3.73	\$15.19
441 Fencing	20.73	0.00	\$702.43	\$282.43	\$0.00	\$144,383.18	\$27,074.73	\$172,442.75
442 Mowing/Weed Control	10.07	0.00	\$218.55	\$559.45	\$0.00	\$0.00	\$300.71	\$1,078.71
444 Tree Trimming	347.16	15.00	\$9,468.22	\$5,702.39	\$0.00	\$0.00	\$9,640.75	\$24,811.35
445 Trash Cleanup	1.88	0.00	\$39.97	\$0.00	\$0.00	\$0.00	\$36.30	\$76.28
511 Snow Removal/Check	32.69	8.38	\$1,363.25	\$3,049.10	\$6.42	\$0.00	\$1,796.43	\$6,215.21

# Pennington County SD

Reporting Dates Year 2023

## Cost Summary By Location/Task

\\HWY-PUBWRKSQL\PubWorks\Reports\CostLocSum0383.rpt

<u>Task</u>	<u>Reg Hrs</u>	<u>OT Hrs</u>	<u>Labor Cost</u>	<u>Eqp Cost</u>	<u>Mat Cost</u>	<u>Con Cost</u>	<u>Overhead</u>	<u>Total Cost</u>
<b><u>Rochford Road S (G) 130603</u></b>								
521 Sign Maint	25.94	0.00	\$700.81	\$907.87	\$37.74	\$0.00	\$809.25	\$2,455.67
603 Storm Damage Tree Removal	0.00	1.00	\$45.98	\$35.00	\$0.00	\$0.00	\$48.15	\$129.13
801 Misc Meetings	34.43	3.50	\$1,318.30	\$539.51	\$0.00	\$0.00	\$1,295.82	\$3,153.63
Rochford Road S (G) 130603	521.21	29.01	\$15,497.75	\$11,782.26	\$44.16	\$159,773.43	\$45,433.32	\$232,530.89
<b>Total Rochford Road S (G) 130603</b>	<b>521.21</b>	<b>29.01</b>	<b>\$15,497.75</b>	<b>\$11,782.26</b>	<b>\$44.16</b>	<b>\$159,773.43</b>	<b>\$45,433.32</b>	<b>\$232,530.89</b>
<b><u>Rockerville Road S (AST) 123301</u></b>								
108 GPS/GIS Activities	0.07	0.00	\$1.79	\$1.23	\$0.00	\$0.00	\$1.40	\$4.42
402 Check Roads/Bridges	0.26	0.19	\$13.87	\$13.40	\$0.00	\$0.00	\$10.99	\$38.26
426 Sweeping	8.95	0.03	\$212.01	\$365.74	\$0.00	\$0.00	\$173.53	\$751.28
442 Mowing/Weed Control	4.87	0.01	\$116.43	\$218.11	\$0.00	\$0.00	\$95.89	\$430.43
444 Tree Trimming	20.14	0.00	\$495.39	\$365.45	\$0.00	\$0.00	\$388.76	\$1,249.61
511 Snow Removal/Check	12.71	3.51	\$485.86	\$1,006.19	\$705.71	\$0.00	\$427.50	\$2,625.27
514 Sanding Materials (Incl Haul/Mix)	1.93	0.02	\$49.66	\$117.51	\$0.00	\$0.00	\$41.73	\$208.90
521 Sign Maint	1.05	0.00	\$26.32	\$8.99	\$0.00	\$0.00	\$20.30	\$55.60
525 Pavement Marking	0.00	0.00	\$0.00	\$0.00	\$0.00	\$1,782.27	\$60.86	\$1,843.13
801 Misc Meetings	0.50	0.00	\$17.22	\$0.00	\$0.00	\$0.00	\$13.08	\$30.30
Rockerville Road S (AST) 123301	50.48	3.76	\$1,418.56	\$2,096.62	\$705.71	\$1,782.27	\$1,234.04	\$7,237.20
<b><u>CU 123301+0.880 - Rockerville Road S (AST) 123301</u></b>								
521 Sign Maint	1.00	0.00	\$27.46	\$35.00	\$7.79	\$0.00	\$22.32	\$92.57
CU 123301+0.880	1.00	0.00	\$27.46	\$35.00	\$7.79	\$0.00	\$22.32	\$92.57
<b>Total Rockerville Road S (AST) 123301</b>	<b>51.48</b>	<b>3.76</b>	<b>\$1,446.02</b>	<b>\$2,131.62</b>	<b>\$713.50</b>	<b>\$1,782.27</b>	<b>\$1,256.36</b>	<b>\$7,329.77</b>
<b><u>Rockerville Road S (AST) 123302</u></b>								
108 GPS/GIS Activities	1.36	0.00	\$38.95	\$23.89	\$0.00	\$0.00	\$39.38	\$102.20
303 Repair Livestock Guard	2.00	0.00	\$50.92	\$70.00	\$0.00	\$0.00	\$58.36	\$179.28
402 Check Roads/Bridges	1.34	0.98	\$71.92	\$69.52	\$0.00	\$0.00	\$77.23	\$218.67
426 Sweeping	34.47	0.15	\$823.23	\$1,410.94	\$0.00	\$0.00	\$992.89	\$3,227.06
434 Guardrail Maint	20.00	0.00	\$513.58	\$317.50	\$0.00	\$0.00	\$519.76	\$1,350.84
442 Mowing/Weed Control	25.24	0.07	\$603.92	\$1,131.31	\$0.00	\$0.00	\$745.43	\$2,480.66
444 Tree Trimming	55.73	3.00	\$1,430.39	\$1,172.80	\$0.00	\$0.00	\$1,498.69	\$4,101.87
511 Snow Removal/Check	65.95	18.19	\$2,520.09	\$5,218.90	\$3,660.41	\$0.00	\$3,847.12	\$15,246.51
514 Sanding Materials (Incl Haul/Mix)	10.00	0.10	\$257.56	\$609.50	\$0.00	\$0.00	\$340.41	\$1,207.48
521 Sign Maint	6.46	0.00	\$161.96	\$81.62	\$0.00	\$0.00	\$160.63	\$404.21
522 Sign Vandalism	1.50	0.00	\$38.19	\$52.50	\$51.90	\$0.00	\$52.96	\$195.55
523 Traffic Studies	2.00	0.00	\$54.92	\$70.00	\$0.00	\$0.00	\$61.97	\$186.89
525 Pavement Marking	0.00	0.00	\$0.00	\$0.00	\$0.00	\$9,439.70	\$1,671.92	\$11,111.62
801 Misc Meetings	0.50	0.00	\$17.22	\$0.00	\$0.00	\$0.00	\$15.54	\$32.76
Rockerville Road S (AST) 123302	226.55	22.49	\$6,582.85	\$10,228.47	\$3,712.31	\$9,439.70	\$10,082.28	\$40,045.60
<b><u>LG 123302+00.68 - Rockerville Road S (AST) 123302</u></b>								
102 Inspections	1.00	0.00	\$26.38	\$17.50	\$0.00	\$0.00	\$26.91	\$70.79
303 Repair Livestock Guard	5.50	2.50	\$228.64	\$105.00	\$0.00	\$0.00	\$224.95	\$558.58
LG 123302+00.68	6.50	2.50	\$255.02	\$122.50	\$0.00	\$0.00	\$251.86	\$629.37
<b><u>LG 123302+02.26 - Rockerville Road S (AST) 123302</u></b>								
102 Inspections	1.00	0.00	\$26.38	\$17.50	\$0.00	\$0.00	\$26.91	\$70.79
LG 123302+02.26	1.00	0.00	\$26.38	\$17.50	\$0.00	\$0.00	\$26.91	\$70.79
<b><u>LG 123302+04.38 - Rockerville Road S (AST) 123302</u></b>								
102 Inspections	1.00	0.00	\$26.38	\$17.50	\$0.00	\$0.00	\$26.91	\$70.79

# Pennington County SD

Reporting Dates Year 2023

## Cost Summary By Location/Task

\\HWY-PUBWRKSQL\PubWorks\Reports\CostLocSum0383.rpt

Task	Reg Hrs	OT Hrs	Labor Cost	Eqp Cost	Mat Cost	Con Cost	Overhead	Total Cost
<b>Rockerville Road S (AST) 123302</b>								
LG 123302+04.38	1.00	0.00	\$26.38	\$17.50	\$0.00	\$0.00	\$26.91	\$70.79
<b>Total Rockerville Road S (AST) 123302</b>	<b>235.05</b>	<b>24.99</b>	<b>\$6,890.62</b>	<b>\$10,385.97</b>	<b>\$3,712.31</b>	<b>\$9,439.70</b>	<b>\$10,387.95</b>	<b>\$40,816.55</b>
<b>Rolling Hills Drive (AC) 424803</b>								
108 GPS/GIS Activities	0.03	0.00	\$0.83	\$0.57	\$0.00	\$0.00	\$0.62	\$2.02
402 Check Roads/Bridges	0.04	0.09	\$4.02	\$3.46	\$0.00	\$0.00	\$3.03	\$10.51
426 Sweeping	2.81	0.01	\$67.38	\$115.22	\$0.00	\$0.00	\$51.76	\$234.35
442 Mowing/Weed Control	2.25	0.01	\$53.74	\$100.67	\$0.00	\$0.00	\$41.42	\$195.82
444 Tree Trimming	14.15	0.00	\$348.72	\$303.98	\$0.00	\$0.00	\$263.26	\$915.96
511 Snow Removal/Check	6.19	2.89	\$227.47	\$559.74	\$325.71	\$0.00	\$182.55	\$1,295.48
514 Sanding Materials (Incl Haul/Mix)	0.89	0.01	\$22.92	\$54.24	\$0.00	\$0.00	\$17.84	\$95.00
521 Sign Maint	0.68	0.00	\$16.29	\$3.79	\$0.00	\$0.00	\$12.13	\$32.21
523 Traffic Studies	1.00	0.00	\$27.46	\$35.00	\$0.00	\$0.00	\$20.90	\$83.36
Rolling Hills Drive (AC) 424803	28.05	3.01	\$768.82	\$1,176.66	\$325.71	\$0.00	\$593.51	\$2,864.71
<b>Total Rolling Hills Drive (AC) 424803</b>	<b>28.05</b>	<b>3.01</b>	<b>\$768.82</b>	<b>\$1,176.66</b>	<b>\$325.71</b>	<b>\$0.00</b>	<b>\$593.51</b>	<b>\$2,864.71</b>
<b>Ross Court (AC) 426127</b>								
402 Check Roads/Bridges	0.00	0.01	\$0.46	\$0.29	\$0.00	\$0.00	\$0.34	\$1.09
422 Crack Seal	0.00	0.00	\$0.00	\$0.00	\$0.00	\$407.76	\$1.38	\$409.14
426 Sweeping	0.56	0.00	\$13.69	\$21.52	\$0.00	\$0.00	\$10.05	\$45.26
444 Tree Trimming	0.01	0.00	\$0.44	\$0.25	\$0.00	\$0.00	\$0.33	\$1.02
511 Snow Removal/Check	1.21	0.51	\$42.54	\$56.85	\$69.80	\$0.00	\$31.43	\$200.62
514 Sanding Materials (Incl Haul/Mix)	0.19	0.00	\$4.91	\$11.62	\$0.00	\$0.00	\$3.62	\$20.15
Ross Court (AC) 426127	1.98	0.52	\$62.05	\$90.54	\$69.80	\$407.76	\$47.14	\$677.28
<b>Total Ross Court (AC) 426127</b>	<b>1.98</b>	<b>0.52</b>	<b>\$62.05</b>	<b>\$90.54</b>	<b>\$69.80</b>	<b>\$407.76</b>	<b>\$47.14</b>	<b>\$677.28</b>
<b>Russet Lane (AC) 427409</b>								
402 Check Roads/Bridges	0.00	0.02	\$0.72	\$0.44	\$0.00	\$0.00	\$0.53	\$1.69
426 Sweeping	0.88	0.00	\$21.29	\$33.48	\$0.00	\$0.00	\$15.73	\$70.51
444 Tree Trimming	0.02	0.00	\$0.69	\$0.40	\$0.00	\$0.00	\$0.51	\$1.60
511 Snow Removal/Check	1.88	0.79	\$66.17	\$88.44	\$108.57	\$0.00	\$49.38	\$312.57
514 Sanding Materials (Incl Haul/Mix)	0.30	0.00	\$7.64	\$18.08	\$0.00	\$0.00	\$5.68	\$31.40
521 Sign Maint	1.00	0.00	\$27.46	\$35.00	\$0.00	\$0.00	\$20.25	\$82.71
Russet Lane (AC) 427409	4.08	0.81	\$123.98	\$175.84	\$108.57	\$0.00	\$92.08	\$500.46
<b>Total Russet Lane (AC) 427409</b>	<b>4.08</b>	<b>0.81</b>	<b>\$123.98</b>	<b>\$175.84</b>	<b>\$108.57</b>	<b>\$0.00</b>	<b>\$92.08</b>	<b>\$500.46</b>
<b>Sage Creek Road (AC) 159001</b>								
101 Surveying/Staking	2.00	0.00	\$51.86	\$31.50	\$0.00	\$0.00	\$54.10	\$137.46
103 ROW/Easements	1.00	0.00	\$25.93	\$0.00	\$0.00	\$0.00	\$23.94	\$49.87
402 Check Roads/Bridges	0.04	0.00	\$1.19	\$1.50	\$0.00	\$0.00	\$1.39	\$4.08
422 Crack Seal	0.00	0.00	\$0.00	\$0.00	\$0.00	\$29,114.06	\$5,757.43	\$34,871.49
426 Sweeping	9.71	0.00	\$234.70	\$404.63	\$0.00	\$0.00	\$296.68	\$936.01
442 Mowing/Weed Control	14.53	0.21	\$365.62	\$747.69	\$0.00	\$0.00	\$485.39	\$1,598.70
448 Blow Dirt	29.00	0.00	\$617.12	\$1,725.00	\$0.00	\$0.00	\$910.83	\$3,252.95
511 Snow Removal/Check	31.80	10.42	\$1,221.99	\$3,343.04	\$1,349.59	\$0.00	\$2,056.09	\$7,970.71
514 Sanding Materials (Incl Haul/Mix)	8.26	0.00	\$198.82	\$786.28	\$0.00	\$0.00	\$339.04	\$1,324.14
521 Sign Maint	1.00	0.00	\$27.46	\$35.00	\$0.00	\$0.00	\$32.27	\$94.73
525 Pavement Marking	0.00	0.00	\$0.00	\$0.00	\$0.00	\$8,791.17	\$1,738.49	\$10,529.66
Sage Creek Road (AC) 159001	97.35	10.63	\$2,744.69	\$7,074.64	\$1,349.59	\$37,905.23	\$11,695.66	\$60,769.80
<b>Total Sage Creek Road (AC) 159001</b>	<b>97.35</b>	<b>10.63</b>	<b>\$2,744.69</b>	<b>\$7,074.64</b>	<b>\$1,349.59</b>	<b>\$37,905.23</b>	<b>\$11,695.66</b>	<b>\$60,769.80</b>

# Pennington County SD

Reporting Dates Year 2023

## Cost Summary By Location/Task

\\HWY-PUBWRKSQL\PubWorks\Reports\CostLocSum0383.rpt

<u>Task</u>	<u>Reg Hrs</u>	<u>OT Hrs</u>	<u>Labor Cost</u>	<u>Eqp Cost</u>	<u>Mat Cost</u>	<u>Con Cost</u>	<u>Overhead</u>	<u>Total Cost</u>
<b>Sage Creek Road (AST) 159002</b>								
101 Surveying/Staking	23.14	0.00	\$600.09	\$438.43	\$0.00	\$0.00	\$564.31	\$1,602.83
102 Inspections	2.50	0.00	\$64.83	\$70.00	\$0.00	\$0.00	\$63.77	\$198.60
104 Pre-Construction Eng	0.00	0.00	\$0.00	\$0.00	\$0.00	\$392.27	\$48.72	\$440.99
105 Office Engineering	4.25	0.00	\$114.46	\$17.50	\$0.00	\$0.00	\$99.41	\$231.36
108 GPS/GIS Activities	1.00	0.00	\$25.93	\$0.00	\$0.00	\$0.00	\$22.03	\$47.96
111 Testing	5.58	0.00	\$147.61	\$175.00	\$0.00	\$1,100.60	\$283.85	\$1,707.06
203 Prime & Blotter	187.88	20.50	\$5,125.87	\$7,655.28	\$52,348.89	\$0.00	\$11,807.94	\$76,937.98
402 Check Roads/Bridges	5.36	0.00	\$165.51	\$123.44	\$0.00	\$0.00	\$155.95	\$444.90
404 Blading/Gravel Maint	176.50	4.00	\$4,510.05	\$14,513.34	\$0.00	\$0.00	\$5,634.48	\$24,657.86
408 Patching-Cut Outs	171.00	0.00	\$3,687.66	\$4,237.50	\$3,230.85	\$0.00	\$4,060.75	\$15,216.78
409 Hand Patch/AMZ	32.00	0.00	\$754.74	\$1,015.00	\$332.08	\$0.00	\$808.56	\$2,910.38
420 Fog Seal	57.08	0.00	\$1,271.95	\$1,370.25	\$5,722.93	\$0.00	\$1,961.69	\$10,326.81
421 Chip Seal	447.62	20.25	\$11,318.10	\$20,536.67	\$34,711.83	\$0.00	\$16,478.33	\$83,044.93
423 Gravel Surface Stabilization	15.00	0.00	\$371.80	\$600.72	\$19,241.59	\$0.00	\$2,780.43	\$22,994.54
424 Gravel	368.62	14.13	\$9,322.67	\$29,228.75	\$15,870.82	\$33.33	\$13,526.54	\$67,982.12
425 Recycle/Pulverize	0.00	0.00	\$0.00	\$0.00	\$0.00	\$30,398.61	\$3,775.69	\$34,174.30
426 Sweeping	6.10	0.00	\$147.41	\$254.14	\$0.00	\$0.00	\$156.81	\$558.36
427 Asphalt Millings	254.63	2.75	\$6,157.22	\$20,287.50	\$7,452.00	\$0.00	\$8,676.71	\$42,573.40
428 Sand Seal	4.50	0.00	\$95.76	\$272.50	\$0.00	\$0.00	\$115.21	\$483.47
431 Shoulder Maint (AC/AST)	10.50	0.00	\$223.44	\$800.00	\$0.00	\$0.00	\$289.20	\$1,312.64
442 Mowing/Weed Control	7.87	0.13	\$192.08	\$447.63	\$0.00	\$0.00	\$218.80	\$858.51
446 Drainage Maint/Ditch Work	6.00	0.00	\$179.40	\$192.50	\$0.00	\$0.00	\$176.33	\$548.23
448 Blow Dirt	476.25	30.50	\$12,285.93	\$37,323.75	\$0.00	\$0.00	\$15,074.23	\$64,683.89
511 Snow Removal/Check	8.68	2.21	\$328.38	\$839.04	\$338.04	\$0.00	\$425.20	\$1,930.66
514 Sanding Materials (Incl Haul/Mix)	2.07	0.00	\$49.80	\$196.94	\$0.00	\$0.00	\$66.77	\$313.52
520 Work Zone Traffic Control	9.00	0.00	\$239.05	\$444.05	\$0.00	\$0.00	\$258.25	\$941.34
521 Sign Maint	10.00	0.00	\$295.34	\$350.00	\$781.34	\$0.00	\$391.45	\$1,818.13
525 Pavement Marking	10.67	0.00	\$296.13	\$35.00	\$0.00	\$2,987.37	\$627.00	\$3,945.51
801 Misc Meetings	6.29	0.00	\$193.42	\$65.63	\$0.00	\$0.00	\$172.48	\$431.52
855 Supervision/Paperwork	4.00	0.00	\$119.60	\$70.00	\$0.00	\$0.00	\$110.31	\$299.91
<b>Sage Creek Road (AST) 159002</b>	<b>2,314.10</b>	<b>94.47</b>	<b>\$58,284.23</b>	<b>\$141,560.57</b>	<b>\$140,030.36</b>	<b>\$34,912.18</b>	<b>\$88,831.19</b>	<b>\$463,618.48</b>
<b>Total Sage Creek Road (AST) 159002</b>	<b>2,314.10</b>	<b>94.47</b>	<b>\$58,284.23</b>	<b>\$141,560.57</b>	<b>\$140,030.36</b>	<b>\$34,912.18</b>	<b>\$88,831.19</b>	<b>\$463,618.48</b>
<b>Sage Creek Road (AST) 159003</b>								
101 Surveying/Staking	40.64	0.00	\$1,051.95	\$744.68	\$0.00	\$0.00	\$1,248.49	\$3,045.11
102 Inspections	4.25	0.00	\$150.03	\$148.75	\$0.00	\$0.00	\$189.55	\$488.32
104 Pre-Construction Eng	0.00	0.00	\$0.00	\$0.00	\$0.00	\$853.27	\$230.53	\$1,083.80
105 Office Engineering	2.25	0.00	\$62.60	\$0.00	\$0.00	\$0.00	\$62.31	\$124.90
108 GPS/GIS Activities	1.00	0.00	\$25.93	\$0.00	\$0.00	\$0.00	\$25.82	\$51.75
111 Testing	6.21	0.00	\$163.82	\$205.62	\$0.00	\$2,394.07	\$865.47	\$3,628.98
203 Prime & Blotter	427.37	59.63	\$12,310.14	\$14,957.10	\$144,586.91	\$0.00	\$55,360.94	\$227,215.11
402 Check Roads/Bridges	14.39	1.00	\$468.63	\$457.05	\$0.00	\$0.00	\$590.05	\$1,515.73
404 Blading/Gravel Maint	355.29	10.00	\$9,248.60	\$26,756.67	\$0.00	\$0.00	\$16,436.86	\$52,442.13
409 Hand Patch/AMZ	17.75	0.00	\$411.46	\$677.50	\$205.95	\$0.00	\$648.33	\$1,943.23
420 Fog Seal	90.08	14.25	\$2,617.29	\$3,247.75	\$30,462.34	\$0.00	\$11,713.42	\$48,040.80
421 Chip Seal	999.37	34.75	\$24,745.85	\$48,316.67	\$109,146.38	\$0.00	\$67,179.61	\$249,388.51
423 Gravel Surface Stabilization	88.00	0.00	\$2,128.52	\$3,280.72	\$69,617.02	\$0.00	\$21,814.39	\$96,840.65
424 Gravel	1,259.63	28.87	\$31,699.19	\$102,883.75	\$83,929.98	\$33.33	\$82,041.12	\$300,587.32
425 Recycle/Pulverize	0.00	0.00	\$0.00	\$0.00	\$0.00	\$109,984.90	\$29,715.33	\$139,700.23
427 Asphalt Millings	890.13	47.50	\$22,209.91	\$65,922.50	\$18,792.00	\$0.00	\$44,999.85	\$151,924.22
428 Sand Seal	4.50	0.00	\$95.76	\$272.50	\$0.00	\$0.00	\$168.96	\$537.22
442 Mowing/Weed Control	17.12	0.29	\$417.82	\$973.69	\$0.00	\$0.00	\$679.05	\$2,070.56
446 Drainage Maint/Ditch Work	8.00	0.00	\$239.20	\$262.50	\$0.00	\$0.00	\$309.07	\$810.77
448 Blow Dirt	104.00	4.50	\$3,070.50	\$5,713.75	\$0.00	\$0.00	\$4,600.69	\$13,384.94



# Pennington County SD

Reporting Dates Year 2023

## Cost Summary By Location/Task

\\HWY-PUBWRKSQL\PubWorks\Reports\CostLocSum0383.rpt

<u>Task</u>	<u>Reg Hrs</u>	<u>OT Hrs</u>	<u>Labor Cost</u>	<u>Eqp Cost</u>	<u>Mat Cost</u>	<u>Con Cost</u>	<u>Overhead</u>	<u>Total Cost</u>
<b><u>Sage Creek Road (AST) 159003</u></b>								
511 Snow Removal/Check	46.88	7.81	\$1,666.55	\$3,955.11	\$0.00	\$0.00	\$2,727.78	\$8,349.43
520 Work Zone Traffic Control	75.50	2.50	\$2,327.28	\$5,301.55	\$0.00	\$0.00	\$3,749.37	\$11,378.20
521 Sign Maint	19.00	0.00	\$566.88	\$665.00	\$565.59	\$0.00	\$896.86	\$2,694.32
525 Pavement Marking	40.17	0.25	\$1,111.50	\$630.00	\$0.00	\$14,137.34	\$5,096.39	\$20,975.23
801 Misc Meetings	6.29	0.00	\$193.42	\$65.63	\$0.00	\$0.00	\$210.29	\$469.33
Sage Creek Road (AST) 159003	4,517.83	211.35	\$116,982.80	\$285,438.49	\$457,306.16	\$127,402.91	\$351,560.55	\$1,338,690.82
<b><u>CU 159003+2.922 - Sage Creek Road (AST) 159003</u></b>								
223 Plastic Culvert Install	87.00	6.25	\$2,462.40	\$3,273.75	\$5,868.91	\$451.66	\$5,043.71	\$17,100.42
CU 159003+2.922	87.00	6.25	\$2,462.40	\$3,273.75	\$5,868.91	\$451.66	\$5,043.71	\$17,100.42
<b><u>CU 159003+2.923 - Sage Creek Road (AST) 159003</u></b>								
223 Plastic Culvert Install	77.50	10.25	\$2,311.30	\$2,593.75	\$5,341.38	\$451.66	\$4,567.02	\$15,265.11
CU 159003+2.923	77.50	10.25	\$2,311.30	\$2,593.75	\$5,341.38	\$451.66	\$4,567.02	\$15,265.11
<b>Total Sage Creek Road (AST) 159003</b>	<b>4,682.33</b>	<b>227.85</b>	<b>\$121,756.51</b>	<b>\$291,305.99</b>	<b>\$468,516.45</b>	<b>\$128,306.23</b>	<b>\$361,171.28</b>	<b>\$1,371,056.35</b>
<b><u>Sage Creek Road (AST) 159004</u></b>								
101 Surveying/Staking	17.64	0.00	\$455.56	\$289.68	\$0.00	\$0.00	\$531.81	\$1,277.05
102 Inspections	15.25	1.00	\$573.63	\$568.75	\$0.00	\$0.00	\$724.76	\$1,867.14
104 Pre-Construction Eng	0.00	0.00	\$0.00	\$0.00	\$0.00	\$853.25	\$230.53	\$1,083.78
105 Office Engineering	2.25	0.00	\$62.60	\$0.00	\$0.00	\$0.00	\$62.31	\$124.90
108 GPS/GIS Activities	1.00	0.00	\$25.93	\$0.00	\$0.00	\$0.00	\$25.82	\$51.75
111 Testing	6.21	0.00	\$163.82	\$205.62	\$0.00	\$2,478.12	\$888.18	\$3,735.74
203 Prime & Blotter	369.75	36.13	\$10,122.25	\$15,756.20	\$135,285.41	\$0.00	\$50,885.53	\$212,049.40
402 Check Roads/Bridges	9.89	1.00	\$347.28	\$299.55	\$0.00	\$0.00	\$426.68	\$1,073.51
403 Gravel Base Repair	40.00	0.00	\$1,068.54	\$2,540.00	\$886.02	\$0.00	\$1,989.46	\$6,484.02
404 Blading/Gravel Maint	611.29	18.50	\$15,673.51	\$43,117.92	\$587.80	\$5,835.00	\$28,989.18	\$94,203.41
409 Hand Patch/AMZ	17.75	0.00	\$411.46	\$677.50	\$205.95	\$0.00	\$648.33	\$1,943.23
410 Spot Gravel	439.50	18.50	\$11,526.80	\$32,710.00	\$30,334.43	\$0.00	\$28,509.14	\$103,080.38
420 Fog Seal	87.08	14.00	\$2,623.55	\$2,851.50	\$26,335.49	\$0.00	\$10,497.63	\$42,308.18
421 Chip Seal	1,023.50	48.50	\$27,109.61	\$63,005.42	\$119,592.70	\$100.00	\$76,350.86	\$286,158.59
423 Gravel Surface Stabilization	58.00	0.00	\$1,527.18	\$688.22	\$70,344.82	\$0.00	\$20,711.90	\$93,272.12
424 Gravel	96.75	1.00	\$2,391.37	\$7,997.50	\$0.00	\$33.34	\$4,550.56	\$14,972.76
425 Recycle/Pulverize	0.00	0.00	\$0.00	\$0.00	\$0.00	\$109,984.90	\$29,715.33	\$139,700.23
427 Asphalt Millings	764.00	41.50	\$19,342.73	\$61,342.50	\$31,914.00	\$0.00	\$44,453.16	\$157,052.35
442 Mowing/Weed Control	22.12	0.29	\$524.22	\$1,261.19	\$0.00	\$0.00	\$862.66	\$2,648.07
448 Blow Dirt	4.00	0.00	\$86.74	\$370.00	\$0.00	\$0.00	\$186.32	\$643.06
511 Snow Removal/Check	18.88	4.81	\$714.30	\$1,825.11	\$0.00	\$617.50	\$1,371.08	\$4,527.99
520 Work Zone Traffic Control	13.00	0.00	\$347.36	\$1,859.05	\$0.00	\$0.00	\$848.09	\$3,054.49
521 Sign Maint	20.00	0.00	\$592.88	\$682.50	\$722.42	\$0.00	\$969.83	\$2,967.62
525 Pavement Marking	7.67	0.00	\$190.23	\$35.00	\$0.00	\$14,137.55	\$4,018.49	\$18,381.28
801 Misc Meetings	1.17	0.00	\$37.34	\$0.00	\$0.00	\$0.00	\$37.18	\$74.52
855 Supervision/Paperwork	4.00	0.00	\$119.60	\$70.00	\$0.00	\$0.00	\$137.99	\$327.59
Sage Creek Road (AST) 159004	3,650.70	185.22	\$96,038.47	\$238,153.21	\$416,209.04	\$134,039.66	\$308,622.82	\$1,193,063.15
<b>Total Sage Creek Road (AST) 159004</b>	<b>3,650.70</b>	<b>185.22</b>	<b>\$96,038.47</b>	<b>\$238,153.21</b>	<b>\$416,209.04</b>	<b>\$134,039.66</b>	<b>\$308,622.82</b>	<b>\$1,193,063.15</b>
<b><u>Sage Creek Road (G) 159005</u></b>								
402 Check Roads/Bridges	0.05	0.00	\$1.28	\$1.61	\$0.00	\$0.00	\$1.54	\$4.43
404 Blading/Gravel Maint	0.00	0.00	\$0.00	\$0.00	\$0.00	\$855.00	\$181.91	\$1,036.91
421 Chip Seal	9.50	0.00	\$241.87	\$647.50	\$0.00	\$0.00	\$364.68	\$1,254.05
442 Mowing/Weed Control	13.48	0.23	\$329.04	\$766.78	\$0.00	\$0.00	\$471.84	\$1,567.65
511 Snow Removal/Check	11.04	4.25	\$473.16	\$1,205.31	\$0.00	\$570.00	\$821.63	\$3,070.10

# Pennington County SD

Reporting Dates Year 2023

## Cost Summary By Location/Task

\\HWY-PUBWRKSQL\PubWorks\Reports\CostLocSum0383.rpt

<u>Task</u>	<u>Reg Hrs</u>	<u>OT Hrs</u>	<u>Labor Cost</u>	<u>Eqp Cost</u>	<u>Mat Cost</u>	<u>Con Cost</u>	<u>Overhead</u>	<u>Total Cost</u>
<b><u>Sage Creek Road (G) 159005</u></b>								
Sage Creek Road (G) 159005	34.07	4.47	\$1,045.34	\$2,621.20	\$0.00	\$1,425.00	\$1,841.60	\$6,933.15
<b>Total Sage Creek Road (G) 159005</b>	<b>34.07</b>	<b>4.47</b>	<b>\$1,045.34</b>	<b>\$2,621.20</b>	<b>\$0.00</b>	<b>\$1,425.00</b>	<b>\$1,841.60</b>	<b>\$6,933.15</b>
<b><u>Sage Creek Road (G) 359001</u></b>								
402 Check Roads/Bridges	0.00	0.00	\$0.01	\$0.02	\$0.00	\$0.00	\$0.01	\$0.04
404 Blading/Gravel Maint	1.00	0.00	\$20.76	\$35.00	\$0.00	\$0.00	\$15.19	\$70.95
426 Sweeping	1.00	0.00	\$20.76	\$35.00	\$0.00	\$0.00	\$15.19	\$70.95
448 Blow Dirt	19.00	0.00	\$394.44	\$1,225.00	\$0.00	\$0.00	\$289.78	\$1,909.22
511 Snow Removal/Check	11.11	0.05	\$327.39	\$672.75	\$0.00	\$0.00	\$239.74	\$1,239.89
Sage Creek Road (G) 359001	32.11	0.05	\$763.36	\$1,967.77	\$0.00	\$0.00	\$559.90	\$3,291.04
<b>Total Sage Creek Road (G) 359001</b>	<b>32.11</b>	<b>0.05</b>	<b>\$763.36</b>	<b>\$1,967.77</b>	<b>\$0.00</b>	<b>\$0.00</b>	<b>\$559.90</b>	<b>\$3,291.04</b>
<b><u>Saint Germaine Road (G) 425801</u></b>								
108 GPS/GIS Activities	0.13	0.00	\$3.12	\$1.33	\$0.00	\$0.00	\$2.37	\$6.83
114 Programmed Culvert Inspections	1.71	0.00	\$37.17	\$0.00	\$0.00	\$0.00	\$27.87	\$65.04
404 Blading/Gravel Maint	0.00	2.50	\$114.95	\$202.50	\$0.00	\$0.00	\$91.13	\$408.58
442 Mowing/Weed Control	3.67	0.00	\$89.06	\$172.19	\$0.00	\$0.00	\$70.97	\$332.22
444 Tree Trimming	0.10	0.00	\$2.34	\$1.95	\$0.00	\$0.00	\$1.80	\$6.10
511 Snow Removal/Check	3.01	1.89	\$153.97	\$231.69	\$0.00	\$0.00	\$118.35	\$504.01
521 Sign Maint	0.49	0.00	\$12.07	\$3.52	\$0.00	\$0.00	\$9.13	\$24.72
Saint Germaine Road (G) 425801	9.12	4.39	\$412.68	\$613.18	\$0.00	\$0.00	\$321.64	\$1,347.49
<b>Total Saint Germaine Road (G) 425801</b>	<b>9.12</b>	<b>4.39</b>	<b>\$412.68</b>	<b>\$613.18</b>	<b>\$0.00</b>	<b>\$0.00</b>	<b>\$321.64</b>	<b>\$1,347.49</b>
<b><u>Saint Joseph Street (G) 529905</u></b>								
402 Check Roads/Bridges	1.00	0.00	\$30.65	\$35.00	\$0.00	\$0.00	\$22.75	\$88.40
511 Snow Removal/Check	4.55	2.54	\$221.02	\$234.89	\$0.00	\$0.00	\$163.93	\$619.84
Saint Joseph Street (G) 529905	5.55	2.54	\$251.67	\$269.89	\$0.00	\$0.00	\$186.68	\$708.24
<b>Total Saint Joseph Street (G) 529905</b>	<b>5.55</b>	<b>2.54</b>	<b>\$251.67</b>	<b>\$269.89</b>	<b>\$0.00</b>	<b>\$0.00</b>	<b>\$186.68</b>	<b>\$708.24</b>
<b><u>San Bernardo Street (AC) 420430</u></b>								
402 Check Roads/Bridges	0.00	0.01	\$0.36	\$0.22	\$0.00	\$0.00	\$0.26	\$0.84
426 Sweeping	0.44	0.00	\$10.65	\$16.74	\$0.00	\$0.00	\$7.80	\$35.18
444 Tree Trimming	0.14	0.00	\$3.36	\$4.32	\$0.00	\$0.00	\$2.46	\$10.13
511 Snow Removal/Check	1.06	0.27	\$32.26	\$76.69	\$54.29	\$0.00	\$23.83	\$187.06
514 Sanding Materials (Incl Haul/Mix)	0.15	0.00	\$3.82	\$9.04	\$0.00	\$0.00	\$2.80	\$15.66
803 Training	0.04	0.00	\$0.79	\$1.34	\$0.00	\$0.00	\$0.58	\$2.71
San Bernardo Street (AC) 420430	1.83	0.28	\$51.23	\$108.34	\$54.29	\$0.00	\$37.73	\$251.59
<b>Total San Bernardo Street (AC) 420430</b>	<b>1.83</b>	<b>0.28</b>	<b>\$51.23</b>	<b>\$108.34</b>	<b>\$54.29</b>	<b>\$0.00</b>	<b>\$37.73</b>	<b>\$251.59</b>
<b><u>San Francisco Street (AC) 520401</u></b>								
402 Check Roads/Bridges	1.00	0.00	\$30.65	\$35.00	\$0.00	\$0.00	\$23.49	\$89.14
434 Guardrail Maint	0.00	0.00	\$0.00	\$0.00	\$0.00	\$3,595.00	\$68.80	\$3,663.80
San Francisco Street (AC) 520401	1.00	0.00	\$30.65	\$35.00	\$0.00	\$3,595.00	\$92.29	\$3,752.94
<b>Total San Francisco Street (AC) 520401</b>	<b>1.00</b>	<b>0.00</b>	<b>\$30.65</b>	<b>\$35.00</b>	<b>\$0.00</b>	<b>\$3,595.00</b>	<b>\$92.29</b>	<b>\$3,752.94</b>
<b><u>Sand Creek Court (AC) 420431</u></b>								
402 Check Roads/Bridges	0.00	0.01	\$0.21	\$0.13	\$0.00	\$0.00	\$0.15	\$0.48
426 Sweeping	0.25	0.00	\$6.08	\$9.57	\$0.00	\$0.00	\$4.44	\$20.09
444 Tree Trimming	0.08	0.00	\$1.92	\$2.47	\$0.00	\$0.00	\$1.40	\$5.79

# Pennington County SD

Reporting Dates Year 2023

## Cost Summary By Location/Task

\\HWY-PUBWRKSQL\PubWorks\Reports\CostLocSum0383.rpt

<u>Task</u>	<u>Reg Hrs</u>	<u>OT Hrs</u>	<u>Labor Cost</u>	<u>Eqp Cost</u>	<u>Mat Cost</u>	<u>Con Cost</u>	<u>Overhead</u>	<u>Total Cost</u>
<b><u>Sand Creek Court (AC) 420431</u></b>								
511 Snow Removal/Check	0.61	0.15	\$18.43	\$43.82	\$31.02	\$0.00	\$13.51	\$106.79
514 Sanding Materials (Incl Haul/Mix)	0.08	0.00	\$2.18	\$5.17	\$0.00	\$0.00	\$1.59	\$8.94
803 Training	0.02	0.00	\$0.45	\$0.76	\$0.00	\$0.00	\$0.33	\$1.55
Sand Creek Court (AC) 420431	1.05	0.16	\$29.28	\$61.91	\$31.02	\$0.00	\$21.42	\$143.63
<b>Total Sand Creek Court (AC) 420431</b>	<b>1.05</b>	<b>0.16</b>	<b>\$29.28</b>	<b>\$61.91</b>	<b>\$31.02</b>	<b>\$0.00</b>	<b>\$21.42</b>	<b>\$143.63</b>
<b><u>Saturn Drive (AC) 426128</u></b>								
402 Check Roads/Bridges	0.00	0.01	\$0.51	\$0.32	\$0.00	\$0.00	\$0.38	\$1.21
426 Sweeping	0.63	0.00	\$15.21	\$23.91	\$0.00	\$0.00	\$11.18	\$50.30
444 Tree Trimming	0.21	0.00	\$4.80	\$6.17	\$0.00	\$0.00	\$3.52	\$14.49
511 Snow Removal/Check	1.33	0.57	\$48.07	\$109.55	\$77.55	\$0.00	\$35.75	\$270.93
514 Sanding Materials (Incl Haul/Mix)	0.21	0.00	\$5.46	\$12.91	\$0.00	\$0.00	\$4.03	\$22.40
803 Training	0.05	0.00	\$1.13	\$1.91	\$0.00	\$0.00	\$0.83	\$3.87
Saturn Drive (AC) 426128	2.43	0.59	\$75.18	\$154.78	\$77.55	\$0.00	\$55.69	\$363.19
<b>Total Saturn Drive (AC) 426128</b>	<b>2.43</b>	<b>0.59</b>	<b>\$75.18</b>	<b>\$154.78</b>	<b>\$77.55</b>	<b>\$0.00</b>	<b>\$55.69</b>	<b>\$363.19</b>
<b><u>Saturn Drive (AC) 426130</u></b>								
402 Check Roads/Bridges	0.00	0.02	\$0.82	\$0.51	\$0.00	\$0.00	\$0.60	\$1.93
426 Sweeping	1.00	0.00	\$24.34	\$38.26	\$0.00	\$0.00	\$18.03	\$80.63
444 Tree Trimming	0.33	0.00	\$7.67	\$9.88	\$0.00	\$0.00	\$5.67	\$23.22
447 Drop Inlet Inspection/Maint	0.20	0.00	\$4.64	\$2.22	\$0.00	\$0.00	\$3.41	\$10.27
511 Snow Removal/Check	2.13	0.91	\$76.91	\$175.28	\$124.08	\$0.00	\$58.05	\$434.33
514 Sanding Materials (Incl Haul/Mix)	0.34	0.00	\$8.73	\$20.66	\$0.00	\$0.00	\$6.51	\$35.90
523 Traffic Studies	2.00	0.00	\$59.31	\$35.00	\$0.00	\$0.00	\$43.58	\$137.88
803 Training	0.09	0.00	\$1.81	\$3.05	\$0.00	\$0.00	\$1.34	\$6.21
Saturn Drive (AC) 426130	6.09	0.94	\$184.24	\$284.86	\$124.08	\$0.00	\$137.20	\$730.38
<b>Total Saturn Drive (AC) 426130</b>	<b>6.09</b>	<b>0.94</b>	<b>\$184.24</b>	<b>\$284.86</b>	<b>\$124.08</b>	<b>\$0.00</b>	<b>\$137.20</b>	<b>\$730.38</b>
<b><u>Saturn Drive (AST) 426129</u></b>								
402 Check Roads/Bridges	0.01	0.04	\$1.44	\$0.89	\$0.00	\$0.00	\$1.07	\$3.39
426 Sweeping	1.76	0.00	\$42.59	\$66.96	\$0.00	\$0.00	\$32.05	\$141.59
444 Tree Trimming	0.58	0.00	\$13.43	\$17.28	\$0.00	\$0.00	\$10.06	\$40.77
511 Snow Removal/Check	3.72	1.60	\$134.60	\$306.74	\$217.14	\$0.00	\$104.56	\$763.04
514 Sanding Materials (Incl Haul/Mix)	0.59	0.01	\$15.28	\$36.16	\$0.00	\$0.00	\$11.62	\$63.06
803 Training	0.15	0.00	\$3.17	\$5.34	\$0.00	\$0.00	\$2.39	\$10.90
Saturn Drive (AST) 426129	6.81	1.64	\$210.50	\$433.37	\$217.14	\$0.00	\$161.75	\$1,022.76
<b>Total Saturn Drive (AST) 426129</b>	<b>6.81</b>	<b>1.64</b>	<b>\$210.50</b>	<b>\$433.37</b>	<b>\$217.14</b>	<b>\$0.00</b>	<b>\$161.75</b>	<b>\$1,022.76</b>
<b><u>Savannah Street (AC) 420455</u></b>								
402 Check Roads/Bridges	0.01	0.05	\$2.16	\$1.33	\$0.00	\$0.00	\$1.62	\$5.11
426 Sweeping	2.63	0.00	\$63.88	\$100.44	\$0.00	\$0.00	\$48.93	\$213.25
444 Tree Trimming	0.87	0.00	\$20.14	\$25.92	\$0.00	\$0.00	\$15.34	\$61.40
511 Snow Removal/Check	5.58	2.40	\$201.90	\$460.12	\$325.71	\$0.00	\$162.03	\$1,149.75
514 Sanding Materials (Incl Haul/Mix)	0.89	0.01	\$22.92	\$54.24	\$0.00	\$0.00	\$17.84	\$95.00
803 Training	0.23	0.00	\$4.75	\$8.01	\$0.00	\$0.00	\$3.65	\$16.42
Savannah Street (AC) 420455	10.21	2.46	\$315.75	\$650.06	\$325.71	\$0.00	\$249.40	\$1,540.93
<b>Total Savannah Street (AC) 420455</b>	<b>10.21</b>	<b>2.46</b>	<b>\$315.75</b>	<b>\$650.06</b>	<b>\$325.71</b>	<b>\$0.00</b>	<b>\$249.40</b>	<b>\$1,540.93</b>
<b><u>School Drive (AST) 427410</u></b>								
108 GPS/GIS Activities	0.11	0.00	\$2.64	\$1.13	\$0.00	\$0.00	\$1.99	\$5.76

# Pennington County SD

Reporting Dates Year 2023

## Cost Summary By Location/Task

\\HWY-PUBWRKSQL\PubWorks\Reports\CostLocSum0383.rpt

<b>Task</b>	<b>Reg Hrs</b>	<b>OT Hrs</b>	<b>Labor Cost</b>	<b>Eqp Cost</b>	<b>Mat Cost</b>	<b>Con Cost</b>	<b>Overhead</b>	<b>Total Cost</b>
<b>School Drive (AST) 427410</b>								
109 Utility Permits	1.83	0.00	\$47.54	\$43.75	\$0.00	\$0.00	\$36.36	\$127.64
402 Check Roads/Bridges	0.02	0.07	\$2.83	\$1.74	\$0.00	\$0.00	\$2.14	\$6.71
426 Sweeping	3.45	0.00	\$83.65	\$131.53	\$0.00	\$0.00	\$65.13	\$280.31
442 Mowing/Weed Control	3.10	0.00	\$75.35	\$145.70	\$0.00	\$0.00	\$59.23	\$280.28
444 Tree Trimming	0.09	0.00	\$2.72	\$1.55	\$0.00	\$0.00	\$2.06	\$6.33
511 Snow Removal/Check	7.38	3.11	\$259.96	\$347.45	\$426.53	\$0.00	\$209.92	\$1,243.85
514 Sanding Materials (Incl Haul/Mix)	1.17	0.01	\$30.01	\$71.02	\$0.00	\$0.00	\$23.86	\$124.89
School Drive (AST) 427410	17.14	3.19	\$504.70	\$743.87	\$426.53	\$0.00	\$400.69	\$2,075.78
<b>Total School Drive (AST) 427410</b>	<b>17.14</b>	<b>3.19</b>	<b>\$504.70</b>	<b>\$743.87</b>	<b>\$426.53</b>	<b>\$0.00</b>	<b>\$400.69</b>	<b>\$2,075.78</b>
<b>Schroeder Road (AST) 224601</b>								
108 GPS/GIS Activities	0.13	0.00	\$3.25	\$2.23	\$0.00	\$0.00	\$2.70	\$8.18
402 Check Roads/Bridges	0.16	0.34	\$15.78	\$13.61	\$0.00	\$0.00	\$13.26	\$42.65
408 Patching-Cut Outs	51.00	0.00	\$1,159.01	\$1,605.00	\$590.04	\$0.00	\$1,048.43	\$4,402.48
426 Sweeping	11.05	0.05	\$264.70	\$452.65	\$0.00	\$0.00	\$236.43	\$953.78
442 Mowing/Weed Control	8.82	0.02	\$211.12	\$395.48	\$0.00	\$0.00	\$190.71	\$797.30
444 Tree Trimming	0.32	0.00	\$9.92	\$11.32	\$0.00	\$0.00	\$8.51	\$29.75
511 Snow Removal/Check	30.30	8.84	\$1,134.82	\$2,738.63	\$1,279.59	\$0.00	\$1,142.27	\$6,295.31
514 Sanding Materials (Incl Haul/Mix)	3.50	0.03	\$90.04	\$213.07	\$0.00	\$0.00	\$84.08	\$387.19
525 Pavement Marking	0.00	0.00	\$0.00	\$0.00	\$0.00	\$3,002.48	\$185.90	\$3,188.38
Schroeder Road (AST) 224601	105.28	9.30	\$2,888.63	\$5,431.98	\$1,869.63	\$3,002.48	\$2,912.29	\$16,105.01
<b>Total Schroeder Road (AST) 224601</b>	<b>105.28</b>	<b>9.30</b>	<b>\$2,888.63</b>	<b>\$5,431.98</b>	<b>\$1,869.63</b>	<b>\$3,002.48</b>	<b>\$2,912.29</b>	<b>\$16,105.01</b>
<b>Schroeder Road (G) 424603</b>								
108 GPS/GIS Activities	0.02	0.00	\$0.49	\$0.34	\$0.00	\$0.00	\$0.36	\$1.20
402 Check Roads/Bridges	0.00	0.01	\$0.23	\$0.14	\$0.00	\$0.00	\$0.17	\$0.54
404 Blading/Gravel Maint	53.17	0.00	\$1,369.24	\$3,396.25	\$0.00	\$0.00	\$1,037.97	\$5,803.46
426 Sweeping	0.01	0.00	\$0.20	\$0.24	\$0.00	\$0.00	\$0.15	\$0.59
442 Mowing/Weed Control	1.34	0.00	\$31.99	\$59.92	\$0.00	\$0.00	\$24.07	\$115.97
444 Tree Trimming	5.05	0.00	\$123.43	\$111.72	\$0.00	\$0.00	\$91.75	\$326.89
511 Snow Removal/Check	5.90	2.72	\$263.52	\$620.18	\$0.00	\$0.00	\$199.45	\$1,083.15
Schroeder Road (G) 424603	65.48	2.73	\$1,789.10	\$4,188.79	\$0.00	\$0.00	\$1,353.92	\$7,331.80
<b>Total Schroeder Road (G) 424603</b>	<b>65.48</b>	<b>2.73</b>	<b>\$1,789.10</b>	<b>\$4,188.79</b>	<b>\$0.00</b>	<b>\$0.00</b>	<b>\$1,353.92</b>	<b>\$7,331.80</b>
<b>Serenity Court (AC) 420432</b>								
402 Check Roads/Bridges	0.00	0.02	\$0.72	\$0.44	\$0.00	\$0.00	\$0.53	\$1.69
409 Hand Patch/AMZ	4.00	0.00	\$81.23	\$150.00	\$31.72	\$0.00	\$60.31	\$323.26
421 Chip Seal	0.00	0.00	\$0.00	\$0.00	\$0.00	\$9,423.92	\$49.51	\$9,473.43
426 Sweeping	0.88	0.00	\$21.29	\$33.48	\$0.00	\$0.00	\$15.73	\$70.51
444 Tree Trimming	0.29	0.00	\$6.71	\$8.64	\$0.00	\$0.00	\$4.95	\$20.31
511 Snow Removal/Check	2.12	0.54	\$64.51	\$153.37	\$108.57	\$0.00	\$48.51	\$374.97
514 Sanding Materials (Incl Haul/Mix)	0.30	0.00	\$7.64	\$18.08	\$0.00	\$0.00	\$5.68	\$31.40
803 Training	0.08	0.00	\$1.58	\$2.67	\$0.00	\$0.00	\$1.17	\$5.43
Serenity Court (AC) 420432	7.67	0.56	\$183.70	\$366.69	\$140.29	\$9,423.92	\$186.39	\$10,300.98
<b>Total Serenity Court (AC) 420432</b>	<b>7.67</b>	<b>0.56</b>	<b>\$183.70</b>	<b>\$366.69</b>	<b>\$140.29</b>	<b>\$9,423.92</b>	<b>\$186.39</b>	<b>\$10,300.98</b>
<b>Shad Street (AC) 420456</b>								
402 Check Roads/Bridges	0.01	0.04	\$1.54	\$0.95	\$0.00	\$0.00	\$1.15	\$3.64
426 Sweeping	1.88	0.00	\$45.63	\$71.74	\$0.00	\$0.00	\$34.42	\$151.79
444 Tree Trimming	0.62	0.00	\$14.39	\$18.52	\$0.00	\$0.00	\$10.81	\$43.71
447 Drop Inlet Inspection/Maint	0.41	0.00	\$9.29	\$4.44	\$0.00	\$0.00	\$6.89	\$20.62

# Pennington County SD

Reporting Dates Year 2023

## Cost Summary By Location/Task

\\HWY-PUBWRKSQL\PubWorks\Reports\CostLocSum0383.rpt

<u>Task</u>	<u>Reg Hrs</u>	<u>OT Hrs</u>	<u>Labor Cost</u>	<u>Eqp Cost</u>	<u>Mat Cost</u>	<u>Con Cost</u>	<u>Overhead</u>	<u>Total Cost</u>
<b>Shad Street (AC) 420456</b>								
511 Snow Removal/Check	3.98	1.71	\$144.21	\$328.65	\$232.65	\$0.00	\$112.56	\$818.07
514 Sanding Materials (Incl Haul/Mix)	0.64	0.01	\$16.37	\$38.74	\$0.00	\$0.00	\$12.50	\$67.61
803 Training	0.16	0.00	\$3.40	\$5.72	\$0.00	\$0.00	\$2.57	\$11.69
Shad Street (AC) 420456	7.70	1.76	\$234.82	\$468.77	\$232.65	\$0.00	\$180.88	\$1,117.13
<b>Total Shad Street (AC) 420456</b>	<b>7.70</b>	<b>1.76</b>	<b>\$234.82</b>	<b>\$468.77</b>	<b>\$232.65</b>	<b>\$0.00</b>	<b>\$180.88</b>	<b>\$1,117.13</b>
<b>Shannon Court (AC) 420620</b>								
402 Check Roads/Bridges	0.00	0.01	\$0.31	\$0.19	\$0.00	\$0.00	\$0.22	\$0.72
426 Sweeping	0.38	0.00	\$9.13	\$14.35	\$0.00	\$0.00	\$6.67	\$30.15
444 Tree Trimming	0.01	0.00	\$0.30	\$0.17	\$0.00	\$0.00	\$0.22	\$0.68
511 Snow Removal/Check	0.92	0.22	\$27.14	\$37.90	\$46.53	\$0.00	\$19.94	\$131.51
514 Sanding Materials (Incl Haul/Mix)	0.13	0.00	\$3.27	\$7.75	\$0.00	\$0.00	\$2.40	\$13.42
Shannon Court (AC) 420620	1.44	0.23	\$40.14	\$60.36	\$46.53	\$0.00	\$29.45	\$176.48
<b>Total Shannon Court (AC) 420620</b>	<b>1.44</b>	<b>0.23</b>	<b>\$40.14</b>	<b>\$60.36</b>	<b>\$46.53</b>	<b>\$0.00</b>	<b>\$29.45</b>	<b>\$176.48</b>
<b>Sharp Drive (AC) 420621</b>								
109 Utility Permits	0.25	0.00	\$6.48	\$8.75	\$0.00	\$0.00	\$4.85	\$20.08
402 Check Roads/Bridges	0.01	0.03	\$1.34	\$0.82	\$0.00	\$0.00	\$0.99	\$3.15
422 Crack Seal	0.00	0.00	\$0.00	\$0.00	\$0.00	\$1,467.93	\$14.32	\$1,482.25
426 Sweeping	1.63	0.00	\$39.55	\$62.18	\$0.00	\$0.00	\$29.68	\$131.40
444 Tree Trimming	0.04	0.00	\$1.29	\$0.73	\$0.00	\$0.00	\$0.95	\$2.97
447 Drop Inlet Inspection/Maint	0.41	0.00	\$9.29	\$4.44	\$0.00	\$0.00	\$6.87	\$20.60
511 Snow Removal/Check	3.80	1.16	\$119.63	\$164.25	\$201.63	\$0.00	\$91.52	\$577.04
514 Sanding Materials (Incl Haul/Mix)	0.55	0.01	\$14.19	\$33.57	\$0.00	\$0.00	\$10.76	\$58.52
Sharp Drive (AC) 420621	6.68	1.20	\$191.76	\$274.75	\$201.63	\$1,467.93	\$159.94	\$2,296.01
<b>Total Sharp Drive (AC) 420621</b>	<b>6.68</b>	<b>1.20</b>	<b>\$191.76</b>	<b>\$274.75</b>	<b>\$201.63</b>	<b>\$1,467.93</b>	<b>\$159.94</b>	<b>\$2,296.01</b>
<b>Sharp Lane (AC) 420622</b>								
109 Utility Permits	0.25	0.00	\$6.48	\$8.75	\$0.00	\$0.00	\$4.74	\$19.97
402 Check Roads/Bridges	0.00	0.01	\$0.36	\$0.22	\$0.00	\$0.00	\$0.26	\$0.84
422 Crack Seal	0.00	0.00	\$0.00	\$0.00	\$0.00	\$407.76	\$1.07	\$408.83
426 Sweeping	0.44	0.00	\$10.65	\$16.74	\$0.00	\$0.00	\$7.80	\$35.18
444 Tree Trimming	0.01	0.00	\$0.35	\$0.20	\$0.00	\$0.00	\$0.25	\$0.80
511 Snow Removal/Check	1.01	0.33	\$32.37	\$44.22	\$54.29	\$0.00	\$23.83	\$154.71
514 Sanding Materials (Incl Haul/Mix)	0.15	0.00	\$3.82	\$9.04	\$0.00	\$0.00	\$2.80	\$15.66
Sharp Lane (AC) 420622	1.86	0.34	\$54.03	\$79.17	\$54.29	\$407.76	\$40.75	\$636.00
<b>Total Sharp Lane (AC) 420622</b>	<b>1.86</b>	<b>0.34</b>	<b>\$54.03</b>	<b>\$79.17</b>	<b>\$54.29</b>	<b>\$407.76</b>	<b>\$40.75</b>	<b>\$636.00</b>
<b>Sharpe Road (G) 249801</b>								
402 Check Roads/Bridges	2.00	0.00	\$61.30	\$70.00	\$0.00	\$0.00	\$80.93	\$212.23
404 Blading/Gravel Maint	32.00	2.00	\$1,027.32	\$2,950.00	\$0.00	\$0.00	\$1,849.66	\$5,826.98
426 Sweeping	0.17	0.00	\$4.31	\$7.45	\$0.00	\$0.00	\$6.40	\$18.16
442 Mowing/Weed Control	26.30	0.00	\$656.70	\$1,493.69	\$0.00	\$0.00	\$1,073.50	\$3,223.88
445 Trash Cleanup	6.00	0.00	\$143.49	\$105.00	\$0.00	\$0.00	\$173.09	\$421.58
511 Snow Removal/Check	9.24	7.69	\$626.75	\$1,235.06	\$0.00	\$0.00	\$971.65	\$2,833.46
522 Sign Vandalism	1.00	0.00	\$25.46	\$35.00	\$0.00	\$0.00	\$35.26	\$95.72
601 Storm Damage Repair	0.00	1.00	\$46.01	\$90.00	\$0.00	\$0.00	\$71.14	\$207.15
Sharpe Road (G) 249801	76.71	10.69	\$2,591.34	\$5,986.20	\$0.00	\$0.00	\$4,261.63	\$12,839.17
<b>Total Sharpe Road (G) 249801</b>	<b>76.71</b>	<b>10.69</b>	<b>\$2,591.34</b>	<b>\$5,986.20</b>	<b>\$0.00</b>	<b>\$0.00</b>	<b>\$4,261.63</b>	<b>\$12,839.17</b>

# Pennington County SD

Reporting Dates Year 2023

## Cost Summary By Location/Task

\\HWY-PUBWRKSQL\PubWorks\Reports\CostLocSum0383.rpt

<b>Task</b>	<b>Reg Hrs</b>	<b>OT Hrs</b>	<b>Labor Cost</b>	<b>Eqp Cost</b>	<b>Mat Cost</b>	<b>Con Cost</b>	<b>Overhead</b>	<b>Total Cost</b>
<b><u>Shayla Court (AC) 420457</u></b>								
402 Check Roads/Bridges	0.00	0.01	\$0.36	\$0.22	\$0.00	\$0.00	\$0.26	\$0.84
426 Sweeping	0.44	0.00	\$10.65	\$16.74	\$0.00	\$0.00	\$7.80	\$35.18
444 Tree Trimming	0.14	0.00	\$3.36	\$4.32	\$0.00	\$0.00	\$2.46	\$10.13
447 Drop Inlet Inspection/Maint	0.41	0.00	\$9.29	\$4.44	\$0.00	\$0.00	\$6.77	\$20.50
511 Snow Removal/Check	0.93	0.40	\$33.65	\$76.69	\$54.29	\$0.00	\$24.84	\$189.46
514 Sanding Materials (Incl Haul/Mix)	0.15	0.00	\$3.82	\$9.04	\$0.00	\$0.00	\$2.80	\$15.66
803 Training	0.04	0.00	\$0.79	\$1.34	\$0.00	\$0.00	\$0.58	\$2.71
<b>Shayla Court (AC) 420457</b>	<b>2.11</b>	<b>0.41</b>	<b>\$61.91</b>	<b>\$112.79</b>	<b>\$54.29</b>	<b>\$0.00</b>	<b>\$45.51</b>	<b>\$274.49</b>
<b>Total Shayla Court (AC) 420457</b>	<b>2.11</b>	<b>0.41</b>	<b>\$61.91</b>	<b>\$112.79</b>	<b>\$54.29</b>	<b>\$0.00</b>	<b>\$45.51</b>	<b>\$274.49</b>
<b><u>Sheridan Lake Road (AC) 122801</u></b>								
102 Inspections	2.25	0.00	\$58.34	\$59.06	\$0.00	\$0.00	\$52.13	\$169.51
106 Construction Engineering	2.13	0.00	\$55.10	\$61.25	\$0.00	\$0.00	\$49.71	\$166.06
108 GPS/GIS Activities	0.17	0.00	\$4.39	\$3.02	\$0.00	\$0.00	\$3.80	\$11.21
109 Utility Permits	4.50	0.00	\$116.69	\$105.00	\$0.00	\$0.00	\$103.18	\$324.85
402 Check Roads/Bridges	0.22	0.46	\$21.32	\$18.39	\$0.00	\$0.00	\$18.79	\$58.51
426 Sweeping	16.94	0.07	\$403.97	\$679.26	\$0.00	\$0.00	\$383.69	\$1,466.91
434 Guardrail Maint	19.00	0.00	\$414.24	\$492.50	\$47.59	\$0.00	\$380.35	\$1,334.68
442 Mowing/Weed Control	12.92	0.03	\$301.60	\$544.50	\$0.00	\$0.00	\$289.59	\$1,135.70
444 Tree Trimming	30.00	0.00	\$727.42	\$515.00	\$0.00	\$0.00	\$631.65	\$1,874.07
445 Trash Cleanup	9.50	0.00	\$224.04	\$30.00	\$0.00	\$0.00	\$183.78	\$437.82
446 Drainage Maint/Ditch Work	51.00	0.00	\$1,228.59	\$1,460.00	\$0.00	\$0.00	\$1,116.21	\$3,804.79
511 Snow Removal/Check	32.87	11.43	\$1,198.91	\$1,908.40	\$1,729.39	\$0.00	\$1,274.44	\$6,111.14
514 Sanding Materials (Incl Haul/Mix)	4.72	0.04	\$121.69	\$287.96	\$0.00	\$0.00	\$122.55	\$532.21
521 Sign Maint	9.73	0.00	\$272.21	\$140.25	\$201.93	\$0.00	\$248.87	\$863.25
523 Traffic Studies	1.00	0.00	\$27.46	\$35.00	\$0.00	\$0.00	\$25.15	\$87.61
525 Pavement Marking	0.00	0.00	\$0.00	\$0.00	\$0.00	\$1,668.66	\$139.63	\$1,808.29
<b>Sheridan Lake Road (AC) 122801</b>	<b>196.96</b>	<b>12.04</b>	<b>\$5,175.96</b>	<b>\$6,339.58</b>	<b>\$1,978.91</b>	<b>\$1,668.66</b>	<b>\$5,023.53</b>	<b>\$20,186.60</b>
<b>Total Sheridan Lake Road (AC) 122801</b>	<b>196.96</b>	<b>12.04</b>	<b>\$5,175.96</b>	<b>\$6,339.58</b>	<b>\$1,978.91</b>	<b>\$1,668.66</b>	<b>\$5,023.53</b>	<b>\$20,186.60</b>
<b><u>Sheridan Lake Road (AC) 122802</u></b>								
102 Inspections	2.50	0.00	\$66.95	\$64.89	\$0.00	\$0.00	\$61.02	\$192.84
106 Construction Engineering	1.13	0.00	\$29.17	\$26.25	\$0.00	\$0.00	\$26.40	\$81.82
108 GPS/GIS Activities	0.19	0.00	\$4.96	\$3.41	\$0.00	\$0.00	\$4.39	\$12.76
109 Utility Permits	2.17	0.00	\$56.18	\$59.79	\$0.00	\$0.00	\$51.72	\$167.69
113 Small Structure/Large Culvert Insp	1.50	0.00	\$38.19	\$52.50	\$0.00	\$0.00	\$36.28	\$126.97
201 Reconstruct/Realign	0.00	0.00	\$0.00	\$0.00	\$0.00	\$27,154.18	\$2,567.75	\$29,721.93
402 Check Roads/Bridges	1.38	0.52	\$58.58	\$60.16	\$0.00	\$0.00	\$53.72	\$172.46
426 Sweeping	16.88	0.08	\$404.27	\$691.31	\$0.00	\$0.00	\$396.86	\$1,492.45
434 Guardrail Maint	8.50	1.50	\$258.13	\$300.00	\$47.59	\$0.00	\$244.53	\$850.25
442 Mowing/Weed Control	13.47	0.04	\$322.43	\$604.00	\$0.00	\$0.00	\$321.50	\$1,247.94
445 Trash Cleanup	0.00	1.50	\$68.97	\$52.50	\$0.00	\$0.00	\$61.52	\$182.99
511 Snow Removal/Check	37.24	19.62	\$1,582.53	\$2,535.71	\$1,954.29	\$0.00	\$1,722.22	\$7,794.75
514 Sanding Materials (Incl Haul/Mix)	5.34	0.05	\$137.51	\$325.41	\$0.00	\$0.00	\$143.53	\$606.45
521 Sign Maint	12.15	0.00	\$341.58	\$177.56	\$61.95	\$0.00	\$302.74	\$883.82
523 Traffic Studies	2.50	0.00	\$68.65	\$87.50	\$0.00	\$0.00	\$64.57	\$220.72
<b>Sheridan Lake Road (AC) 122802</b>	<b>104.94</b>	<b>23.31</b>	<b>\$3,438.11</b>	<b>\$5,041.00</b>	<b>\$2,063.83</b>	<b>\$27,154.18</b>	<b>\$6,058.74</b>	<b>\$43,755.83</b>
<b>Total Sheridan Lake Road (AC) 122802</b>	<b>104.94</b>	<b>23.31</b>	<b>\$3,438.11</b>	<b>\$5,041.00</b>	<b>\$2,063.83</b>	<b>\$27,154.18</b>	<b>\$6,058.74</b>	<b>\$43,755.83</b>
<b><u>Sheridan Lake Road (AC) 122803</u></b>								
102 Inspections	2.50	0.00	\$66.95	\$64.89	\$0.00	\$0.00	\$68.24	\$200.06
106 Construction Engineering	1.13	0.00	\$29.17	\$26.25	\$0.00	\$0.00	\$29.44	\$84.86

# Pennington County SD

Reporting Dates Year 2023

## Cost Summary By Location/Task

\\HWY-PUBWRKSQL\PubWorks\Reports\CostLocSum0383.rpt

<u>Task</u>	<u>Reg Hrs</u>	<u>OT Hrs</u>	<u>Labor Cost</u>	<u>Eqp Cost</u>	<u>Mat Cost</u>	<u>Con Cost</u>	<u>Overhead</u>	<u>Total Cost</u>
<b><u>Sheridan Lake Road (AC) 122803</u></b>								
108 GPS/GIS Activities	2.31	0.00	\$67.14	\$40.38	\$0.00	\$0.00	\$64.77	\$172.29
109 Utility Permits	5.00	0.00	\$129.65	\$100.62	\$0.00	\$0.00	\$128.43	\$358.69
113 Small Structure/Large Culvert Insp	1.50	0.00	\$38.19	\$52.50	\$0.00	\$0.00	\$41.25	\$131.94
201 Reconstruct/Realign	0.00	0.00	\$0.00	\$0.00	\$0.00	\$42,886.36	\$6,404.97	\$49,291.33
402 Check Roads/Bridges	1.56	0.83	\$73.82	\$67.83	\$0.00	\$0.00	\$74.70	\$216.35
426 Sweeping	26.66	0.13	\$638.49	\$1,091.84	\$0.00	\$0.00	\$721.59	\$2,451.91
434 Guardrail Maint	10.00	0.00	\$237.65	\$300.00	\$47.59	\$0.00	\$259.80	\$845.04
441 Fencing	71.50	4.50	\$1,880.96	\$1,245.00	\$0.00	\$0.00	\$1,831.34	\$4,957.29
442 Mowing/Weed Control	21.28	0.06	\$509.24	\$953.94	\$0.00	\$0.00	\$587.93	\$2,051.12
444 Tree Trimming	9.25	0.00	\$216.15	\$400.00	\$0.00	\$0.00	\$248.81	\$864.95
511 Snow Removal/Check	72.42	17.38	\$2,339.45	\$4,004.82	\$3,086.53	\$0.00	\$3,105.54	\$12,536.34
514 Sanding Materials (Incl Haul/Mix)	8.43	0.08	\$217.18	\$513.94	\$0.00	\$0.00	\$266.74	\$997.87
521 Sign Maint	18.76	0.00	\$523.58	\$259.18	\$0.00	\$0.00	\$496.72	\$1,279.49
523 Traffic Studies	1.00	0.00	\$27.46	\$35.00	\$0.00	\$0.00	\$29.25	\$91.71
Sheridan Lake Road (AC) 122803	253.29	22.97	\$6,995.08	\$9,156.19	\$3,134.12	\$42,886.36	\$14,359.52	\$76,531.24
<b>Total Sheridan Lake Road (AC) 122803</b>	<b>253.29</b>	<b>22.97</b>	<b>\$6,995.08</b>	<b>\$9,156.19</b>	<b>\$3,134.12</b>	<b>\$42,886.36</b>	<b>\$14,359.52</b>	<b>\$76,531.24</b>
<b><u>Sheridan Lake Road (AC) 122804</u></b>								
102 Inspections	4.00	0.00	\$105.85	\$82.39	\$0.00	\$0.00	\$112.71	\$300.92
106 Construction Engineering	1.13	0.00	\$29.17	\$26.25	\$0.00	\$0.00	\$31.75	\$87.17
108 GPS/GIS Activities	6.39	0.00	\$171.17	\$181.89	\$0.00	\$0.00	\$191.60	\$544.66
109 Utility Permits	1.21	0.00	\$31.49	\$25.00	\$0.00	\$0.00	\$33.63	\$90.12
113 Small Structure/Large Culvert Insp	4.00	0.00	\$101.84	\$140.00	\$0.00	\$0.00	\$120.07	\$361.91
201 Reconstruct/Realign	0.00	0.00	\$0.00	\$0.00	\$0.00	\$54,847.11	\$10,475.78	\$65,322.89
402 Check Roads/Bridges	1.01	1.06	\$65.89	\$59.48	\$0.00	\$0.00	\$71.75	\$197.12
409 Hand Patch/AMZ	2.00	0.00	\$46.66	\$75.00	\$24.63	\$0.00	\$61.79	\$208.08
426 Sweeping	34.09	0.16	\$816.56	\$1,396.34	\$0.00	\$0.00	\$1,015.01	\$3,227.91
434 Guardrail Maint	10.00	0.00	\$237.65	\$300.00	\$47.59	\$0.00	\$284.18	\$869.42
442 Mowing/Weed Control	27.15	0.14	\$652.30	\$1,219.99	\$0.00	\$0.00	\$830.80	\$2,703.09
446 Drainage Maint/Ditch Work	27.25	0.00	\$655.45	\$210.00	\$0.00	\$0.00	\$640.77	\$1,506.21
511 Snow Removal/Check	90.47	24.37	\$3,015.48	\$5,121.74	\$3,947.35	\$0.00	\$4,495.62	\$16,580.19
514 Sanding Materials (Incl Haul/Mix)	10.78	0.10	\$277.75	\$657.28	\$0.00	\$0.00	\$380.08	\$1,315.11
521 Sign Maint	44.37	0.00	\$1,246.14	\$845.51	\$449.32	\$0.00	\$1,389.28	\$3,930.24
523 Traffic Studies	1.00	0.00	\$27.46	\$35.00	\$0.00	\$0.00	\$31.85	\$94.31
Sheridan Lake Road (AC) 122804	264.85	25.84	\$7,480.85	\$10,375.88	\$4,468.89	\$54,847.11	\$20,166.66	\$97,339.34
<b>Total Sheridan Lake Road (AC) 122804</b>	<b>264.85</b>	<b>25.84</b>	<b>\$7,480.85</b>	<b>\$10,375.88</b>	<b>\$4,468.89</b>	<b>\$54,847.11</b>	<b>\$20,166.66</b>	<b>\$97,339.34</b>
<b><u>Sherman Street (G/AST) 529904</u></b>								
402 Check Roads/Bridges	0.01	0.03	\$1.30	\$1.15	\$0.00	\$0.00	\$0.96	\$3.41
426 Sweeping	1.00	0.00	\$23.94	\$41.00	\$0.00	\$0.00	\$17.73	\$82.68
446 Drainage Maint/Ditch Work	27.50	0.00	\$768.09	\$512.50	\$0.00	\$0.00	\$564.39	\$1,844.97
511 Snow Removal/Check	3.68	1.88	\$172.26	\$198.50	\$0.00	\$0.00	\$127.05	\$497.80
521 Sign Maint	7.00	0.00	\$207.59	\$122.50	\$0.00	\$0.00	\$152.44	\$482.52
525 Pavement Marking	0.00	0.00	\$0.00	\$0.00	\$0.00	\$27.81	\$0.16	\$27.97
Sherman Street (G/AST) 529904	39.19	1.91	\$1,173.17	\$875.65	\$0.00	\$27.81	\$862.72	\$2,939.34
<b>Total Sherman Street (G/AST) 529904</b>	<b>39.19</b>	<b>1.91</b>	<b>\$1,173.17</b>	<b>\$875.65</b>	<b>\$0.00</b>	<b>\$27.81</b>	<b>\$862.72</b>	<b>\$2,939.34</b>
<b><u>Sherry Court (AC) 427412</u></b>								
109 Utility Permits	0.50	0.00	\$12.97	\$17.50	\$0.00	\$0.00	\$9.52	\$39.98
402 Check Roads/Bridges	3.00	0.01	\$92.46	\$105.32	\$0.00	\$0.00	\$67.81	\$265.58
426 Sweeping	0.63	0.00	\$15.21	\$23.91	\$0.00	\$0.00	\$11.18	\$50.30
444 Tree Trimming	0.02	0.00	\$0.49	\$0.28	\$0.00	\$0.00	\$0.36	\$1.14

# Pennington County SD

Reporting Dates Year 2023

## Cost Summary By Location/Task

\\HWY-PUBWRKSQL\PubWorks\Reports\CostLocSum0383.rpt

Task	Reg Hrs	OT Hrs	Labor Cost	Eqp Cost	Mat Cost	Con Cost	Overhead	Total Cost
<b>Sherry Court (AC) 427412</b>								
446 Drainage Maint/Ditch Work	5.00	0.00	\$106.80	\$75.00	\$0.00	\$0.00	\$78.16	\$259.96
511 Snow Removal/Check	1.34	0.56	\$47.26	\$63.17	\$77.55	\$0.00	\$34.99	\$222.98
514 Sanding Materials (Incl Haul/Mix)	0.21	0.00	\$5.46	\$12.91	\$0.00	\$0.00	\$4.03	\$22.40
Sherry Court (AC) 427412	10.70	0.58	\$280.66	\$298.10	\$77.55	\$0.00	\$206.04	\$862.33
<b>Total Sherry Court (AC) 427412</b>	<b>10.70</b>	<b>0.58</b>	<b>\$280.66</b>	<b>\$298.10</b>	<b>\$77.55</b>	<b>\$0.00</b>	<b>\$206.04</b>	<b>\$862.33</b>
<b>Shields Road (AST) 421701</b>								
108 GPS/GIS Activities	0.03	0.00	\$0.83	\$0.57	\$0.00	\$0.00	\$0.62	\$2.02
402 Check Roads/Bridges	0.04	0.09	\$4.02	\$3.46	\$0.00	\$0.00	\$3.03	\$10.51
408 Patching-Cut Outs	52.50	0.50	\$1,211.85	\$1,557.50	\$631.38	\$0.00	\$932.69	\$4,333.42
426 Sweeping	2.81	0.01	\$67.38	\$115.22	\$0.00	\$0.00	\$51.76	\$234.35
442 Mowing/Weed Control	2.24	0.01	\$53.86	\$100.67	\$0.00	\$0.00	\$41.51	\$196.04
444 Tree Trimming	10.15	0.00	\$236.60	\$278.98	\$0.00	\$0.00	\$179.76	\$695.34
511 Snow Removal/Check	6.19	3.89	\$273.45	\$594.74	\$325.71	\$0.00	\$217.18	\$1,411.09
514 Sanding Materials (Incl Haul/Mix)	0.89	0.01	\$22.92	\$54.24	\$0.00	\$0.00	\$17.84	\$95.00
521 Sign Maint	0.68	0.00	\$16.29	\$3.79	\$0.00	\$0.00	\$12.13	\$32.21
523 Traffic Studies	1.50	0.00	\$43.63	\$52.50	\$0.00	\$0.00	\$33.16	\$129.29
Shields Road (AST) 421701	77.04	4.51	\$1,930.82	\$2,761.66	\$957.10	\$0.00	\$1,489.69	\$7,139.27
<b>Total Shields Road (AST) 421701</b>	<b>77.04</b>	<b>4.51</b>	<b>\$1,930.82</b>	<b>\$2,761.66</b>	<b>\$957.10</b>	<b>\$0.00</b>	<b>\$1,489.69</b>	<b>\$7,139.27</b>
<b>Shiloh Court (AC) 420433</b>								
402 Check Roads/Bridges	0.00	0.00	\$0.10	\$0.06	\$0.00	\$0.00	\$0.07	\$0.24
426 Sweeping	0.13	0.00	\$3.04	\$4.78	\$0.00	\$0.00	\$2.21	\$10.04
444 Tree Trimming	0.04	0.00	\$0.96	\$1.23	\$0.00	\$0.00	\$0.70	\$2.89
511 Snow Removal/Check	0.30	0.08	\$9.22	\$21.91	\$15.51	\$0.00	\$6.72	\$53.36
514 Sanding Materials (Incl Haul/Mix)	0.04	0.00	\$1.09	\$2.58	\$0.00	\$0.00	\$0.79	\$4.47
803 Training	0.01	0.00	\$0.23	\$0.38	\$0.00	\$0.00	\$0.16	\$0.77
Shiloh Court (AC) 420433	0.52	0.08	\$14.64	\$30.96	\$15.51	\$0.00	\$10.66	\$71.77
<b>Total Shiloh Court (AC) 420433</b>	<b>0.52</b>	<b>0.08</b>	<b>\$14.64</b>	<b>\$30.96</b>	<b>\$15.51</b>	<b>\$0.00</b>	<b>\$10.66</b>	<b>\$71.77</b>
<b>Shorb Road (G) 423802</b>								
108 GPS/GIS Activities	0.22	0.00	\$5.28	\$2.26	\$0.00	\$0.00	\$4.14	\$11.68
404 Blading/Gravel Maint	12.42	0.00	\$345.05	\$820.42	\$0.00	\$0.00	\$298.41	\$1,463.88
442 Mowing/Weed Control	6.21	0.00	\$150.71	\$291.40	\$0.00	\$0.00	\$127.58	\$569.68
511 Snow Removal/Check	7.02	1.98	\$259.70	\$558.47	\$0.00	\$0.00	\$222.16	\$1,040.33
521 Sign Maint	1.27	0.00	\$29.22	\$7.66	\$0.00	\$0.00	\$22.72	\$59.59
Shorb Road (G) 423802	27.13	1.98	\$789.96	\$1,680.20	\$0.00	\$0.00	\$675.01	\$3,145.17
<b>CU 423802+1.082 - Shorb Road (G) 423802</b>								
114 Programmed Culvert Inspections	2.00	0.00	\$48.11	\$35.00	\$0.00	\$0.00	\$38.33	\$121.44
CU 423802+1.082	2.00	0.00	\$48.11	\$35.00	\$0.00	\$0.00	\$38.33	\$121.44
<b>LG 423802+00.97 - Shorb Road (G) 423802</b>								
102 Inspections	1.50	0.00	\$35.66	\$15.00	\$0.00	\$0.00	\$27.97	\$78.64
LG 423802+00.97	1.50	0.00	\$35.66	\$15.00	\$0.00	\$0.00	\$27.97	\$78.64
<b>Total Shorb Road (G) 423802</b>	<b>30.63</b>	<b>1.98</b>	<b>\$873.73</b>	<b>\$1,730.20</b>	<b>\$0.00</b>	<b>\$0.00</b>	<b>\$741.31</b>	<b>\$3,345.25</b>
<b>Silver City Road (AST) 329901</b>								
102 Inspections	10.75	0.00	\$375.39	\$201.25	\$0.00	\$0.00	\$371.85	\$948.49
108 GPS/GIS Activities	0.36	0.00	\$9.05	\$6.22	\$0.00	\$0.00	\$9.21	\$24.48
109 Utility Permits	0.00	3.00	\$103.32	\$105.00	\$0.00	\$0.00	\$110.91	\$319.23



# Pennington County SD

Reporting Dates Year 2023

## Cost Summary By Location/Task

\\HWY-PUBWRKSQL\PubWorks\Reports\CostLocSum0383.rpt

<b>Task</b>	<b>Reg Hrs</b>	<b>OT Hrs</b>	<b>Labor Cost</b>	<b>Eqp Cost</b>	<b>Mat Cost</b>	<b>Con Cost</b>	<b>Overhead</b>	<b>Total Cost</b>
<b>Silver City Road (AST) 329901</b>								
402 Check Roads/Bridges	2.26	0.96	\$102.95	\$85.19	\$0.00	\$0.00	\$107.15	\$295.29
408 Patching-Cut Outs	175.75	4.00	\$4,226.77	\$7,642.50	\$1,525.50	\$258.00	\$5,422.81	\$19,075.58
426 Sweeping	30.81	0.15	\$737.95	\$1,261.92	\$0.00	\$0.00	\$880.53	\$2,880.40
434 Guardrail Maint	24.50	0.00	\$593.31	\$290.00	\$0.00	\$0.00	\$582.86	\$1,466.17
442 Mowing/Weed Control	24.50	0.16	\$589.93	\$1,102.55	\$0.00	\$0.00	\$720.09	\$2,412.57
444 Tree Trimming	53.75	1.00	\$1,311.86	\$1,075.00	\$0.00	\$0.00	\$1,363.64	\$3,750.49
511 Snow Removal/Check	78.21	25.20	\$2,965.07	\$6,617.34	\$3,567.35	\$0.00	\$4,420.72	\$17,570.48
514 Sanding Materials (Incl Haul/Mix)	9.75	0.09	\$251.02	\$594.01	\$0.00	\$0.00	\$327.95	\$1,172.97
521 Sign Maint	12.00	0.00	\$350.50	\$350.00	\$57.45	\$0.00	\$385.09	\$1,143.04
522 Sign Vandalism	2.50	0.00	\$63.65	\$87.50	\$20.86	\$0.00	\$75.86	\$247.87
525 Pavement Marking	0.00	0.00	\$0.00	\$0.00	\$0.00	\$8,100.39	\$1,398.23	\$9,498.62
815 Accidents/Emergency Work	0.00	0.50	\$17.22	\$17.50	\$0.00	\$0.00	\$18.48	\$53.20
<b>Silver City Road (AST) 329901</b>	<b>425.13</b>	<b>35.06</b>	<b>\$11,697.98</b>	<b>\$19,435.98</b>	<b>\$5,171.15</b>	<b>\$8,358.39</b>	<b>\$16,195.39</b>	<b>\$60,858.88</b>
<b>CU 329901+2.444 - Silver City Road (AST) 329901</b>								
405 Culvert Maint	17.00	0.00	\$415.97	\$621.25	\$0.00	\$0.00	\$480.79	\$1,518.01
<b>CU 329901+2.444</b>	<b>17.00</b>	<b>0.00</b>	<b>\$415.97</b>	<b>\$621.25</b>	<b>\$0.00</b>	<b>\$0.00</b>	<b>\$480.79</b>	<b>\$1,518.01</b>
<b>CU 329901+2.665 - Silver City Road (AST) 329901</b>								
405 Culvert Maint	17.25	0.00	\$422.84	\$621.25	\$0.00	\$0.00	\$486.95	\$1,531.03
<b>CU 329901+2.665</b>	<b>17.25</b>	<b>0.00</b>	<b>\$422.84</b>	<b>\$621.25</b>	<b>\$0.00</b>	<b>\$0.00</b>	<b>\$486.95</b>	<b>\$1,531.03</b>
<b>LG 329901+00.27 - Silver City Road (AST) 329901</b>								
102 Inspections	1.00	0.00	\$26.38	\$17.50	\$0.00	\$0.00	\$26.71	\$70.59
304 Clean Livestock Guard	35.00	0.00	\$839.00	\$750.00	\$41.25	\$0.00	\$890.03	\$2,520.28
<b>LG 329901+00.27</b>	<b>36.00</b>	<b>0.00</b>	<b>\$865.38</b>	<b>\$767.50</b>	<b>\$41.25</b>	<b>\$0.00</b>	<b>\$916.74</b>	<b>\$2,590.87</b>
<b>LG 329901+02.83 - Silver City Road (AST) 329901</b>								
102 Inspections	1.00	0.00	\$26.38	\$17.50	\$0.00	\$0.00	\$26.71	\$70.59
303 Repair Livestock Guard	31.75	0.00	\$773.54	\$477.50	\$0.00	\$0.00	\$777.09	\$2,028.13
<b>LG 329901+02.83</b>	<b>32.75</b>	<b>0.00</b>	<b>\$799.92</b>	<b>\$495.00</b>	<b>\$0.00</b>	<b>\$0.00</b>	<b>\$803.80</b>	<b>\$2,098.73</b>
<b>LG 329901+04.42 - Silver City Road (AST) 329901</b>								
102 Inspections	2.00	0.00	\$52.76	\$35.00	\$0.00	\$0.00	\$53.42	\$141.18
<b>LG 329901+04.42</b>	<b>2.00</b>	<b>0.00</b>	<b>\$52.76</b>	<b>\$35.00</b>	<b>\$0.00</b>	<b>\$0.00</b>	<b>\$53.42</b>	<b>\$141.18</b>
<b>Total Silver City Road (AST) 329901</b>	<b>530.13</b>	<b>35.06</b>	<b>\$14,254.85</b>	<b>\$21,975.98</b>	<b>\$5,212.40</b>	<b>\$8,358.39</b>	<b>\$18,937.09</b>	<b>\$68,738.69</b>
<b>Silver City Road (G) 329902</b>								
108 GPS/GIS Activities	0.03	0.00	\$0.79	\$0.54	\$0.00	\$0.00	\$0.59	\$1.92
402 Check Roads/Bridges	0.00	0.01	\$0.36	\$0.23	\$0.00	\$0.00	\$0.27	\$0.86
426 Sweeping	0.02	0.00	\$0.32	\$0.39	\$0.00	\$0.00	\$0.24	\$0.95
434 Guardrail Maint	0.00	0.00	\$0.00	\$0.00	\$0.00	\$8,166.48	\$122.58	\$8,289.06
442 Mowing/Weed Control	2.13	0.01	\$51.30	\$95.87	\$0.00	\$0.00	\$39.42	\$186.59
511 Snow Removal/Check	6.13	2.85	\$265.86	\$575.00	\$0.00	\$0.00	\$205.48	\$1,046.33
523 Traffic Studies	3.50	0.00	\$96.11	\$122.50	\$0.00	\$0.00	\$73.00	\$291.61
<b>Silver City Road (G) 329902</b>	<b>11.81</b>	<b>2.88</b>	<b>\$414.74</b>	<b>\$794.53</b>	<b>\$0.00</b>	<b>\$8,166.48</b>	<b>\$441.58</b>	<b>\$9,817.33</b>
<b>Total Silver City Road (G) 329902</b>	<b>11.81</b>	<b>2.88</b>	<b>\$414.74</b>	<b>\$794.53</b>	<b>\$0.00</b>	<b>\$8,166.48</b>	<b>\$441.58</b>	<b>\$9,817.33</b>
<b>Silver Fox Spur (AST) 428804</b>								
108 GPS/GIS Activities	0.02	0.00	\$0.53	\$0.37	\$0.00	\$0.00	\$0.39	\$1.29
402 Check Roads/Bridges	0.08	0.06	\$4.11	\$3.98	\$0.00	\$0.00	\$3.07	\$11.16
426 Sweeping	1.81	0.01	\$43.31	\$74.07	\$0.00	\$0.00	\$32.61	\$149.99
442 Mowing/Weed Control	1.44	0.01	\$34.63	\$64.71	\$0.00	\$0.00	\$26.13	\$125.47

# Pennington County SD

Reporting Dates Year 2023

## Cost Summary By Location/Task

\\HWY-PUBWRKSQL\PubWorks\Reports\CostLocSum0383.rpt

<u>Task</u>	<u>Reg Hrs</u>	<u>OT Hrs</u>	<u>Labor Cost</u>	<u>Eqp Cost</u>	<u>Mat Cost</u>	<u>Con Cost</u>	<u>Overhead</u>	<u>Total Cost</u>
<b>Silver Fox Spur (AST) 428804</b>								
444 Tree Trimming	0.04	0.00	\$1.28	\$0.88	\$0.00	\$0.00	\$0.95	\$3.10
511 Snow Removal/Check	3.77	1.04	\$144.16	\$298.54	\$209.39	\$0.00	\$111.18	\$763.26
514 Sanding Materials (Incl Haul/Mix)	0.57	0.01	\$14.73	\$34.87	\$0.00	\$0.00	\$11.19	\$60.79
521 Sign Maint	0.31	0.00	\$7.81	\$2.67	\$0.00	\$0.00	\$5.77	\$16.25
Silver Fox Spur (AST) 428804	8.04	1.12	\$250.56	\$480.07	\$209.39	\$0.00	\$191.29	\$1,131.31
<b>Total Silver Fox Spur (AST) 428804</b>	<b>8.04</b>	<b>1.12</b>	<b>\$250.56</b>	<b>\$480.07</b>	<b>\$209.39</b>	<b>\$0.00</b>	<b>\$191.29</b>	<b>\$1,131.31</b>
<b>Silver Mountain Road (AC) 323301</b>								
108 GPS/GIS Activities	0.16	0.00	\$4.11	\$2.83	\$0.00	\$0.00	\$3.53	\$10.47
109 Utility Permits	1.67	0.00	\$43.22	\$46.67	\$0.00	\$0.00	\$38.39	\$128.27
402 Check Roads/Bridges	0.60	0.44	\$31.85	\$30.78	\$0.00	\$0.00	\$28.01	\$90.65
426 Sweeping	14.00	0.07	\$335.29	\$573.35	\$0.00	\$0.00	\$314.48	\$1,223.12
442 Mowing/Weed Control	10.96	0.25	\$270.26	\$500.94	\$0.00	\$0.00	\$256.54	\$1,027.74
444 Tree Trimming	6.32	10.00	\$527.23	\$386.77	\$0.00	\$0.00	\$454.14	\$1,368.14
445 Trash Cleanup	1.00	0.00	\$25.46	\$35.00	\$0.00	\$0.00	\$23.21	\$83.67
511 Snow Removal/Check	29.20	8.06	\$1,115.89	\$2,310.91	\$1,620.82	\$0.00	\$1,205.35	\$6,252.96
514 Sanding Materials (Incl Haul/Mix)	4.43	0.04	\$114.05	\$269.89	\$0.00	\$0.00	\$112.84	\$496.78
521 Sign Maint	2.42	0.00	\$60.44	\$20.64	\$0.00	\$0.00	\$50.20	\$131.29
523 Traffic Studies	1.50	0.00	\$41.19	\$52.50	\$0.00	\$0.00	\$37.23	\$130.92
525 Pavement Marking	0.00	0.00	\$0.00	\$0.00	\$0.00	\$4,143.38	\$324.95	\$4,468.33
Silver Mountain Road (AC) 323301	72.25	18.85	\$2,568.98	\$4,230.28	\$1,620.82	\$4,143.38	\$2,848.88	\$15,412.33
<b>LG 323301+00.04 - Silver Mountain Road (AC) 323301</b>								
102 Inspections	1.00	0.00	\$26.38	\$17.50	\$0.00	\$0.00	\$22.58	\$66.46
304 Clean Livestock Guard	50.00	0.00	\$1,130.10	\$970.00	\$0.00	\$0.00	\$984.50	\$3,084.60
LG 323301+00.04	51.00	0.00	\$1,156.48	\$987.50	\$0.00	\$0.00	\$1,007.07	\$3,151.05
<b>LG 323301+02.03 - Silver Mountain Road (AC) 323301</b>								
102 Inspections	1.00	0.00	\$26.38	\$17.50	\$0.00	\$0.00	\$22.58	\$66.46
LG 323301+02.03	1.00	0.00	\$26.38	\$17.50	\$0.00	\$0.00	\$22.58	\$66.46
<b>Total Silver Mountain Road (AC) 32330</b>	<b>124.25</b>	<b>18.85</b>	<b>\$3,751.84</b>	<b>\$5,235.28</b>	<b>\$1,620.82</b>	<b>\$4,143.38</b>	<b>\$3,878.53</b>	<b>\$18,629.84</b>
<b>Slate Prairie Road (G/AC) 330701</b>								
108 GPS/GIS Activities	0.70	0.00	\$17.85	\$10.22	\$0.00	\$0.00	\$19.30	\$47.37
303 Repair Livestock Guard	4.00	0.00	\$85.12	\$70.00	\$0.00	\$0.00	\$96.85	\$251.97
402 Check Roads/Bridges	1.00	0.27	\$41.30	\$26.85	\$0.00	\$0.00	\$45.38	\$113.54
404 Blading/Gravel Maint	42.00	26.50	\$2,249.71	\$5,177.50	\$0.00	\$0.00	\$3,312.55	\$10,739.76
409 Hand Patch/AMZ	12.25	0.00	\$249.78	\$410.00	\$98.91	\$0.00	\$352.86	\$1,111.54
421 Chip Seal	0.00	0.00	\$0.00	\$0.00	\$0.00	\$6,375.00	\$1,442.49	\$7,817.49
426 Sweeping	0.00	0.09	\$2.80	\$11.39	\$0.00	\$0.00	\$5.24	\$19.43
442 Mowing/Weed Control	12.47	0.00	\$270.61	\$692.70	\$0.00	\$0.00	\$414.27	\$1,377.58
511 Snow Removal/Check	37.71	13.15	\$1,722.58	\$3,775.37	\$7.95	\$0.00	\$2,495.43	\$8,001.33
521 Sign Maint	0.50	0.00	\$12.73	\$17.50	\$0.00	\$0.00	\$16.07	\$46.30
Slate Prairie Road (G/AC) 330701	110.63	40.01	\$4,652.47	\$10,191.54	\$106.86	\$6,375.00	\$8,200.44	\$29,526.31
<b>LG 330701+00.07 - Slate Prairie Road (G/AC) 330701</b>								
102 Inspections	0.50	0.00	\$10.51	\$8.75	\$0.00	\$0.00	\$11.98	\$31.24
303 Repair Livestock Guard	3.00	5.00	\$275.01	\$190.00	\$0.00	\$0.00	\$304.72	\$769.73
LG 330701+00.07	3.50	5.00	\$285.52	\$198.75	\$0.00	\$0.00	\$316.70	\$800.97
<b>LG 330701+01.94 - Slate Prairie Road (G/AC) 330701</b>								
102 Inspections	0.50	0.00	\$10.51	\$8.75	\$0.00	\$0.00	\$11.98	\$31.24

# Pennington County SD

Reporting Dates Year 2023

## Cost Summary By Location/Task

\\HWY-PUBWRKSQL\PubWorks\Reports\CostLocSum0383.rpt

<u>Task</u>	<u>Reg Hrs</u>	<u>OT Hrs</u>	<u>Labor Cost</u>	<u>Eqp Cost</u>	<u>Mat Cost</u>	<u>Con Cost</u>	<u>Overhead</u>	<u>Total Cost</u>
<b><u>Slate Prairie Road (G/AC) 330701</u></b>								
LG 330701+01.94	0.50	0.00	\$10.51	\$8.75	\$0.00	\$0.00	\$11.98	\$31.24
<b><u>LG 330701+04.20 - Slate Prairie Road (G/AC) 330701</u></b>								
102 Inspections	0.50	0.00	\$10.51	\$8.75	\$0.00	\$0.00	\$11.98	\$31.24
303 Repair Livestock Guard	4.00	0.00	\$102.86	\$205.00	\$0.00	\$0.00	\$144.28	\$452.14
LG 330701+04.20	4.50	0.00	\$113.37	\$213.75	\$0.00	\$0.00	\$156.26	\$483.38
<b><u>LG 330701+05.45 - Slate Prairie Road (G/AC) 330701</u></b>								
102 Inspections	0.50	0.00	\$10.51	\$8.75	\$0.00	\$0.00	\$11.98	\$31.24
LG 330701+05.45	0.50	0.00	\$10.51	\$8.75	\$0.00	\$0.00	\$11.98	\$31.24
<b>Total Slate Prairie Road (G/AC) 330701</b>	<b>119.63</b>	<b>45.01</b>	<b>\$5,072.38</b>	<b>\$10,621.54</b>	<b>\$106.86</b>	<b>\$6,375.00</b>	<b>\$8,697.36</b>	<b>\$30,873.14</b>
<b><u>Solitaire Drive (AC) 426131</u></b>								
402 Check Roads/Bridges	0.01	0.03	\$1.28	\$0.79	\$0.00	\$0.00	\$0.95	\$3.03
426 Sweeping	1.57	0.00	\$38.02	\$59.78	\$0.00	\$0.00	\$28.50	\$126.31
444 Tree Trimming	0.04	0.00	\$1.24	\$0.71	\$0.00	\$0.00	\$0.91	\$2.86
447 Drop Inlet Inspection/Maint	0.81	0.00	\$18.57	\$8.89	\$0.00	\$0.00	\$13.73	\$41.18
511 Snow Removal/Check	3.35	1.41	\$118.16	\$157.93	\$193.88	\$0.00	\$90.13	\$560.10
514 Sanding Materials (Incl Haul/Mix)	0.53	0.01	\$13.64	\$32.28	\$0.00	\$0.00	\$10.33	\$56.25
Solitaire Drive (AC) 426131	6.31	1.45	\$190.92	\$260.38	\$193.88	\$0.00	\$144.55	\$789.73
<b>Total Solitaire Drive (AC) 426131</b>	<b>6.31</b>	<b>1.45</b>	<b>\$190.92</b>	<b>\$260.38</b>	<b>\$193.88</b>	<b>\$0.00</b>	<b>\$144.55</b>	<b>\$789.73</b>
<b><u>Sonquist Lane (AST) 323702</u></b>								
402 Check Roads/Bridges	0.81	0.03	\$25.73	\$22.07	\$0.00	\$0.00	\$18.92	\$66.72
426 Sweeping	0.93	0.00	\$22.35	\$38.27	\$0.00	\$0.00	\$16.53	\$77.15
444 Tree Trimming	0.05	0.00	\$1.55	\$1.33	\$0.00	\$0.00	\$1.14	\$4.01
511 Snow Removal/Check	2.06	0.96	\$75.82	\$186.58	\$108.57	\$0.00	\$56.95	\$427.93
514 Sanding Materials (Incl Haul/Mix)	0.30	0.00	\$7.64	\$18.08	\$0.00	\$0.00	\$5.68	\$31.40
521 Sign Maint	0.23	0.00	\$5.43	\$1.26	\$0.00	\$0.00	\$3.97	\$10.67
Sonquist Lane (AST) 323702	4.38	1.00	\$138.52	\$267.59	\$108.57	\$0.00	\$103.19	\$617.87
<b>Total Sonquist Lane (AST) 323702</b>	<b>4.38</b>	<b>1.00</b>	<b>\$138.52</b>	<b>\$267.59</b>	<b>\$108.57</b>	<b>\$0.00</b>	<b>\$103.19</b>	<b>\$617.87</b>
<b><u>South Canyon Road (AC) 123401</u></b>								
108 GPS/GIS Activities	0.15	0.00	\$3.82	\$2.62	\$0.00	\$0.00	\$3.24	\$9.68
402 Check Roads/Bridges	0.19	0.40	\$18.55	\$16.00	\$0.00	\$0.00	\$15.97	\$50.52
426 Sweeping	12.99	0.06	\$311.22	\$532.20	\$0.00	\$0.00	\$287.17	\$1,130.59
434 Guardrail Maint	0.24	0.00	\$7.37	\$8.41	\$0.00	\$0.00	\$6.49	\$22.28
442 Mowing/Weed Control	9.99	0.41	\$253.15	\$464.99	\$0.00	\$0.00	\$235.92	\$954.06
444 Tree Trimming	0.54	0.00	\$16.58	\$16.83	\$0.00	\$0.00	\$14.46	\$47.86
447 Drop Inlet Inspection/Maint	1.42	0.00	\$32.50	\$15.55	\$0.00	\$0.00	\$27.07	\$75.12
511 Snow Removal/Check	24.84	13.02	\$1,082.12	\$2,039.02	\$1,504.49	\$0.00	\$1,121.73	\$5,747.36
514 Sanding Materials (Incl Haul/Mix)	4.11	0.04	\$105.86	\$250.52	\$0.00	\$0.00	\$102.74	\$459.12
521 Sign Maint	1.00	0.00	\$27.46	\$35.00	\$0.00	\$0.00	\$24.47	\$86.93
525 Pavement Marking	0.00	0.00	\$0.00	\$0.00	\$0.00	\$3,510.32	\$255.54	\$3,765.86
South Canyon Road (AC) 123401	55.48	13.93	\$1,858.64	\$3,381.14	\$1,504.49	\$3,510.32	\$2,094.80	\$12,349.38
<b>Total South Canyon Road (AC) 123401</b>	<b>55.48</b>	<b>13.93</b>	<b>\$1,858.64</b>	<b>\$3,381.14</b>	<b>\$1,504.49</b>	<b>\$3,510.32</b>	<b>\$2,094.80</b>	<b>\$12,349.38</b>
<b><u>Southside Drive (AC) 223901</u></b>								
108 GPS/GIS Activities	0.31	0.00	\$7.30	\$3.12	\$0.00	\$0.00	\$5.89	\$16.31
114 Programmed Culvert Inspections	1.50	0.00	\$32.53	\$20.30	\$0.00	\$0.00	\$26.61	\$79.44
402 Check Roads/Bridges	0.04	0.19	\$7.81	\$4.82	\$0.00	\$0.00	\$6.39	\$19.02

# Pennington County SD

Reporting Dates Year 2023

## Cost Summary By Location/Task

\\HWY-PUBWRKSQL\PubWorks\Reports\CostLocSum0383.rpt

<u>Task</u>	<u>Reg Hrs</u>	<u>OT Hrs</u>	<u>Labor Cost</u>	<u>Eqp Cost</u>	<u>Mat Cost</u>	<u>Con Cost</u>	<u>Overhead</u>	<u>Total Cost</u>
<b><u>Southside Drive (AC) 223901</u></b>								
426 Sweeping	8.77	0.77	\$240.66	\$363.49	\$0.00	\$0.00	\$209.04	\$813.19
442 Mowing/Weed Control	8.58	0.00	\$208.25	\$402.66	\$0.00	\$0.00	\$185.91	\$796.83
444 Tree Trimming	0.24	0.00	\$5.47	\$4.57	\$0.00	\$0.00	\$4.54	\$14.58
511 Snow Removal/Check	7.79	2.20	\$283.69	\$490.27	\$1,178.78	\$0.00	\$309.82	\$2,262.56
514 Sanding Materials (Incl Haul/Mix)	3.22	0.03	\$82.94	\$196.28	\$0.00	\$0.00	\$76.10	\$355.32
521 Sign Maint	1.14	0.00	\$28.22	\$8.22	\$0.00	\$0.00	\$22.55	\$58.99
525 Pavement Marking	0.00	0.00	\$0.00	\$0.00	\$0.00	\$1,990.09	\$113.51	\$2,103.60
801 Misc Meetings	1.00	0.00	\$34.44	\$0.00	\$0.00	\$0.00	\$26.95	\$61.39
Southside Drive (AC) 223901	32.59	3.19	\$931.32	\$1,493.73	\$1,178.78	\$1,990.09	\$987.30	\$6,581.22
<b><u>CU 223901+0.056 - Southside Drive (AC) 223901</u></b>								
405 Culvert Maint	4.00	0.00	\$95.22	\$135.00	\$0.00	\$0.00	\$82.21	\$312.43
CU 223901+0.056	4.00	0.00	\$95.22	\$135.00	\$0.00	\$0.00	\$82.21	\$312.43
<b><u>LG 223901+01.03 - Southside Drive (AC) 223901</u></b>								
102 Inspections	0.50	0.00	\$11.89	\$5.00	\$0.00	\$0.00	\$9.58	\$26.46
521 Sign Maint	0.25	0.00	\$6.37	\$0.00	\$7.79	\$0.00	\$5.42	\$19.57
LG 223901+01.03	0.75	0.00	\$18.25	\$5.00	\$7.79	\$0.00	\$15.00	\$46.03
<b><u>LG 223901+01.45 - Southside Drive (AC) 223901</u></b>								
102 Inspections	0.50	0.00	\$11.89	\$5.00	\$0.00	\$0.00	\$9.58	\$26.46
LG 223901+01.45	0.50	0.00	\$11.89	\$5.00	\$0.00	\$0.00	\$9.58	\$26.46
<b>Total Southside Drive (AC) 223901</b>	<b>37.84</b>	<b>3.19</b>	<b>\$1,056.68</b>	<b>\$1,638.73</b>	<b>\$1,186.57</b>	<b>\$1,990.09</b>	<b>\$1,094.09</b>	<b>\$6,966.14</b>
<b><u>Spade Court (AC) 426133</u></b>								
402 Check Roads/Bridges	0.00	0.01	\$0.31	\$0.19	\$0.00	\$0.00	\$0.22	\$0.72
408 Patching-Cut Outs	10.00	0.00	\$222.70	\$465.00	\$205.50	\$0.00	\$163.56	\$1,056.76
422 Crack Seal	0.00	0.00	\$0.00	\$0.00	\$0.00	\$326.16	\$0.73	\$326.89
426 Sweeping	0.38	0.00	\$9.13	\$14.35	\$0.00	\$0.00	\$6.67	\$30.15
444 Tree Trimming	0.01	0.00	\$0.30	\$0.17	\$0.00	\$0.00	\$0.22	\$0.68
511 Snow Removal/Check	0.80	0.34	\$28.36	\$37.90	\$46.53	\$0.00	\$20.83	\$133.62
514 Sanding Materials (Incl Haul/Mix)	0.13	0.00	\$3.27	\$7.75	\$0.00	\$0.00	\$2.40	\$13.42
Spade Court (AC) 426133	11.32	0.35	\$264.06	\$525.36	\$252.03	\$326.16	\$194.64	\$1,562.25
<b>Total Spade Court (AC) 426133</b>	<b>11.32</b>	<b>0.35</b>	<b>\$264.06</b>	<b>\$525.36</b>	<b>\$252.03</b>	<b>\$326.16</b>	<b>\$194.64</b>	<b>\$1,562.25</b>
<b><u>Spring Canyon Trail (AC) 425901</u></b>								
108 GPS/GIS Activities	0.03	0.00	\$0.69	\$0.47	\$0.00	\$0.00	\$0.52	\$1.68
402 Check Roads/Bridges	0.03	0.07	\$3.35	\$2.89	\$0.00	\$0.00	\$2.51	\$8.74
426 Sweeping	2.34	0.01	\$56.15	\$96.02	\$0.00	\$0.00	\$42.73	\$194.89
442 Mowing/Weed Control	1.80	0.07	\$45.67	\$83.89	\$0.00	\$0.00	\$34.83	\$164.39
511 Snow Removal/Check	5.37	2.90	\$237.49	\$455.11	\$271.43	\$0.00	\$184.94	\$1,148.98
514 Sanding Materials (Incl Haul/Mix)	0.74	0.01	\$19.10	\$45.20	\$0.00	\$0.00	\$14.70	\$78.99
521 Sign Maint	0.49	0.00	\$11.92	\$3.66	\$0.00	\$0.00	\$8.85	\$24.43
525 Pavement Marking	0.00	0.00	\$0.00	\$0.00	\$0.00	\$755.93	\$9.93	\$765.86
Spring Canyon Trail (AC) 425901	10.81	3.06	\$374.37	\$687.24	\$271.43	\$755.93	\$299.01	\$2,387.97
<b>Total Spring Canyon Trail (AC) 425901</b>	<b>10.81</b>	<b>3.06</b>	<b>\$374.37</b>	<b>\$687.24</b>	<b>\$271.43</b>	<b>\$755.93</b>	<b>\$299.01</b>	<b>\$2,387.97</b>
<b><u>Spring Creek Road (AC) 123601</u></b>								
102 Inspections	0.63	0.00	\$16.21	\$15.32	\$0.00	\$0.00	\$13.82	\$45.34
106 Construction Engineering	3.15	0.00	\$81.68	\$46.67	\$0.00	\$0.00	\$67.68	\$196.03
108 GPS/GIS Activities	0.14	0.00	\$3.44	\$2.37	\$0.00	\$0.00	\$2.88	\$8.69
113 Small Structure/Large Culvert Insp	1.80	0.00	\$46.67	\$42.00	\$0.00	\$0.00	\$39.69	\$128.37

# Pennington County SD

Reporting Dates Year 2023

## Cost Summary By Location/Task

\\HWY-PUBWRKSQL\PubWorks\Reports\CostLocSum0383.rpt

<u>Task</u>	<u>Reg Hrs</u>	<u>OT Hrs</u>	<u>Labor Cost</u>	<u>Eqp Cost</u>	<u>Mat Cost</u>	<u>Con Cost</u>	<u>Overhead</u>	<u>Total Cost</u>
<b>Spring Creek Road (AC) 123601</b>								
114 Programmed Culvert Inspections	1.33	0.00	\$28.91	\$23.45	\$0.00	\$0.00	\$24.41	\$76.78
402 Check Roads/Bridges	0.17	0.36	\$16.73	\$14.43	\$0.00	\$0.00	\$14.19	\$45.35
426 Sweeping	11.55	0.23	\$282.96	\$480.08	\$0.00	\$0.00	\$255.37	\$1,018.41
431 Shoulder Maint (AC/AST)	38.50	0.00	\$934.40	\$1,237.50	\$34.21	\$0.00	\$822.69	\$3,028.79
442 Mowing/Weed Control	9.01	0.37	\$228.36	\$419.45	\$0.00	\$0.00	\$208.20	\$856.00
511 Snow Removal/Check	10.15	4.22	\$428.44	\$890.32	\$1,357.14	\$0.00	\$486.52	\$3,162.43
514 Sanding Materials (Incl Haul/Mix)	3.71	0.04	\$95.49	\$225.98	\$0.00	\$0.00	\$90.38	\$411.86
521 Sign Maint	7.02	0.00	\$194.76	\$99.69	\$61.75	\$0.00	\$164.67	\$520.87
525 Pavement Marking	0.00	0.00	\$0.00	\$0.00	\$0.00	\$1,063.77	\$69.86	\$1,133.63
Spring Creek Road (AC) 123601	87.15	5.22	\$2,358.06	\$3,497.26	\$1,453.10	\$1,063.77	\$2,260.36	\$10,632.55
<b>CU 123601+0.046 - Spring Creek Road (AC) 123601</b>								
114 Programmed Culvert Inspections	3.00	0.00	\$72.17	\$52.50	\$0.00	\$0.00	\$60.53	\$185.19
CU 123601+0.046	3.00	0.00	\$72.17	\$52.50	\$0.00	\$0.00	\$60.53	\$185.19
<b>Total Spring Creek Road (AC) 123601</b>	<b>90.15</b>	<b>5.22</b>	<b>\$2,430.23</b>	<b>\$3,549.76</b>	<b>\$1,453.10</b>	<b>\$1,063.77</b>	<b>\$2,320.89</b>	<b>\$10,817.74</b>
<b>Spring Creek Road (AC) 123602</b>								
102 Inspections	0.63	0.00	\$16.21	\$15.32	\$0.00	\$0.00	\$15.41	\$46.93
106 Construction Engineering	3.15	0.00	\$81.68	\$46.67	\$0.00	\$0.00	\$74.13	\$202.48
108 GPS/GIS Activities	0.24	0.00	\$6.08	\$4.18	\$0.00	\$0.00	\$5.60	\$15.86
113 Small Structure/Large Culvert Insp	1.80	0.00	\$46.67	\$42.00	\$0.00	\$0.00	\$44.14	\$132.82
402 Check Roads/Bridges	0.31	0.64	\$29.55	\$25.49	\$0.00	\$0.00	\$27.82	\$82.85
426 Sweeping	20.49	0.31	\$498.34	\$847.68	\$0.00	\$0.00	\$517.57	\$1,863.59
431 Shoulder Maint (AC/AST)	115.50	8.00	\$2,855.45	\$3,350.00	\$0.00	\$0.00	\$2,790.92	\$8,996.37
442 Mowing/Weed Control	15.92	0.65	\$403.22	\$740.62	\$0.00	\$0.00	\$425.13	\$1,568.97
511 Snow Removal/Check	17.92	7.45	\$756.51	\$1,572.05	\$2,396.33	\$0.00	\$1,096.64	\$5,821.52
514 Sanding Materials (Incl Haul/Mix)	6.55	0.06	\$168.62	\$399.02	\$0.00	\$0.00	\$188.14	\$755.77
520 Work Zone Traffic Control	1.00	0.00	\$25.46	\$35.00	\$0.00	\$0.00	\$25.48	\$85.94
521 Sign Maint	3.56	0.00	\$82.07	\$21.52	\$0.00	\$0.00	\$71.55	\$175.14
525 Pavement Marking	0.00	0.00	\$0.00	\$0.00	\$0.00	\$1,891.15	\$219.28	\$2,110.43
Spring Creek Road (AC) 123602	187.05	17.11	\$4,969.85	\$7,099.55	\$2,396.33	\$1,891.15	\$5,501.81	\$21,858.69
<b>CU 123602+0.576 - Spring Creek Road (AC) 123602</b>								
114 Programmed Culvert Inspections	4.00	0.00	\$96.22	\$70.00	\$0.00	\$0.00	\$89.07	\$255.29
CU 123602+0.576	4.00	0.00	\$96.22	\$70.00	\$0.00	\$0.00	\$89.07	\$255.29
<b>CU 123602+2.569 - Spring Creek Road (AC) 123602</b>								
405 Culvert Maint	4.00	0.00	\$95.22	\$135.00	\$0.00	\$0.00	\$95.77	\$325.99
CU 123602+2.569	4.00	0.00	\$95.22	\$135.00	\$0.00	\$0.00	\$95.77	\$325.99
<b>Total Spring Creek Road (AC) 123602</b>	<b>195.05</b>	<b>17.11</b>	<b>\$5,161.29</b>	<b>\$7,304.55</b>	<b>\$2,396.33</b>	<b>\$1,891.15</b>	<b>\$5,686.65</b>	<b>\$22,439.97</b>
<b>Spring Draw Road (G) 157801</b>								
404 Blading/Gravel Maint	0.00	0.00	\$0.00	\$0.00	\$0.00	\$5,557.50	\$1,257.51	\$6,815.01
426 Sweeping	0.14	0.00	\$3.51	\$6.07	\$0.00	\$0.00	\$4.72	\$14.31
442 Mowing/Weed Control	21.43	0.00	\$535.12	\$1,217.15	\$0.00	\$0.00	\$784.67	\$2,536.95
511 Snow Removal/Check	0.00	0.00	\$0.00	\$0.00	\$0.00	\$760.00	\$171.97	\$931.97
521 Sign Maint	1.00	0.00	\$33.85	\$35.00	\$0.00	\$0.00	\$40.13	\$108.98
Spring Draw Road (G) 157801	22.57	0.00	\$572.48	\$1,258.23	\$0.00	\$6,317.50	\$2,259.01	\$10,407.22
<b>Total Spring Draw Road (G) 157801</b>	<b>22.57</b>	<b>0.00</b>	<b>\$572.48</b>	<b>\$1,258.23</b>	<b>\$0.00</b>	<b>\$6,317.50</b>	<b>\$2,259.01</b>	<b>\$10,407.22</b>
<b>Sprucewood Street (AC) 426134</b>								
402 Check Roads/Bridges	0.01	0.03	\$1.18	\$0.73	\$0.00	\$0.00	\$0.87	\$2.79

# Pennington County SD

Reporting Dates Year 2023

## Cost Summary By Location/Task

\\HWY-PUBWRKSQL\PubWorks\Reports\CostLocSum0383.rpt

<u>Task</u>	<u>Reg Hrs</u>	<u>OT Hrs</u>	<u>Labor Cost</u>	<u>Eqp Cost</u>	<u>Mat Cost</u>	<u>Con Cost</u>	<u>Overhead</u>	<u>Total Cost</u>
<b><u>Sprucewood Street (AC) 426134</u></b>								
426 Sweeping	1.44	0.00	\$34.98	\$55.00	\$0.00	\$0.00	\$26.15	\$116.14
444 Tree Trimming	0.47	0.00	\$11.03	\$14.20	\$0.00	\$0.00	\$8.22	\$33.44
447 Drop Inlet Inspection/Maint	0.41	0.00	\$9.29	\$4.44	\$0.00	\$0.00	\$6.85	\$20.58
511 Snow Removal/Check	3.06	1.31	\$110.56	\$251.97	\$178.37	\$0.00	\$84.87	\$625.77
514 Sanding Materials (Incl Haul/Mix)	0.49	0.00	\$12.55	\$29.70	\$0.00	\$0.00	\$9.47	\$51.72
803 Training	0.13	0.00	\$2.60	\$4.39	\$0.00	\$0.00	\$1.95	\$8.94
Sprucewood Street (AC) 426134	6.00	1.35	\$182.20	\$360.43	\$178.37	\$0.00	\$138.39	\$859.38
<b>Total Sprucewood Street (AC) 426134</b>	<b>6.00</b>	<b>1.35</b>	<b>\$182.20</b>	<b>\$360.43</b>	<b>\$178.37</b>	<b>\$0.00</b>	<b>\$138.39</b>	<b>\$859.38</b>
<b><u>Stellar Street (AC) 426135</u></b>								
108 GPS/GIS Activities	0.02	0.00	\$0.48	\$0.21	\$0.00	\$0.00	\$0.35	\$1.04
402 Check Roads/Bridges	0.00	0.01	\$0.51	\$0.32	\$0.00	\$0.00	\$0.38	\$1.21
426 Sweeping	0.63	0.00	\$15.21	\$23.91	\$0.00	\$0.00	\$11.18	\$50.30
442 Mowing/Weed Control	5.56	0.00	\$117.50	\$408.99	\$0.00	\$0.00	\$87.21	\$613.70
444 Tree Trimming	0.21	0.00	\$4.80	\$6.17	\$0.00	\$0.00	\$3.52	\$14.49
511 Snow Removal/Check	1.33	0.57	\$48.07	\$109.55	\$77.55	\$0.00	\$35.75	\$270.93
514 Sanding Materials (Incl Haul/Mix)	0.21	0.00	\$5.46	\$12.91	\$0.00	\$0.00	\$4.03	\$22.40
803 Training	0.05	0.00	\$1.13	\$1.91	\$0.00	\$0.00	\$0.83	\$3.87
Stellar Street (AC) 426135	8.02	0.59	\$193.16	\$563.97	\$77.55	\$0.00	\$143.25	\$977.94
<b>Total Stellar Street (AC) 426135</b>	<b>8.02</b>	<b>0.59</b>	<b>\$193.16</b>	<b>\$563.97</b>	<b>\$77.55</b>	<b>\$0.00</b>	<b>\$143.25</b>	<b>\$977.94</b>
<b><u>Strato Bowl Road (G) 423501</u></b>								
108 GPS/GIS Activities	0.10	0.00	\$2.52	\$1.73	\$0.00	\$0.00	\$2.03	\$6.28
402 Check Roads/Bridges	0.24	0.04	\$8.42	\$9.04	\$0.00	\$0.00	\$6.95	\$24.41
404 Blading/Gravel Maint	5.00	3.50	\$288.23	\$675.00	\$0.00	\$0.00	\$255.35	\$1,218.58
426 Sweeping	0.06	0.00	\$1.03	\$1.24	\$0.00	\$0.00	\$0.86	\$3.13
442 Mowing/Weed Control	6.59	0.27	\$167.03	\$306.80	\$0.00	\$0.00	\$143.92	\$617.75
444 Tree Trimming	29.70	0.00	\$713.01	\$514.15	\$0.00	\$0.00	\$576.17	\$1,803.32
511 Snow Removal/Check	19.19	7.49	\$824.17	\$1,651.66	\$0.00	\$0.00	\$716.78	\$3,192.60
521 Sign Maint	1.48	0.00	\$37.02	\$12.64	\$0.00	\$0.00	\$29.24	\$78.90
523 Traffic Studies	1.00	0.00	\$27.46	\$35.00	\$0.00	\$0.00	\$22.92	\$85.38
Strato Bowl Road (G) 423501	63.36	11.30	\$2,068.88	\$3,207.25	\$0.00	\$0.00	\$1,754.22	\$7,030.35
<b>Total Strato Bowl Road (G) 423501</b>	<b>63.36</b>	<b>11.30</b>	<b>\$2,068.88</b>	<b>\$3,207.25</b>	<b>\$0.00</b>	<b>\$0.00</b>	<b>\$1,754.22</b>	<b>\$7,030.35</b>
<b><u>Sully Court (AC) 420623</u></b>								
402 Check Roads/Bridges	0.00	0.01	\$0.41	\$0.25	\$0.00	\$0.00	\$0.30	\$0.96
426 Sweeping	0.50	0.00	\$12.17	\$19.13	\$0.00	\$0.00	\$8.92	\$40.22
444 Tree Trimming	0.01	0.00	\$0.40	\$0.23	\$0.00	\$0.00	\$0.29	\$0.91
511 Snow Removal/Check	1.15	0.37	\$37.00	\$50.54	\$62.04	\$0.00	\$27.29	\$176.86
514 Sanding Materials (Incl Haul/Mix)	0.17	0.00	\$4.37	\$10.33	\$0.00	\$0.00	\$3.21	\$17.91
Sully Court (AC) 420623	1.84	0.39	\$54.34	\$80.48	\$62.04	\$0.00	\$40.01	\$236.87
<b>Total Sully Court (AC) 420623</b>	<b>1.84</b>	<b>0.39</b>	<b>\$54.34</b>	<b>\$80.48</b>	<b>\$62.04</b>	<b>\$0.00</b>	<b>\$40.01</b>	<b>\$236.87</b>
<b><u>Sun Ridge Road (AST) 423001</u></b>								
108 GPS/GIS Activities	0.04	0.00	\$1.04	\$0.72	\$0.00	\$0.00	\$0.79	\$2.55
402 Check Roads/Bridges	0.05	0.11	\$5.07	\$4.37	\$0.00	\$0.00	\$3.86	\$13.30
426 Sweeping	3.50	0.07	\$85.70	\$145.40	\$0.00	\$0.00	\$66.76	\$297.85
442 Mowing/Weed Control	2.73	0.11	\$69.16	\$127.03	\$0.00	\$0.00	\$54.07	\$250.26
444 Tree Trimming	0.10	0.00	\$3.19	\$3.64	\$0.00	\$0.00	\$2.45	\$9.27
511 Snow Removal/Check	9.54	3.03	\$366.98	\$879.68	\$411.02	\$0.00	\$299.18	\$1,956.87
514 Sanding Materials (Incl Haul/Mix)	1.12	0.01	\$28.92	\$68.44	\$0.00	\$0.00	\$22.92	\$120.28

# Pennington County SD

Reporting Dates Year 2023

## Cost Summary By Location/Task

\\HWY-PUBWRKSQL\PubWorks\Reports\CostLocSum0383.rpt

<u>Task</u>	<u>Reg Hrs</u>	<u>OT Hrs</u>	<u>Labor Cost</u>	<u>Eqp Cost</u>	<u>Mat Cost</u>	<u>Con Cost</u>	<u>Overhead</u>	<u>Total Cost</u>
<b><u>Sun Ridge Road (AST) 423001</u></b>								
Sun Ridge Road (AST) 423001	17.09	3.34	\$560.06	\$1,229.27	\$411.02	\$0.00	\$450.04	\$2,650.39
<b>Total Sun Ridge Road (AST) 423001</b>	<b>17.09</b>	<b>3.34</b>	<b>\$560.06</b>	<b>\$1,229.27</b>	<b>\$411.02</b>	<b>\$0.00</b>	<b>\$450.04</b>	<b>\$2,650.39</b>
<b><u>Sunnyside Drive (G) 221606</u></b>								
108 GPS/GIS Activities	0.07	0.00	\$1.78	\$0.76	\$0.00	\$0.00	\$1.32	\$3.86
404 Blading/Gravel Maint	2.63	0.00	\$70.08	\$236.25	\$0.00	\$0.00	\$55.09	\$361.42
442 Mowing/Weed Control	2.09	0.00	\$50.69	\$98.02	\$0.00	\$0.00	\$38.84	\$187.55
511 Snow Removal/Check	3.89	1.95	\$180.35	\$354.40	\$0.00	\$0.00	\$138.25	\$673.01
521 Sign Maint	0.37	0.00	\$9.66	\$4.10	\$0.00	\$0.00	\$7.20	\$20.96
Sunnyside Drive (G) 221606	9.06	1.95	\$312.56	\$693.53	\$0.00	\$0.00	\$240.71	\$1,246.80
<b>Total Sunnyside Drive (G) 221606</b>	<b>9.06</b>	<b>1.95</b>	<b>\$312.56</b>	<b>\$693.53</b>	<b>\$0.00</b>	<b>\$0.00</b>	<b>\$240.71</b>	<b>\$1,246.80</b>
<b><u>Sunnyside Drive S (G) 221607</u></b>								
108 GPS/GIS Activities	0.08	0.00	\$1.82	\$0.78	\$0.00	\$0.00	\$1.36	\$3.97
404 Blading/Gravel Maint	0.63	1.67	\$82.81	\$187.92	\$0.00	\$0.00	\$63.93	\$334.66
442 Mowing/Weed Control	2.14	0.00	\$52.06	\$100.66	\$0.00	\$0.00	\$39.95	\$192.67
511 Snow Removal/Check	3.91	2.08	\$185.56	\$363.37	\$0.00	\$0.00	\$142.44	\$691.37
521 Sign Maint	0.38	0.00	\$9.92	\$4.21	\$0.00	\$0.00	\$7.40	\$21.54
Sunnyside Drive S (G) 221607	7.14	3.74	\$332.18	\$656.94	\$0.00	\$0.00	\$255.08	\$1,244.21
<b>Total Sunnyside Drive S (G) 221607</b>	<b>7.14</b>	<b>3.74</b>	<b>\$332.18</b>	<b>\$656.94</b>	<b>\$0.00</b>	<b>\$0.00</b>	<b>\$255.08</b>	<b>\$1,244.21</b>
<b><u>Sunnyside Drive W (G) 221609</u></b>								
108 GPS/GIS Activities	0.05	0.00	\$1.20	\$0.51	\$0.00	\$0.00	\$0.89	\$2.60
404 Blading/Gravel Maint	0.63	1.67	\$82.81	\$187.92	\$0.00	\$0.00	\$62.61	\$333.34
442 Mowing/Weed Control	1.41	0.00	\$34.25	\$66.23	\$0.00	\$0.00	\$25.79	\$126.27
511 Snow Removal/Check	2.46	1.70	\$133.74	\$246.83	\$0.00	\$0.00	\$100.59	\$481.16
521 Sign Maint	0.25	0.00	\$6.53	\$2.77	\$0.00	\$0.00	\$4.82	\$14.12
Sunnyside Drive W (G) 221609	4.80	3.37	\$258.53	\$504.26	\$0.00	\$0.00	\$194.70	\$957.49
<b>Total Sunnyside Drive W (G) 221609</b>	<b>4.80</b>	<b>3.37</b>	<b>\$258.53</b>	<b>\$504.26</b>	<b>\$0.00</b>	<b>\$0.00</b>	<b>\$194.70</b>	<b>\$957.49</b>
<b><u>Sweetbriar Street (AC) 420434</u></b>								
402 Check Roads/Bridges	0.01	0.06	\$2.31	\$1.43	\$0.00	\$0.00	\$1.74	\$5.48
426 Sweeping	2.82	0.00	\$68.44	\$107.61	\$0.00	\$0.00	\$52.62	\$228.68
444 Tree Trimming	0.07	0.00	\$2.22	\$1.27	\$0.00	\$0.00	\$1.67	\$5.17
447 Drop Inlet Inspection/Maint	0.41	0.00	\$9.29	\$4.44	\$0.00	\$0.00	\$6.97	\$20.70
511 Snow Removal/Check	6.91	1.67	\$203.54	\$284.27	\$348.98	\$0.00	\$161.78	\$998.57
514 Sanding Materials (Incl Haul/Mix)	0.95	0.01	\$24.56	\$58.11	\$0.00	\$0.00	\$19.21	\$101.87
602 Emergency Work	1.50	0.00	\$39.83	\$52.50	\$0.00	\$0.00	\$30.45	\$122.77
Sweetbriar Street (AC) 420434	12.67	1.74	\$350.19	\$509.63	\$348.98	\$0.00	\$274.44	\$1,483.24
<b>Total Sweetbriar Street (AC) 420434</b>	<b>12.67</b>	<b>1.74</b>	<b>\$350.19</b>	<b>\$509.63</b>	<b>\$348.98</b>	<b>\$0.00</b>	<b>\$274.44</b>	<b>\$1,483.24</b>
<b><u>Sweetbriar Street (AC) 420624</u></b>								
109 Utility Permits	1.33	0.00	\$34.57	\$35.00	\$0.00	\$0.00	\$26.36	\$95.93
402 Check Roads/Bridges	0.01	0.06	\$2.52	\$1.55	\$0.00	\$0.00	\$1.90	\$5.97
426 Sweeping	3.07	0.00	\$74.53	\$117.18	\$0.00	\$0.00	\$57.59	\$249.30
444 Tree Trimming	0.08	0.00	\$2.42	\$1.38	\$0.00	\$0.00	\$1.83	\$5.63
447 Drop Inlet Inspection/Maint	0.41	0.00	\$9.29	\$4.44	\$0.00	\$0.00	\$6.99	\$20.72
511 Snow Removal/Check	7.05	2.29	\$226.61	\$309.54	\$380.00	\$0.00	\$181.24	\$1,097.39
514 Sanding Materials (Incl Haul/Mix)	1.04	0.01	\$26.74	\$63.27	\$0.00	\$0.00	\$21.05	\$111.06
Sweetbriar Street (AC) 420624	12.99	2.37	\$376.68	\$532.37	\$380.00	\$0.00	\$296.95	\$1,586.00

# Pennington County SD

Reporting Dates Year 2023

## Cost Summary By Location/Task

\\HWY-PUBWRKSQL\PubWorks\Reports\CostLocSum0383.rpt

<b>Task</b>	<b>Reg Hrs</b>	<b>OT Hrs</b>	<b>Labor Cost</b>	<b>Eqp Cost</b>	<b>Mat Cost</b>	<b>Con Cost</b>	<b>Overhead</b>	<b>Total Cost</b>
<b>Total Sweetbriar Street (AC) 420624</b>	12.99	2.37	\$376.68	\$532.37	\$380.00	\$0.00	\$296.95	\$1,586.00
<b>Taylor Ranch Road (G) 437301</b>								
108 GPS/GIS Activities	0.06	0.00	\$1.60	\$0.92	\$0.00	\$0.00	\$1.21	\$3.72
402 Check Roads/Bridges	0.00	0.02	\$0.95	\$0.84	\$0.00	\$0.00	\$0.73	\$2.52
404 Blading/Gravel Maint	1.00	1.00	\$76.65	\$180.00	\$0.00	\$0.00	\$60.80	\$317.45
426 Sweeping	0.00	0.01	\$0.25	\$1.02	\$0.00	\$0.00	\$0.21	\$1.48
442 Mowing/Weed Control	1.12	0.00	\$24.23	\$62.03	\$0.00	\$0.00	\$19.33	\$105.59
444 Tree Trimming	53.00	1.00	\$1,292.68	\$1,022.50	\$0.00	\$0.00	\$984.64	\$3,299.82
511 Snow Removal/Check	7.22	2.10	\$256.64	\$426.96	\$0.00	\$0.00	\$200.02	\$883.61
523 Traffic Studies	2.00	0.00	\$54.92	\$70.00	\$0.00	\$0.00	\$42.37	\$167.29
603 Storm Damage Tree Removal	6.00	1.50	\$218.39	\$292.50	\$0.00	\$0.00	\$168.78	\$679.67
Taylor Ranch Road (G) 437301	70.40	5.63	\$1,926.31	\$2,056.76	\$0.00	\$0.00	\$1,478.09	\$5,461.16
<b>Total Taylor Ranch Road (G) 437301</b>	70.40	5.63	\$1,926.31	\$2,056.76	\$0.00	\$0.00	\$1,478.09	\$5,461.16
<b>Teak Drive (AC) 420435</b>								
402 Check Roads/Bridges	0.01	0.03	\$1.03	\$0.63	\$0.00	\$0.00	\$0.76	\$2.42
426 Sweeping	1.25	0.00	\$30.42	\$47.83	\$0.00	\$0.00	\$22.65	\$100.90
444 Tree Trimming	0.41	0.00	\$9.59	\$12.34	\$0.00	\$0.00	\$7.12	\$29.06
447 Drop Inlet Inspection/Maint	0.81	0.00	\$18.57	\$8.89	\$0.00	\$0.00	\$13.68	\$41.13
511 Snow Removal/Check	3.03	0.77	\$92.16	\$219.10	\$155.10	\$0.00	\$70.36	\$536.73
514 Sanding Materials (Incl Haul/Mix)	0.42	0.00	\$10.91	\$25.83	\$0.00	\$0.00	\$8.19	\$44.93
803 Training	0.11	0.00	\$2.26	\$3.82	\$0.00	\$0.00	\$1.69	\$7.77
Teak Drive (AC) 420435	6.05	0.80	\$164.95	\$318.44	\$155.10	\$0.00	\$124.45	\$762.94
<b>Total Teak Drive (AC) 420435</b>	6.05	0.80	\$164.95	\$318.44	\$155.10	\$0.00	\$124.45	\$762.94
<b>Teewinot Drive (AC) 420436</b>								
402 Check Roads/Bridges	0.01	0.03	\$1.18	\$0.73	\$0.00	\$0.00	\$0.87	\$2.79
408 Patching-Cut Outs	123.00	0.00	\$2,589.26	\$3,575.00	\$1,649.71	\$0.00	\$1,945.75	\$9,759.74
409 Hand Patch/AMZ	7.50	0.50	\$169.33	\$300.00	\$31.72	\$0.00	\$127.16	\$628.20
421 Chip Seal	0.00	0.00	\$0.00	\$0.00	\$0.00	\$12,378.80	\$106.84	\$12,485.64
426 Sweeping	1.44	0.00	\$34.98	\$55.00	\$0.00	\$0.00	\$26.15	\$116.14
444 Tree Trimming	0.47	0.00	\$11.03	\$14.20	\$0.00	\$0.00	\$8.22	\$33.44
511 Snow Removal/Check	3.48	0.88	\$105.99	\$251.97	\$178.37	\$0.00	\$81.51	\$617.84
514 Sanding Materials (Incl Haul/Mix)	0.49	0.00	\$12.55	\$29.70	\$0.00	\$0.00	\$9.47	\$51.72
803 Training	0.13	0.00	\$2.60	\$4.39	\$0.00	\$0.00	\$1.95	\$8.94
Teewinot Drive (AC) 420436	136.52	1.42	\$2,926.92	\$4,230.98	\$1,859.80	\$12,378.80	\$2,307.92	\$23,704.44
<b>Total Teewinot Drive (AC) 420436</b>	136.52	1.42	\$2,926.92	\$4,230.98	\$1,859.80	\$12,378.80	\$2,307.92	\$23,704.44
<b>Terry Drive (AC) 420437</b>								
402 Check Roads/Bridges	0.01	0.02	\$0.92	\$0.57	\$0.00	\$0.00	\$0.68	\$2.18
426 Sweeping	1.13	0.00	\$27.38	\$43.04	\$0.00	\$0.00	\$20.34	\$90.76
444 Tree Trimming	0.03	0.00	\$0.89	\$0.51	\$0.00	\$0.00	\$0.65	\$2.05
511 Snow Removal/Check	2.76	0.67	\$81.42	\$113.71	\$139.59	\$0.00	\$61.32	\$396.04
514 Sanding Materials (Incl Haul/Mix)	0.38	0.00	\$9.82	\$23.24	\$0.00	\$0.00	\$7.35	\$40.41
Terry Drive (AC) 420437	4.31	0.69	\$120.43	\$181.08	\$139.59	\$0.00	\$90.34	\$531.44
<b>Total Terry Drive (AC) 420437</b>	4.31	0.69	\$120.43	\$181.08	\$139.59	\$0.00	\$90.34	\$531.44
<b>Thunderhead Falls Road (AST) 320001</b>								
108 GPS/GIS Activities	0.12	0.00	\$2.95	\$2.03	\$0.00	\$0.00	\$2.42	\$7.40
402 Check Roads/Bridges	0.95	0.31	\$38.86	\$33.37	\$0.00	\$0.00	\$32.26	\$104.49
426 Sweeping	9.90	0.20	\$242.54	\$411.50	\$0.00	\$0.00	\$212.75	\$866.79
442 Mowing/Weed Control	7.73	0.32	\$195.74	\$359.53	\$0.00	\$0.00	\$173.24	\$728.51



# Pennington County SD

Reporting Dates Year 2023

## Cost Summary By Location/Task

\\HWY-PUBWRKSQL\PubWorks\Reports\CostLocSum0383.rpt

<u>Task</u>	<u>Reg Hrs</u>	<u>OT Hrs</u>	<u>Labor Cost</u>	<u>Eqp Cost</u>	<u>Mat Cost</u>	<u>Con Cost</u>	<u>Overhead</u>	<u>Total Cost</u>
<b>Thunderhead Falls Road (AST) 320001</b>								
444 Tree Trimming	4.00	0.00	\$89.85	\$110.00	\$0.00	\$0.00	\$76.43	\$276.28
511 Snow Removal/Check	39.74	12.17	\$1,541.03	\$1,711.95	\$1,163.27	\$0.00	\$1,366.46	\$5,782.70
514 Sanding Materials (Incl Haul/Mix)	3.18	0.03	\$81.85	\$193.70	\$0.00	\$0.00	\$74.89	\$350.44
521 Sign Maint	4.00	1.00	\$165.21	\$87.50	\$0.00	\$0.00	\$134.07	\$386.78
525 Pavement Marking	0.00	0.00	\$0.00	\$0.00	\$0.00	\$2,460.96	\$138.52	\$2,599.48
Thunderhead Falls Road (AST) 320001	69.61	14.03	\$2,358.03	\$2,909.57	\$1,163.27	\$2,460.96	\$2,211.05	\$11,102.87
<b>Total Thunderhead Falls Road (AST) 320001</b>	<b>69.61</b>	<b>14.03</b>	<b>\$2,358.03</b>	<b>\$2,909.57</b>	<b>\$1,163.27</b>	<b>\$2,460.96</b>	<b>\$2,211.05</b>	<b>\$11,102.87</b>
<b>Trail Drive (AC) 420438</b>								
402 Check Roads/Bridges	0.00	0.02	\$0.82	\$0.51	\$0.00	\$0.00	\$0.60	\$1.93
426 Sweeping	1.00	0.00	\$24.34	\$38.26	\$0.00	\$0.00	\$18.03	\$80.63
444 Tree Trimming	0.33	0.00	\$7.67	\$9.88	\$0.00	\$0.00	\$5.67	\$23.22
511 Snow Removal/Check	2.42	0.62	\$73.73	\$175.28	\$124.08	\$0.00	\$55.73	\$428.82
514 Sanding Materials (Incl Haul/Mix)	0.34	0.00	\$8.73	\$20.66	\$0.00	\$0.00	\$6.51	\$35.90
803 Training	0.09	0.00	\$1.81	\$3.05	\$0.00	\$0.00	\$1.34	\$6.21
Trail Drive (AC) 420438	4.19	0.64	\$117.10	\$247.64	\$124.08	\$0.00	\$87.88	\$576.71
<b>Total Trail Drive (AC) 420438</b>	<b>4.19</b>	<b>0.64</b>	<b>\$117.10</b>	<b>\$247.64</b>	<b>\$124.08</b>	<b>\$0.00</b>	<b>\$87.88</b>	<b>\$576.71</b>
<b>Trailwood Lane (AC) 420439</b>								
402 Check Roads/Bridges	0.00	0.01	\$0.46	\$0.29	\$0.00	\$0.00	\$0.34	\$1.09
426 Sweeping	0.56	0.00	\$13.69	\$21.52	\$0.00	\$0.00	\$10.05	\$45.26
444 Tree Trimming	0.19	0.00	\$4.32	\$5.55	\$0.00	\$0.00	\$3.16	\$13.03
511 Snow Removal/Check	1.36	0.35	\$41.47	\$98.60	\$69.80	\$0.00	\$30.79	\$240.66
514 Sanding Materials (Incl Haul/Mix)	0.19	0.00	\$4.91	\$11.62	\$0.00	\$0.00	\$3.62	\$20.15
803 Training	0.05	0.00	\$1.02	\$1.72	\$0.00	\$0.00	\$0.75	\$3.48
Trailwood Lane (AC) 420439	2.36	0.36	\$65.87	\$139.30	\$69.80	\$0.00	\$48.71	\$323.68
<b>Total Trailwood Lane (AC) 420439</b>	<b>2.36</b>	<b>0.36</b>	<b>\$65.87</b>	<b>\$139.30</b>	<b>\$69.80</b>	<b>\$0.00</b>	<b>\$48.71</b>	<b>\$323.68</b>
<b>Trask Road (G) 251901</b>								
101 Surveying/Staking	8.50	0.00	\$220.41	\$148.75	\$0.00	\$0.00	\$314.62	\$683.77
109 Utility Permits	1.33	0.00	\$34.57	\$35.00	\$0.00	\$0.00	\$54.24	\$123.81
402 Check Roads/Bridges	4.09	0.00	\$122.11	\$116.93	\$0.00	\$0.00	\$188.78	\$427.82
404 Blading/Gravel Maint	91.50	20.50	\$3,259.09	\$9,292.50	\$0.00	\$0.00	\$7,625.18	\$20,176.77
406 Mag Water	5.00	0.00	\$138.20	\$360.00	\$0.00	\$0.00	\$309.07	\$807.27
442 Mowing/Weed Control	31.39	0.62	\$799.57	\$1,810.57	\$0.00	\$0.00	\$1,674.06	\$4,284.20
511 Snow Removal/Check	7.78	0.18	\$219.21	\$440.60	\$0.00	\$0.00	\$435.57	\$1,095.38
Trask Road (G) 251901	149.59	21.30	\$4,793.16	\$12,204.36	\$0.00	\$0.00	\$10,601.52	\$27,599.02
<b>LG 251901+07.19 - Trask Road (G) 251901</b>								
303 Repair Livestock Guard	3.00	0.00	\$89.70	\$35.00	\$0.00	\$0.00	\$117.34	\$242.04
LG 251901+07.19	3.00	0.00	\$89.70	\$35.00	\$0.00	\$0.00	\$117.34	\$242.04
<b>Total Trask Road (G) 251901</b>	<b>152.59</b>	<b>21.30</b>	<b>\$4,882.86</b>	<b>\$12,239.36</b>	<b>\$0.00</b>	<b>\$0.00</b>	<b>\$10,718.85</b>	<b>\$27,841.06</b>
<b>Trask Road (Off Trask-Paulsen Pit) - 702902</b>								
404 Blading/Gravel Maint	4.00	0.00	\$101.84	\$360.00	\$0.00	\$0.00	\$73.88	\$535.72
Trask Road (Off Trask-Paulsen Pit) - 70	4.00	0.00	\$101.84	\$360.00	\$0.00	\$0.00	\$73.88	\$535.72
<b>Total Trask Road (Off Trask-Paulsen Pit)</b>	<b>4.00</b>	<b>0.00</b>	<b>\$101.84</b>	<b>\$360.00</b>	<b>\$0.00</b>	<b>\$0.00</b>	<b>\$73.88</b>	<b>\$535.72</b>
<b>Turtle Creek Court (AC) 420440</b>								
402 Check Roads/Bridges	0.00	0.01	\$0.36	\$0.22	\$0.00	\$0.00	\$0.26	\$0.84

# Pennington County SD

Reporting Dates Year 2023

## Cost Summary By Location/Task

\\HWY-PUBWRKSQL\PubWorks\Reports\CostLocSum0383.rpt

<u>Task</u>	<u>Reg Hrs</u>	<u>OT Hrs</u>	<u>Labor Cost</u>	<u>Eqp Cost</u>	<u>Mat Cost</u>	<u>Con Cost</u>	<u>Overhead</u>	<u>Total Cost</u>
<b><u>Turtle Creek Court (AC) 420440</u></b>								
426 Sweeping	0.44	0.00	\$10.65	\$16.74	\$0.00	\$0.00	\$7.80	\$35.18
444 Tree Trimming	0.14	0.00	\$3.36	\$4.32	\$0.00	\$0.00	\$2.46	\$10.13
511 Snow Removal/Check	1.06	0.27	\$32.26	\$76.69	\$54.29	\$0.00	\$23.83	\$187.06
514 Sanding Materials (Incl Haul/Mix)	0.15	0.00	\$3.82	\$9.04	\$0.00	\$0.00	\$2.80	\$15.66
803 Training	0.04	0.00	\$0.79	\$1.34	\$0.00	\$0.00	\$0.58	\$2.71
Turtle Creek Court (AC) 420440	1.83	0.28	\$51.23	\$108.34	\$54.29	\$0.00	\$37.73	\$251.59
<b>Total Turtle Creek Court (AC) 420440</b>	<b>1.83</b>	<b>0.28</b>	<b>\$51.23</b>	<b>\$108.34</b>	<b>\$54.29</b>	<b>\$0.00</b>	<b>\$37.73</b>	<b>\$251.59</b>
<b><u>Twilight Drive (AC) 120601</u></b>								
108 GPS/GIS Activities	0.32	0.00	\$7.59	\$3.24	\$0.00	\$0.00	\$6.15	\$16.98
109 Utility Permits	0.50	0.00	\$12.97	\$17.50	\$0.00	\$0.00	\$11.21	\$41.67
112 Utility Locates	2.50	0.00	\$64.83	\$35.00	\$0.00	\$85.00	\$57.98	\$242.80
402 Check Roads/Bridges	0.71	0.20	\$28.55	\$28.34	\$0.00	\$0.00	\$24.08	\$80.97
426 Sweeping	9.91	0.00	\$240.32	\$377.84	\$0.00	\$0.00	\$210.98	\$829.14
442 Mowing/Weed Control	8.92	0.00	\$216.47	\$418.55	\$0.00	\$0.00	\$194.68	\$829.71
445 Trash Cleanup	1.00	0.00	\$23.78	\$17.50	\$0.00	\$0.00	\$19.69	\$60.96
447 Drop Inlet Inspection/Maint	20.86	0.00	\$478.19	\$228.79	\$0.00	\$0.00	\$388.80	\$1,095.78
511 Snow Removal/Check	16.02	6.77	\$637.76	\$1,237.49	\$1,225.31	\$0.00	\$646.47	\$3,747.02
514 Sanding Materials (Incl Haul/Mix)	3.35	0.03	\$86.22	\$204.03	\$0.00	\$0.00	\$79.75	\$370.00
521 Sign Maint	7.36	2.00	\$279.35	\$268.25	\$100.60	\$0.00	\$241.07	\$889.27
523 Traffic Studies	4.00	0.00	\$109.84	\$140.00	\$0.00	\$0.00	\$94.49	\$344.33
524 Signal/Light Maint	0.00	0.00	\$0.00	\$0.00	\$0.00	\$233.40	\$13.84	\$247.24
525 Pavement Marking	0.00	0.00	\$0.00	\$0.00	\$0.00	\$1,729.57	\$102.54	\$1,832.11
Twilight Drive (AC) 120601	75.45	9.00	\$2,185.85	\$2,976.54	\$1,325.91	\$2,047.97	\$2,091.74	\$10,627.98
<b>Total Twilight Drive (AC) 120601</b>	<b>75.45</b>	<b>9.00</b>	<b>\$2,185.85</b>	<b>\$2,976.54</b>	<b>\$1,325.91</b>	<b>\$2,047.97</b>	<b>\$2,091.74</b>	<b>\$10,627.98</b>
<b><u>Twilight Drive (AST) 120602</u></b>								
108 GPS/GIS Activities	0.05	0.00	\$1.20	\$0.51	\$0.00	\$0.00	\$0.89	\$2.60
402 Check Roads/Bridges	0.01	0.03	\$1.28	\$0.79	\$0.00	\$0.00	\$0.95	\$3.03
426 Sweeping	1.57	0.00	\$38.02	\$59.78	\$0.00	\$0.00	\$28.50	\$126.31
442 Mowing/Weed Control	1.41	0.00	\$34.25	\$66.23	\$0.00	\$0.00	\$25.79	\$126.27
444 Tree Trimming	0.04	0.00	\$1.24	\$0.71	\$0.00	\$0.00	\$0.91	\$2.86
447 Drop Inlet Inspection/Maint	0.41	0.00	\$9.29	\$4.44	\$0.00	\$0.00	\$6.86	\$20.59
511 Snow Removal/Check	3.84	0.93	\$113.08	\$157.93	\$193.88	\$0.00	\$86.39	\$551.27
514 Sanding Materials (Incl Haul/Mix)	0.53	0.01	\$13.64	\$32.28	\$0.00	\$0.00	\$10.33	\$56.25
525 Pavement Marking	0.00	0.00	\$0.00	\$0.00	\$0.00	\$245.51	\$2.30	\$247.81
Twilight Drive (AST) 120602	7.85	0.96	\$212.00	\$322.68	\$193.88	\$245.51	\$162.93	\$1,137.00
<b>Total Twilight Drive (AST) 120602</b>	<b>7.85</b>	<b>0.96</b>	<b>\$212.00</b>	<b>\$322.68</b>	<b>\$193.88</b>	<b>\$245.51</b>	<b>\$162.93</b>	<b>\$1,137.00</b>
<b><u>Twin Springs Road (AC) 332201</u></b>								
108 GPS/GIS Activities	0.12	0.00	\$3.11	\$1.78	\$0.00	\$0.00	\$2.45	\$7.34
114 Programmed Culvert Inspections	3.25	0.00	\$71.89	\$52.50	\$0.00	\$0.00	\$57.05	\$181.44
402 Check Roads/Bridges	0.00	0.05	\$1.85	\$1.63	\$0.00	\$0.00	\$1.48	\$4.96
405 Culvert Maint	1.30	0.00	\$35.16	\$39.50	\$0.00	\$0.00	\$28.45	\$103.11
426 Sweeping	4.50	0.02	\$105.72	\$220.56	\$0.00	\$0.00	\$89.55	\$415.83
442 Mowing/Weed Control	2.17	0.00	\$47.12	\$120.62	\$0.00	\$0.00	\$40.79	\$208.53
446 Drainage Maint/Ditch Work	5.00	0.00	\$153.29	\$170.00	\$0.00	\$0.00	\$123.94	\$447.23
511 Snow Removal/Check	9.32	2.66	\$320.18	\$786.90	\$1,691.75	\$0.00	\$342.54	\$3,141.36
514 Sanding Materials (Incl Haul/Mix)	2.60	0.00	\$66.46	\$198.84	\$0.00	\$0.00	\$58.66	\$323.96
525 Pavement Marking	0.00	0.00	\$0.00	\$0.00	\$0.00	\$1,859.45	\$73.26	\$1,932.71
Twin Springs Road (AC) 332201	28.27	2.72	\$804.78	\$1,592.32	\$1,691.75	\$1,859.45	\$818.17	\$6,766.47

# Pennington County SD

Reporting Dates Year 2023

## Cost Summary By Location/Task

\\HWY-PUBWRKSQL\PubWorks\Reports\CostLocSum0383.rpt

<u>Task</u>	<u>Reg Hrs</u>	<u>OT Hrs</u>	<u>Labor Cost</u>	<u>Eqp Cost</u>	<u>Mat Cost</u>	<u>Con Cost</u>	<u>Overhead</u>	<u>Total Cost</u>
<b><u>Twin Springs Road (AC) 332201</u></b>								
<b><u>CU 332201+0.263 - Twin Springs Road (AC) 332201</u></b>								
405 Culvert Maint	18.00	0.00	\$464.85	\$667.50	\$38.20	\$0.00	\$383.33	\$1,553.88
CU 332201+0.263	18.00	0.00	\$464.85	\$667.50	\$38.20	\$0.00	\$383.33	\$1,553.88
<b><u>CU 332201+0.973 - Twin Springs Road (AC) 332201</u></b>								
405 Culvert Maint	19.00	0.00	\$467.35	\$732.50	\$0.00	\$0.00	\$386.30	\$1,586.15
CU 332201+0.973	19.00	0.00	\$467.35	\$732.50	\$0.00	\$0.00	\$386.30	\$1,586.15
<b><u>LG 332201+00.02 - Twin Springs Road (AC) 332201</u></b>								
102 Inspections	0.50	0.00	\$10.51	\$8.75	\$0.00	\$0.00	\$8.38	\$27.64
303 Repair Livestock Guard	1.50	0.00	\$31.92	\$52.50	\$0.00	\$0.00	\$26.48	\$110.90
LG 332201+00.02	2.00	0.00	\$42.43	\$61.25	\$0.00	\$0.00	\$34.86	\$138.54
<b><u>LG 332201+01.01 - Twin Springs Road (AC) 332201</u></b>								
102 Inspections	0.50	0.00	\$10.51	\$8.75	\$0.00	\$0.00	\$8.38	\$27.64
LG 332201+01.01	0.50	0.00	\$10.51	\$8.75	\$0.00	\$0.00	\$8.38	\$27.64
<b>Total Twin Springs Road (AC) 332201</b>	<b>67.77</b>	<b>2.72</b>	<b>\$1,789.92</b>	<b>\$3,062.32</b>	<b>\$1,729.95</b>	<b>\$1,859.45</b>	<b>\$1,631.04</b>	<b>\$10,072.69</b>
<b><u>Universal Drive (AC) 124101</u></b>								
102 Inspections	0.50	0.25	\$22.69	\$26.25	\$0.00	\$0.00	\$19.01	\$67.95
106 Construction Engineering	1.90	0.00	\$49.27	\$35.00	\$0.00	\$0.00	\$40.14	\$124.41
108 GPS/GIS Activities	0.11	0.00	\$2.74	\$1.88	\$0.00	\$0.00	\$2.23	\$6.84
402 Check Roads/Bridges	0.14	0.29	\$13.29	\$11.46	\$0.00	\$0.00	\$10.93	\$35.69
426 Sweeping	9.17	0.18	\$224.75	\$381.32	\$0.00	\$0.00	\$194.65	\$800.72
442 Mowing/Weed Control	7.16	0.29	\$181.38	\$333.16	\$0.00	\$0.00	\$158.42	\$672.96
444 Tree Trimming	0.27	0.00	\$8.35	\$9.54	\$0.00	\$0.00	\$6.99	\$24.89
445 Trash Cleanup	4.00	0.00	\$95.10	\$70.00	\$0.00	\$0.00	\$77.60	\$242.70
511 Snow Removal/Check	25.59	7.39	\$955.17	\$2,307.09	\$1,077.96	\$0.00	\$919.28	\$5,259.50
514 Sanding Materials (Incl Haul/Mix)	2.95	0.03	\$75.85	\$179.49	\$0.00	\$0.00	\$68.34	\$323.69
521 Sign Maint	16.00	0.00	\$453.51	\$367.50	\$169.88	\$0.00	\$380.67	\$1,371.56
523 Traffic Studies	4.50	0.00	\$130.40	\$122.50	\$0.00	\$0.00	\$107.79	\$360.69
525 Pavement Marking	0.00	0.00	\$0.00	\$0.00	\$0.00	\$667.46	\$34.81	\$702.27
Universal Drive (AC) 124101	72.28	8.43	\$2,212.50	\$3,845.19	\$1,247.84	\$667.46	\$2,020.86	\$9,993.86
<b>Total Universal Drive (AC) 124101</b>	<b>72.28</b>	<b>8.43</b>	<b>\$2,212.50</b>	<b>\$3,845.19</b>	<b>\$1,247.84</b>	<b>\$667.46</b>	<b>\$2,020.86</b>	<b>\$9,993.86</b>
<b><u>Uranus Drive (AC) 426136</u></b>								
108 GPS/GIS Activities	0.02	0.00	\$0.48	\$0.21	\$0.00	\$0.00	\$0.35	\$1.04
402 Check Roads/Bridges	0.00	0.01	\$0.51	\$0.32	\$0.00	\$0.00	\$0.38	\$1.21
426 Sweeping	0.63	0.00	\$15.21	\$23.91	\$0.00	\$0.00	\$11.18	\$50.30
442 Mowing/Weed Control	0.56	0.00	\$13.70	\$26.49	\$0.00	\$0.00	\$10.09	\$50.28
444 Tree Trimming	6.21	0.00	\$146.24	\$166.17	\$0.00	\$0.00	\$107.25	\$419.66
447 Drop Inlet Inspection/Maint	0.41	0.00	\$9.29	\$4.44	\$0.00	\$0.00	\$6.79	\$20.51
511 Snow Removal/Check	1.33	0.57	\$48.07	\$109.55	\$77.55	\$0.00	\$35.75	\$270.93
514 Sanding Materials (Incl Haul/Mix)	0.21	0.00	\$5.46	\$12.91	\$0.00	\$0.00	\$4.03	\$22.40
803 Training	0.05	0.00	\$1.13	\$1.91	\$0.00	\$0.00	\$0.83	\$3.87
Uranus Drive (AC) 426136	9.42	0.59	\$240.08	\$345.91	\$77.55	\$0.00	\$176.65	\$840.20
<b>Total Uranus Drive (AC) 426136</b>	<b>9.42</b>	<b>0.59</b>	<b>\$240.08</b>	<b>\$345.91</b>	<b>\$77.55</b>	<b>\$0.00</b>	<b>\$176.65</b>	<b>\$840.20</b>
<b><u>Valley Drive S (AC) 220502</u></b>								
108 GPS/GIS Activities	0.15	0.00	\$3.60	\$1.54	\$0.00	\$0.00	\$2.76	\$7.90
109 Utility Permits	0.83	0.00	\$21.61	\$29.17	\$0.00	\$0.00	\$17.10	\$67.87

# Pennington County SD

Reporting Dates Year 2023

## Cost Summary By Location/Task

\\HWY-PUBWRKSQL\PubWorks\Reports\CostLocSum0383.rpt

Task	Reg Hrs	OT Hrs	Labor Cost	Eqp Cost	Mat Cost	Con Cost	Overhead	Total Cost
<b>Valley Drive S (AC) 220502</b>								
402 Check Roads/Bridges	0.02	0.09	\$3.85	\$2.38	\$0.00	\$0.00	\$2.97	\$9.20
408 Patching-Cut Outs	126.00	4.50	\$2,721.70	\$4,005.00	\$716.37	\$0.00	\$2,183.84	\$9,626.92
426 Sweeping	4.71	0.00	\$114.07	\$179.35	\$0.00	\$0.00	\$91.01	\$384.44
442 Mowing/Weed Control	4.23	0.00	\$102.76	\$198.68	\$0.00	\$0.00	\$83.02	\$384.46
444 Tree Trimming	0.12	0.00	\$3.71	\$2.12	\$0.00	\$0.00	\$2.85	\$8.68
511 Snow Removal/Check	11.51	2.79	\$339.23	\$473.79	\$581.63	\$0.00	\$285.33	\$1,679.99
514 Sanding Materials (Incl Haul/Mix)	1.59	0.02	\$40.93	\$96.85	\$0.00	\$0.00	\$33.57	\$171.34
521 Sign Maint	4.50	0.00	\$121.88	\$87.50	\$117.24	\$0.00	\$97.60	\$424.21
525 Pavement Marking	0.00	0.00	\$0.00	\$0.00	\$0.00	\$2,948.36	\$82.98	\$3,031.34
Valley Drive S (AC) 220502	153.66	7.39	\$3,473.34	\$5,076.38	\$1,415.24	\$2,948.36	\$2,883.03	\$15,796.34
<b>Total Valley Drive S (AC) 220502</b>	153.66	7.39	\$3,473.34	\$5,076.38	\$1,415.24	\$2,948.36	\$2,883.03	\$15,796.34
<b>Valley Drive S (AST/AC) 220503</b>								
102 Inspections	0.75	0.00	\$25.83	\$8.75	\$0.00	\$0.00	\$19.62	\$54.20
106 Construction Engineering	0.50	0.00	\$12.97	\$8.75	\$0.00	\$0.00	\$9.96	\$31.67
108 GPS/GIS Activities	0.14	0.00	\$3.27	\$1.40	\$0.00	\$0.00	\$2.49	\$7.15
109 Utility Permits	0.50	0.00	\$12.97	\$12.50	\$0.00	\$0.00	\$10.05	\$35.51
408 Patching-Cut Outs	502.25	4.50	\$11,186.68	\$11,810.00	\$6,607.40	\$0.00	\$8,870.39	\$38,474.46
409 Hand Patch/AMZ	189.00	0.00	\$4,065.88	\$5,247.50	\$2,062.73	\$0.00	\$3,239.74	\$14,615.85
421 Chip Seal	0.00	0.00	\$0.00	\$0.00	\$0.00	\$31,973.78	\$815.86	\$32,789.64
442 Mowing/Weed Control	3.84	0.00	\$93.17	\$180.14	\$0.00	\$0.00	\$74.56	\$347.86
444 Tree Trimming	0.11	0.00	\$3.36	\$1.92	\$0.00	\$0.00	\$2.57	\$7.85
511 Snow Removal/Check	9.11	3.83	\$320.56	\$428.85	\$0.00	\$0.00	\$251.66	\$1,001.08
521 Sign Maint	1.00	0.00	\$26.09	\$17.50	\$11.85	\$0.00	\$20.34	\$75.78
Valley Drive S (AST/AC) 220503	707.20	8.33	\$15,750.76	\$17,717.30	\$8,681.98	\$31,973.78	\$13,317.24	\$87,441.05
<b>Total Valley Drive S (AST/AC) 220503</b>	707.20	8.33	\$15,750.76	\$17,717.30	\$8,681.98	\$31,973.78	\$13,317.24	\$87,441.05
<b>Vista Drive (G) 221608</b>								
108 GPS/GIS Activities	0.05	0.00	\$1.20	\$0.51	\$0.00	\$0.00	\$0.89	\$2.60
404 Blading/Gravel Maint	1.75	0.25	\$54.10	\$180.00	\$0.00	\$0.00	\$41.44	\$275.55
442 Mowing/Weed Control	1.41	0.00	\$34.25	\$66.23	\$0.00	\$0.00	\$25.79	\$126.27
511 Snow Removal/Check	2.46	1.70	\$133.74	\$246.83	\$0.00	\$0.00	\$100.59	\$481.16
521 Sign Maint	0.25	0.00	\$6.53	\$2.77	\$0.00	\$0.00	\$4.82	\$14.12
Vista Drive (G) 221608	5.92	1.95	\$229.82	\$496.34	\$0.00	\$0.00	\$173.53	\$899.69
<b>Total Vista Drive (G) 221608</b>	5.92	1.95	\$229.82	\$496.34	\$0.00	\$0.00	\$173.53	\$899.69
<b>Wamberg Court (AST) 425314</b>								
402 Check Roads/Bridges	0.00	0.01	\$0.26	\$0.23	\$0.00	\$0.00	\$0.19	\$0.68
426 Sweeping	0.20	0.00	\$4.83	\$8.20	\$0.00	\$0.00	\$3.52	\$16.54
511 Snow Removal/Check	0.46	0.25	\$20.36	\$39.01	\$23.27	\$0.00	\$14.86	\$97.49
514 Sanding Materials (Incl Haul/Mix)	0.06	0.00	\$1.64	\$3.87	\$0.00	\$0.00	\$1.19	\$6.70
521 Sign Maint	0.04	0.00	\$1.02	\$0.31	\$0.00	\$0.00	\$0.74	\$2.08
Wamberg Court (AST) 425314	0.77	0.26	\$28.10	\$51.63	\$23.27	\$0.00	\$20.50	\$123.50
<b>Total Wamberg Court (AST) 425314</b>	0.77	0.26	\$28.10	\$51.63	\$23.27	\$0.00	\$20.50	\$123.50
<b>West Gate Road (AST) 221902</b>								
108 GPS/GIS Activities	0.11	0.00	\$2.55	\$1.09	\$0.00	\$0.00	\$1.92	\$5.55
402 Check Roads/Bridges	0.02	0.07	\$2.72	\$1.68	\$0.00	\$0.00	\$2.06	\$6.47
426 Sweeping	3.06	0.27	\$83.91	\$126.74	\$0.00	\$0.00	\$65.06	\$275.72
442 Mowing/Weed Control	2.99	0.00	\$72.61	\$140.40	\$0.00	\$0.00	\$56.91	\$269.93
445 Trash Cleanup	1.20	0.00	\$28.87	\$21.00	\$0.00	\$0.00	\$21.93	\$71.80

# Pennington County SD

Reporting Dates Year 2023

## Cost Summary By Location/Task

\\HWY-PUBWRKSQL\PubWorks\Reports\CostLocSum0383.rpt

Task	Reg Hrs	OT Hrs	Labor Cost	Eqp Cost	Mat Cost	Con Cost	Overhead	Total Cost
<b><u>West Gate Road (AST) 221902</u></b>								
511 Snow Removal/Check	5.22	2.24	\$220.91	\$475.67	\$411.02	\$0.00	\$182.28	\$1,289.88
514 Sanding Materials (Incl Haul/Mix)	1.12	0.01	\$28.92	\$68.44	\$0.00	\$0.00	\$22.92	\$120.28
521 Sign Maint	0.53	0.00	\$13.84	\$5.88	\$0.00	\$0.00	\$10.43	\$30.15
West Gate Road (AST) 221902	14.24	2.59	\$454.33	\$840.90	\$411.02	\$0.00	\$363.51	\$2,069.77
<b>Total West Gate Road (AST) 221902</b>	<b>14.24</b>	<b>2.59</b>	<b>\$454.33</b>	<b>\$840.90</b>	<b>\$411.02</b>	<b>\$0.00</b>	<b>\$363.51</b>	<b>\$2,069.77</b>
<b><u>Westberry Hill Road (AST) 429001</u></b>								
108 GPS/GIS Activities	0.03	0.00	\$0.65	\$0.45	\$0.00	\$0.00	\$0.48	\$1.58
402 Check Roads/Bridges	0.03	0.07	\$3.16	\$2.72	\$0.00	\$0.00	\$2.36	\$8.24
426 Sweeping	2.18	0.04	\$53.36	\$90.53	\$0.00	\$0.00	\$40.49	\$184.38
442 Mowing/Weed Control	1.70	0.07	\$43.06	\$79.10	\$0.00	\$0.00	\$32.75	\$154.91
444 Tree Trimming	10.06	0.00	\$245.84	\$222.26	\$0.00	\$0.00	\$184.14	\$652.24
511 Snow Removal/Check	5.16	2.67	\$238.38	\$547.73	\$255.92	\$0.00	\$185.83	\$1,227.86
514 Sanding Materials (Incl Haul/Mix)	0.70	0.01	\$18.01	\$42.61	\$0.00	\$0.00	\$13.81	\$74.43
525 Pavement Marking	0.00	0.00	\$0.00	\$0.00	\$0.00	\$504.93	\$6.25	\$511.18
601 Storm Damage Repair	3.50	0.00	\$89.68	\$103.33	\$0.00	\$0.00	\$67.45	\$260.46
Westberry Hill Road (AST) 429001	23.36	2.85	\$692.14	\$1,088.73	\$255.92	\$504.93	\$533.56	\$3,075.28
<b>Total Westberry Hill Road (AST) 429001</b>	<b>23.36</b>	<b>2.85</b>	<b>\$692.14</b>	<b>\$1,088.73</b>	<b>\$255.92</b>	<b>\$504.93</b>	<b>\$533.56</b>	<b>\$3,075.28</b>
<b><u>White Horse Road (G) 432001</u></b>								
102 Inspections	0.50	0.00	\$10.51	\$8.75	\$0.00	\$0.00	\$8.93	\$28.19
108 GPS/GIS Activities	0.21	0.00	\$5.33	\$3.05	\$0.00	\$0.00	\$4.43	\$12.81
114 Programmed Culvert Inspections	5.92	0.00	\$136.41	\$81.55	\$0.00	\$0.00	\$113.67	\$331.62
402 Check Roads/Bridges	0.50	0.08	\$18.50	\$20.29	\$0.00	\$0.00	\$16.04	\$54.83
404 Blading/Gravel Maint	7.50	0.00	\$215.87	\$630.00	\$0.00	\$0.00	\$213.74	\$1,059.62
426 Sweeping	0.00	0.03	\$0.83	\$3.40	\$0.00	\$0.00	\$0.89	\$5.13
442 Mowing/Weed Control	3.72	0.00	\$80.78	\$206.78	\$0.00	\$0.00	\$78.02	\$365.58
511 Snow Removal/Check	10.33	2.72	\$380.14	\$705.75	\$0.00	\$0.00	\$349.10	\$1,434.98
521 Sign Maint	4.00	0.50	\$141.61	\$87.50	\$108.46	\$0.00	\$125.53	\$463.10
White Horse Road (G) 432001	32.68	3.33	\$989.97	\$1,747.07	\$108.46	\$0.00	\$910.34	\$3,755.85
<b><u>LG 432001+00.39 - White Horse Road (G) 432001</u></b>								
304 Clean Livestock Guard	18.50	0.00	\$479.70	\$645.00	\$0.00	\$0.00	\$423.94	\$1,548.63
LG 432001+00.39	18.50	0.00	\$479.70	\$645.00	\$0.00	\$0.00	\$423.94	\$1,548.63
<b>Total White Horse Road (G) 432001</b>	<b>51.18</b>	<b>3.33</b>	<b>\$1,469.67</b>	<b>\$2,392.07</b>	<b>\$108.46</b>	<b>\$0.00</b>	<b>\$1,334.28</b>	<b>\$5,304.48</b>
<b><u>Wide View Drive (AST) 423002</u></b>								
108 GPS/GIS Activities	0.03	0.00	\$0.73	\$0.50	\$0.00	\$0.00	\$0.55	\$1.77
402 Check Roads/Bridges	0.04	0.08	\$3.54	\$3.05	\$0.00	\$0.00	\$2.66	\$9.25
426 Sweeping	2.44	0.05	\$59.83	\$101.50	\$0.00	\$0.00	\$45.64	\$206.97
442 Mowing/Weed Control	1.91	0.08	\$48.28	\$88.68	\$0.00	\$0.00	\$36.93	\$173.89
444 Tree Trimming	0.07	0.00	\$2.22	\$2.54	\$0.00	\$0.00	\$1.68	\$6.44
511 Snow Removal/Check	6.22	2.55	\$261.74	\$614.12	\$286.94	\$0.00	\$206.01	\$1,368.81
514 Sanding Materials (Incl Haul/Mix)	0.78	0.01	\$20.19	\$47.78	\$0.00	\$0.00	\$15.59	\$83.56
525 Pavement Marking	0.00	0.00	\$0.00	\$0.00	\$0.00	\$733.96	\$10.19	\$744.15
Wide View Drive (AST) 423002	11.49	2.76	\$396.53	\$858.17	\$286.94	\$733.96	\$319.24	\$2,594.84
<b>Total Wide View Drive (AST) 423002</b>	<b>11.49</b>	<b>2.76</b>	<b>\$396.53</b>	<b>\$858.17</b>	<b>\$286.94</b>	<b>\$733.96</b>	<b>\$319.24</b>	<b>\$2,594.84</b>
<b><u>Wild Life Road (AST) 423003</u></b>								
108 GPS/GIS Activities	0.01	0.00	\$0.16	\$0.11	\$0.00	\$0.00	\$0.12	\$0.38
402 Check Roads/Bridges	0.01	0.02	\$0.76	\$0.66	\$0.00	\$0.00	\$0.56	\$1.98

# Pennington County SD

Reporting Dates Year 2023

## Cost Summary By Location/Task

\\HWY-PUBWRKSQL\PubWorks\Reports\CostLocSum0383.rpt

<b>Task</b>	<b>Reg Hrs</b>	<b>OT Hrs</b>	<b>Labor Cost</b>	<b>Eqp Cost</b>	<b>Mat Cost</b>	<b>Con Cost</b>	<b>Overhead</b>	<b>Total Cost</b>
<b><u>Wild Life Road (AST) 423003</u></b>								
426 Sweeping	0.53	0.01	\$12.94	\$21.95	\$0.00	\$0.00	\$9.49	\$44.37
442 Mowing/Weed Control	0.41	0.02	\$10.44	\$19.17	\$0.00	\$0.00	\$7.66	\$37.28
444 Tree Trimming	0.02	0.00	\$0.48	\$0.55	\$0.00	\$0.00	\$0.35	\$1.38
511 Snow Removal/Check	1.47	0.43	\$54.97	\$132.78	\$62.04	\$0.00	\$40.63	\$290.43
514 Sanding Materials (Incl Haul/Mix)	0.17	0.00	\$4.37	\$10.33	\$0.00	\$0.00	\$3.21	\$17.91
Wild Life Road (AST) 423003	2.61	0.47	\$84.12	\$185.55	\$62.04	\$0.00	\$62.02	\$393.73
<b>Total Wild Life Road (AST) 423003</b>	<b>2.61</b>	<b>0.47</b>	<b>\$84.12</b>	<b>\$185.55</b>	<b>\$62.04</b>	<b>\$0.00</b>	<b>\$62.02</b>	<b>\$393.73</b>
<b><u>Wilderness Canyon Road (AC) 428805</u></b>								
108 GPS/GIS Activities	0.11	0.00	\$2.79	\$1.92	\$0.00	\$0.00	\$2.28	\$6.99
402 Check Roads/Bridges	0.40	0.30	\$21.64	\$20.92	\$0.00	\$0.00	\$17.96	\$60.52
426 Sweeping	9.37	0.19	\$229.60	\$389.55	\$0.00	\$0.00	\$199.55	\$818.70
442 Mowing/Weed Control	7.31	0.30	\$185.30	\$340.35	\$0.00	\$0.00	\$162.43	\$688.08
444 Tree Trimming	8.22	3.00	\$340.39	\$463.77	\$0.00	\$0.00	\$289.77	\$1,093.93
511 Snow Removal/Check	21.84	6.47	\$865.44	\$1,675.09	\$1,101.22	\$0.00	\$821.86	\$4,463.61
514 Sanding Materials (Incl Haul/Mix)	3.01	0.03	\$77.49	\$183.37	\$0.00	\$0.00	\$70.11	\$330.96
521 Sign Maint	3.64	0.00	\$95.99	\$84.02	\$93.96	\$0.00	\$84.23	\$358.20
525 Pavement Marking	0.00	0.00	\$0.00	\$0.00	\$0.00	\$3,085.60	\$164.42	\$3,250.02
Wilderness Canyon Road (AC) 428805	53.91	10.28	\$1,818.63	\$3,158.99	\$1,195.18	\$3,085.60	\$1,812.60	\$11,071.01
<b>Total Wilderness Canyon Road (AC) 428805</b>	<b>53.91</b>	<b>10.28</b>	<b>\$1,818.63</b>	<b>\$3,158.99</b>	<b>\$1,195.18</b>	<b>\$3,085.60</b>	<b>\$1,812.60</b>	<b>\$11,071.01</b>
<b><u>Wilderness Circle (AC) 428806</u></b>								
108 GPS/GIS Activities	0.02	0.00	\$0.51	\$0.35	\$0.00	\$0.00	\$0.38	\$1.24
402 Check Roads/Bridges	0.07	0.05	\$3.96	\$3.83	\$0.00	\$0.00	\$2.95	\$10.74
426 Sweeping	1.72	0.03	\$42.04	\$71.33	\$0.00	\$0.00	\$31.60	\$144.97
442 Mowing/Weed Control	1.34	0.05	\$33.93	\$62.32	\$0.00	\$0.00	\$25.55	\$121.80
444 Tree Trimming	0.04	0.00	\$1.23	\$0.84	\$0.00	\$0.00	\$0.91	\$2.98
511 Snow Removal/Check	3.63	1.00	\$138.82	\$287.48	\$201.63	\$0.00	\$106.83	\$734.76
514 Sanding Materials (Incl Haul/Mix)	0.55	0.01	\$14.19	\$33.57	\$0.00	\$0.00	\$10.76	\$58.52
521 Sign Maint	0.30	0.00	\$7.52	\$2.57	\$0.00	\$0.00	\$5.55	\$15.64
525 Pavement Marking	0.00	0.00	\$0.00	\$0.00	\$0.00	\$567.50	\$5.54	\$573.04
Wilderness Circle (AC) 428806	7.67	1.15	\$242.20	\$462.29	\$201.63	\$567.50	\$190.07	\$1,663.69
<b>Total Wilderness Circle (AC) 428806</b>	<b>7.67</b>	<b>1.15</b>	<b>\$242.20</b>	<b>\$462.29</b>	<b>\$201.63</b>	<b>\$567.50</b>	<b>\$190.07</b>	<b>\$1,663.69</b>
<b><u>Wilderness Trail (AST) 423004</u></b>								
108 GPS/GIS Activities	0.01	0.00	\$0.24	\$0.16	\$0.00	\$0.00	\$0.17	\$0.57
402 Check Roads/Bridges	0.01	0.02	\$1.15	\$0.99	\$0.00	\$0.00	\$0.84	\$2.98
426 Sweeping	0.79	0.02	\$19.40	\$32.92	\$0.00	\$0.00	\$14.31	\$66.63
442 Mowing/Weed Control	0.62	0.03	\$15.66	\$28.76	\$0.00	\$0.00	\$11.56	\$55.98
444 Tree Trimming	0.02	0.00	\$0.72	\$0.82	\$0.00	\$0.00	\$0.53	\$2.07
511 Snow Removal/Check	2.21	0.64	\$82.46	\$199.17	\$93.06	\$0.00	\$61.51	\$436.20
514 Sanding Materials (Incl Haul/Mix)	0.25	0.00	\$6.55	\$15.50	\$0.00	\$0.00	\$4.85	\$26.89
Wilderness Trail (AST) 423004	3.92	0.71	\$126.18	\$278.33	\$93.06	\$0.00	\$93.77	\$591.33
<b>Total Wilderness Trail (AST) 423004</b>	<b>3.92</b>	<b>0.71</b>	<b>\$126.18</b>	<b>\$278.33</b>	<b>\$93.06</b>	<b>\$0.00</b>	<b>\$93.77</b>	<b>\$591.33</b>
<b><u>Williams Street (AC) 420441</u></b>								
107 Approach Permits	0.50	0.00	\$12.97	\$17.50	\$0.00	\$0.00	\$10.21	\$40.67
402 Check Roads/Bridges	0.02	0.09	\$3.65	\$2.25	\$0.00	\$0.00	\$2.80	\$8.70
408 Patching-Cut Outs	156.00	0.00	\$3,263.39	\$4,900.00	\$2,365.35	\$0.00	\$2,647.85	\$13,176.62
426 Sweeping	4.45	0.00	\$107.99	\$169.79	\$0.00	\$0.00	\$85.74	\$363.52
444 Tree Trimming	1.47	0.00	\$34.05	\$43.82	\$0.00	\$0.00	\$26.77	\$104.64

# Pennington County SD

Reporting Dates Year 2023

## Cost Summary By Location/Task

\\HWY-PUBWRKSQL\PubWorks\Reports\CostLocSum0383.rpt

Task	Reg Hrs	OT Hrs	Labor Cost	Eqp Cost	Mat Cost	Con Cost	Overhead	Total Cost
<b>Williams Street (AC) 420441</b>								
447 Drop Inlet Inspection/Maint	0.81	0.00	\$18.57	\$8.89	\$0.00	\$0.00	\$14.20	\$41.66
511 Snow Removal/Check	10.76	2.73	\$327.18	\$777.82	\$550.61	\$0.00	\$281.45	\$1,937.06
514 Sanding Materials (Incl Haul/Mix)	1.50	0.01	\$38.74	\$91.68	\$0.00	\$0.00	\$31.58	\$162.01
803 Training	0.39	0.00	\$8.04	\$13.55	\$0.00	\$0.00	\$6.40	\$27.99
Williams Street (AC) 420441	175.90	2.83	\$3,814.57	\$6,025.29	\$2,915.96	\$0.00	\$3,107.02	\$15,862.87
<b>Total Williams Street (AC) 420441</b>	<b>175.90</b>	<b>2.83</b>	<b>\$3,814.57</b>	<b>\$6,025.29</b>	<b>\$2,915.96</b>	<b>\$0.00</b>	<b>\$3,107.02</b>	<b>\$15,862.87</b>
<b>Wilsey Road (G) 352701</b>								
102 Inspections	12.50	0.00	\$370.98	\$140.00	\$0.00	\$0.00	\$421.35	\$932.32
104 Pre-Construction Eng	6.25	0.00	\$211.56	\$0.00	\$0.00	\$6,905.08	\$2,273.83	\$9,390.47
105 Office Engineering	3.00	0.75	\$103.62	\$8.75	\$0.00	\$0.00	\$108.64	\$221.00
109 Utility Permits	0.75	0.00	\$19.45	\$20.42	\$0.00	\$0.00	\$25.99	\$65.86
402 Check Roads/Bridges	4.49	0.00	\$132.30	\$87.26	\$0.00	\$0.00	\$161.39	\$380.94
404 Blading/Gravel Maint	57.08	0.50	\$1,447.11	\$3,923.33	\$0.00	\$0.00	\$2,649.86	\$8,020.30
405 Culvert Maint	2.50	0.00	\$63.65	\$312.50	\$0.00	\$0.00	\$158.24	\$534.39
410 Spot Gravel	0.00	0.00	\$0.00	\$0.00	\$864.82	\$0.00	\$257.67	\$1,122.49
442 Mowing/Weed Control	18.08	1.12	\$469.72	\$1,073.76	\$0.00	\$0.00	\$800.61	\$2,344.10
511 Snow Removal/Check	17.28	5.39	\$633.32	\$2,150.71	\$0.00	\$0.00	\$1,288.90	\$4,072.93
520 Work Zone Traffic Control	24.50	0.50	\$670.10	\$2,437.50	\$0.00	\$0.00	\$1,411.99	\$4,519.59
521 Sign Maint	21.00	0.00	\$601.78	\$455.00	\$0.00	\$0.00	\$751.40	\$1,808.18
Wilsey Road (G) 352701	167.44	8.26	\$4,723.58	\$10,609.23	\$864.82	\$6,905.08	\$10,309.88	\$33,412.58
<b>CU 352701+4.142 - Wilsey Road (G) 352701</b>								
102 Inspections	4.00	0.00	\$141.20	\$140.00	\$0.00	\$0.00	\$186.21	\$467.41
104 Pre-Construction Eng	0.00	0.00	\$0.00	\$0.00	\$0.00	\$2,541.90	\$757.35	\$3,299.25
105 Office Engineering	5.50	1.50	\$247.10	\$0.00	\$0.00	\$0.00	\$252.87	\$499.97
222 Concrete Culvert Install	3.50	0.50	\$127.08	\$0.00	\$34,903.60	\$217,153.27	\$75,229.02	\$327,412.96
CU 352701+4.142	13.00	2.00	\$515.38	\$140.00	\$34,903.60	\$219,695.17	\$76,425.45	\$331,679.59
<b>CU 352701+4.143 - Wilsey Road (G) 352701</b>								
801 Misc Meetings	7.00	0.00	\$241.08	\$140.00	\$0.00	\$0.00	\$288.42	\$669.50
CU 352701+4.143	7.00	0.00	\$241.08	\$140.00	\$0.00	\$0.00	\$288.42	\$669.50
<b>CU 352701+4.145 - Wilsey Road (G) 352701</b>								
102 Inspections	1.50	0.00	\$38.90	\$17.50	\$0.00	\$0.00	\$45.02	\$101.41
CU 352701+4.145	1.50	0.00	\$38.90	\$17.50	\$0.00	\$0.00	\$45.02	\$101.41
<b>Total Wilsey Road (G) 352701</b>	<b>188.94</b>	<b>10.26</b>	<b>\$5,518.93</b>	<b>\$10,906.73</b>	<b>\$35,768.42</b>	<b>\$226,600.25</b>	<b>\$87,068.77</b>	<b>\$365,863.09</b>
<b>Wishart Road (G) 444501</b>								
404 Blading/Gravel Maint	1.00	0.00	\$30.67	\$90.00	\$0.00	\$0.00	\$24.69	\$145.36
426 Sweeping	0.01	0.00	\$0.31	\$0.54	\$0.00	\$0.00	\$0.25	\$1.10
442 Mowing/Weed Control	1.92	0.00	\$47.92	\$109.00	\$0.00	\$0.00	\$37.94	\$194.86
444 Tree Trimming	20.00	0.00	\$434.95	\$290.00	\$0.00	\$0.00	\$330.21	\$1,055.16
511 Snow Removal/Check	1.02	0.30	\$42.84	\$82.00	\$0.00	\$0.00	\$33.60	\$158.45
521 Sign Maint	3.50	0.00	\$101.70	\$105.00	\$35.65	\$0.00	\$78.68	\$321.02
Wishart Road (G) 444501	27.45	0.30	\$658.39	\$676.55	\$35.65	\$0.00	\$505.38	\$1,875.96
<b>Total Wishart Road (G) 444501</b>	<b>27.45</b>	<b>0.30</b>	<b>\$658.39</b>	<b>\$676.55</b>	<b>\$35.65</b>	<b>\$0.00</b>	<b>\$505.38</b>	<b>\$1,875.96</b>
<b>Wolf Road (G) 153001</b>								
114 Programmed Culvert Inspections	4.33	0.00	\$91.09	\$98.45	\$0.00	\$0.00	\$87.34	\$276.88
402 Check Roads/Bridges	0.02	0.00	\$0.67	\$0.85	\$0.00	\$0.00	\$0.66	\$2.18
404 Blading/Gravel Maint	25.33	12.00	\$984.56	\$3,226.88	\$0.00	\$0.00	\$1,186.73	\$5,398.17

# Pennington County SD

Reporting Dates Year 2023

## Cost Summary By Location/Task

\\HWY-PUBWRKSQL\PubWorks\Reports\CostLocSum0383.rpt

<u>Task</u>	<u>Reg Hrs</u>	<u>OT Hrs</u>	<u>Labor Cost</u>	<u>Eqp Cost</u>	<u>Mat Cost</u>	<u>Con Cost</u>	<u>Overhead</u>	<u>Total Cost</u>
<b>Wolf Road (G) 153001</b>								
442 Mowing/Weed Control	6.64	0.59	\$178.72	\$404.35	\$0.00	\$0.00	\$195.06	\$778.13
511 Snow Removal/Check	5.58	0.68	\$171.71	\$555.49	\$0.00	\$0.00	\$206.15	\$933.35
Wolf Road (G) 153001	41.92	13.26	\$1,426.74	\$4,286.02	\$0.00	\$0.00	\$1,675.95	\$7,388.71
<b>Total Wolf Road (G) 153001</b>	<b>41.92</b>	<b>13.26</b>	<b>\$1,426.74</b>	<b>\$4,286.02</b>	<b>\$0.00</b>	<b>\$0.00</b>	<b>\$1,675.95</b>	<b>\$7,388.71</b>
<b>Wolf Road (G) 353001</b>								
114 Programmed Culvert Inspections	4.33	0.00	\$91.09	\$98.45	\$0.00	\$0.00	\$90.90	\$280.43
402 Check Roads/Bridges	0.53	0.00	\$15.73	\$18.49	\$0.00	\$0.00	\$15.90	\$50.13
404 Blading/Gravel Maint	33.50	6.50	\$994.95	\$3,457.50	\$0.00	\$0.00	\$1,304.84	\$5,757.28
442 Mowing/Weed Control	7.74	0.70	\$208.70	\$471.97	\$0.00	\$0.00	\$240.54	\$921.21
511 Snow Removal/Check	6.52	0.79	\$200.42	\$648.38	\$0.00	\$0.00	\$256.55	\$1,105.35
Wolf Road (G) 353001	52.62	7.98	\$1,510.90	\$4,694.79	\$0.00	\$0.00	\$1,908.72	\$8,114.40
<b>LG 353001+01.93 - Wolf Road (G) 353001</b>								
303 Repair Livestock Guard	5.00	0.00	\$149.50	\$175.00	\$0.00	\$0.00	\$150.95	\$475.45
LG 353001+01.93	5.00	0.00	\$149.50	\$175.00	\$0.00	\$0.00	\$150.95	\$475.45
<b>LG 353001+03.48 - Wolf Road (G) 353001</b>								
303 Repair Livestock Guard	10.00	0.00	\$294.80	\$175.00	\$0.00	\$0.00	\$275.38	\$745.18
LG 353001+03.48	10.00	0.00	\$294.80	\$175.00	\$0.00	\$0.00	\$275.38	\$745.18
<b>Total Wolf Road (G) 353001</b>	<b>67.62</b>	<b>7.98</b>	<b>\$1,955.20</b>	<b>\$5,044.79</b>	<b>\$0.00</b>	<b>\$0.00</b>	<b>\$2,335.05</b>	<b>\$9,335.03</b>
<b>Woodcrest Court (AST) 423102</b>								
108 GPS/GIS Activities	0.01	0.00	\$0.37	\$0.26	\$0.00	\$0.00	\$0.28	\$0.91
402 Check Roads/Bridges	0.02	0.04	\$1.82	\$1.57	\$0.00	\$0.00	\$1.34	\$4.73
426 Sweeping	1.25	0.03	\$30.72	\$52.12	\$0.00	\$0.00	\$22.88	\$105.72
434 Guardrail Maint	0.02	0.00	\$0.72	\$0.82	\$0.00	\$0.00	\$0.53	\$2.08
442 Mowing/Weed Control	0.98	0.04	\$24.79	\$45.54	\$0.00	\$0.00	\$18.49	\$88.82
444 Tree Trimming	0.05	0.00	\$1.62	\$1.65	\$0.00	\$0.00	\$1.20	\$4.47
511 Snow Removal/Check	2.69	0.82	\$93.71	\$192.84	\$147.35	\$0.00	\$71.08	\$504.98
514 Sanding Materials (Incl Haul/Mix)	0.40	0.00	\$10.37	\$24.54	\$0.00	\$0.00	\$7.77	\$42.67
Woodcrest Court (AST) 423102	5.44	0.93	\$164.13	\$319.34	\$147.35	\$0.00	\$123.56	\$754.38
<b>Total Woodcrest Court (AST) 423102</b>	<b>5.44</b>	<b>0.93</b>	<b>\$164.13</b>	<b>\$319.34</b>	<b>\$147.35</b>	<b>\$0.00</b>	<b>\$123.56</b>	<b>\$754.38</b>
<b>Zinnia Street (AC) 420625</b>								
109 Utility Permits	0.50	0.00	\$12.97	\$17.50	\$0.00	\$0.00	\$9.60	\$40.06
402 Check Roads/Bridges	0.00	0.02	\$0.87	\$0.54	\$0.00	\$0.00	\$0.64	\$2.06
426 Sweeping	1.07	0.00	\$25.86	\$40.65	\$0.00	\$0.00	\$19.18	\$85.69
444 Tree Trimming	0.03	0.00	\$0.84	\$0.48	\$0.00	\$0.00	\$0.62	\$1.94
447 Drop Inlet Inspection/Maint	0.41	0.00	\$9.29	\$4.44	\$0.00	\$0.00	\$6.82	\$20.55
511 Snow Removal/Check	2.44	0.80	\$78.62	\$107.39	\$131.84	\$0.00	\$59.06	\$376.91
514 Sanding Materials (Incl Haul/Mix)	0.36	0.00	\$9.28	\$21.95	\$0.00	\$0.00	\$6.93	\$38.16
Zinnia Street (AC) 420625	4.81	0.82	\$137.72	\$192.96	\$131.84	\$0.00	\$102.85	\$565.36
<b>Total Zinnia Street (AC) 420625</b>	<b>4.81</b>	<b>0.82</b>	<b>\$137.72</b>	<b>\$192.96</b>	<b>\$131.84</b>	<b>\$0.00</b>	<b>\$102.85</b>	<b>\$565.36</b>
<b>Grand Total</b>	<b>47,081.63</b>	<b>3,380.54</b>	<b>\$1,281,376.00</b>	<b>\$2,562,433.75</b>	<b>\$1,722,354.14</b>	<b>\$3,218,262.09</b>	<b>\$2,393,727.30</b>	<b>\$11,178,151.64</b>



# Pennington County SD

## Cost Summary By Task/Location

Reporting Dates Year 2023

\\HWY-PUBWRKSQL\PubWorks\Reports\CostTskSum0383.rpt

Location	Miles	Labor Hrs	Labor Cost	Eqp Cost	Mat Cost	Con Cost	Overhead	Total Cost
<b>201-Reconstruct/Realign</b>								
158901	Bombing Range Road (AC) 158	6.78				\$979.50	\$249.20	\$1,228.70
123405	Nemo Road (AST) 123405	2.07				\$25,199.82	\$1,966.87	\$27,166.69
223801	Norris Peak Road (AC) 223801	4.13				\$46,799.68	\$7,252.84	\$54,052.52
130603	Rochford Road S (G) 130603	4.84				\$1,708.66	\$312.25	\$2,020.91
122802	Sheridan Lake Road (AC) 1228	2.57				\$27,154.18	\$2,567.75	\$29,721.93
122803	Sheridan Lake Road (AC) 1228	3.94				\$42,886.36	\$6,404.97	\$49,291.33
122804	Sheridan Lake Road (AC) 1228	4.72				\$54,847.11	\$10,475.78	\$65,322.89
Locations:	7	0.00	\$0.00	\$0.00	\$0.00	\$199,575.31	\$29,229.66	\$228,804.97
Grand Total		0.00	\$0.00	\$0.00	\$0.00	\$199,575.31	\$29,229.66	\$228,804.97



# Pennington County SD

## Cost Summary By Task

Reporting Dates Year 2023

Task	Activities	Labor Hours	Labor Cost	Eqp Cost	Mat Cost	Con Cost	Overhead	Total Cost
511-Snow Removal/Check	1,526	7,443.76	\$214,402.19	\$453,510.00	\$236,962.28	\$7,990.00	\$258,714.40	\$1,171,578.76
514-Sanding Materials (Incl Haul/Mix)	174	672.75	\$17,021.94	\$45,782.50	-\$3,286.84	\$0.00	\$18,874.59	\$78,392.19
516-Snow Fence	2	4.00	\$87.99	\$70.00	\$0.00	\$0.00	\$91.74	\$249.72
Tasks: 3	1,702	8,120.51	\$231,512.11	\$499,362.50	\$233,675.44	\$7,990.00	\$277,680.73	\$1,250,220.67



# Pennington County SD

Reporting Dates Year 2023

## Cost Summary By Location/Task

\\HWY-PUBWRKSQL\PubWorks\Reports\CostLocSum0383.rpt

Task	Reg Hrs	OT Hrs	Labor Cost	Eqp Cost	Mat Cost	Con Cost	Overhead	Total Cost
<b>145th Avenue Bridge - 52-450-399</b>								
102 Inspections	0.00	0.00	\$0.00	\$0.00	\$0.00	\$290.00	\$0.53	\$290.53
<b>145th Avenue Bridge - 52-450-399</b>	<b>0.00</b>	<b>0.00</b>	<b>\$0.00</b>	<b>\$0.00</b>	<b>\$0.00</b>	<b>\$290.00</b>	<b>\$0.53</b>	<b>\$290.53</b>
<b>151st Avenue Bridge - 52-510-276</b>								
102 Inspections	0.00	0.00	\$0.00	\$0.00	\$0.00	\$79.62	\$0.14	\$79.76
333 Bridge Routine Repair & Maint	8.00	0.00	\$190.44	\$270.00	\$0.00	\$0.00	\$138.98	\$599.42
<b>151st Avenue Bridge - 52-510-276</b>	<b>8.00</b>	<b>0.00</b>	<b>\$190.44</b>	<b>\$270.00</b>	<b>\$0.00</b>	<b>\$79.62</b>	<b>\$139.13</b>	<b>\$679.19</b>
<b>159th Avenue Bridge - 52-590-291</b>								
102 Inspections	0.00	0.00	\$0.00	\$0.00	\$0.00	\$79.62	\$0.14	\$79.76
333 Bridge Routine Repair & Maint	3.00	0.00	\$71.75	\$180.00	\$0.00	\$0.00	\$52.50	\$304.25
404 Blading/Gravel Maint	2.00	0.00	\$53.04	\$0.00	\$0.00	\$0.00	\$38.57	\$91.61
405 Culvert Maint	6.00	0.00	\$143.49	\$255.00	\$0.00	\$0.00	\$104.81	\$503.30
602 Emergency Work	0.50	0.00	\$11.19	\$17.50	\$0.00	\$0.00	\$8.16	\$36.84
<b>159th Avenue Bridge - 52-590-291</b>	<b>11.50</b>	<b>0.00</b>	<b>\$279.46</b>	<b>\$452.50</b>	<b>\$0.00</b>	<b>\$79.62</b>	<b>\$204.20</b>	<b>\$1,015.77</b>
<b>160th Avenue Bridge - 52-600-436</b>								
102 Inspections	0.00	0.00	\$0.00	\$0.00	\$0.00	\$290.00	\$0.53	\$290.53
333 Bridge Routine Repair & Maint	89.00	1.00	\$2,384.49	\$2,205.00	\$433.57	\$0.00	\$1,738.87	\$6,761.92
815 Accidents/Emergency Work	17.50	2.00	\$587.99	\$587.50	\$0.00	\$0.00	\$428.67	\$1,604.15
<b>160th Avenue Bridge - 52-600-436</b>	<b>106.50</b>	<b>3.00</b>	<b>\$2,972.47</b>	<b>\$2,792.50</b>	<b>\$433.57</b>	<b>\$290.00</b>	<b>\$2,168.07</b>	<b>\$8,656.61</b>
<b>160th Avenue Bridge - 52-601-400</b>								
102 Inspections	0.00	0.00	\$0.00	\$0.00	\$0.00	\$79.62	\$0.14	\$79.76
333 Bridge Routine Repair & Maint	19.00	0.00	\$453.07	\$690.00	\$0.00	\$0.00	\$330.74	\$1,473.80
<b>160th Avenue Bridge - 52-601-400</b>	<b>19.00</b>	<b>0.00</b>	<b>\$453.07</b>	<b>\$690.00</b>	<b>\$0.00</b>	<b>\$79.62</b>	<b>\$330.88</b>	<b>\$1,553.57</b>
<b>161st Avenue Bridge - 52-608-295</b>								
102 Inspections	2.25	0.00	\$63.03	\$26.25	\$0.00	\$298.57	\$46.42	\$434.26
104 Pre-Construction Eng	0.75	0.00	\$21.58	\$0.00	\$0.00	\$0.00	\$15.69	\$37.26
106 Construction Engineering	17.25	0.00	\$480.82	\$113.75	\$0.00	\$29,260.32	\$401.78	\$30,256.67
330 Bridge Rehab (Major Repairs)	4.00	1.00	\$154.61	\$35.00	\$0.00	\$0.00	\$112.50	\$302.11
334 Bridge Preservations	0.00	0.00	\$0.00	\$0.00	\$0.00	\$290,242.88	\$527.36	\$290,770.24
408 Patching-Cut Outs	199.75	0.00	\$4,407.10	\$5,758.75	\$3,485.78	\$0.00	\$3,221.78	\$16,873.41
427 Asphalt Millings	6.00	0.00	\$183.90	\$420.00	\$0.00	\$0.00	\$134.50	\$738.40
520 Work Zone Traffic Control	6.50	8.25	\$568.86	\$1,000.00	\$0.00	\$0.00	\$415.51	\$1,984.38
602 Emergency Work	11.00	5.50	\$569.32	\$420.00	\$0.00	\$0.00	\$414.79	\$1,404.10
801 Misc Meetings	3.63	0.00	\$119.59	\$74.38	\$0.00	\$0.00	\$87.10	\$281.06
<b>161st Avenue Bridge - 52-608-295</b>	<b>251.13</b>	<b>14.75</b>	<b>\$6,568.80</b>	<b>\$7,848.13</b>	<b>\$3,485.78</b>	<b>\$319,801.77</b>	<b>\$5,377.43</b>	<b>\$343,081.88</b>
<b>161st Avenue Bridge - 52-608-298</b>								
102 Inspections	2.25	0.00	\$63.03	\$26.25	\$0.00	\$298.57	\$46.42	\$434.26
104 Pre-Construction Eng	0.75	0.00	\$21.58	\$0.00	\$0.00	\$0.00	\$15.69	\$37.26
106 Construction Engineering	10.25	0.00	\$299.31	\$96.25	\$0.00	\$20,268.26	\$254.66	\$20,918.48
330 Bridge Rehab (Major Repairs)	4.00	5.25	\$318.87	\$288.75	\$0.00	\$0.00	\$232.41	\$840.03
334 Bridge Preservations	0.00	0.00	\$0.00	\$0.00	\$0.00	\$263,485.11	\$478.74	\$263,963.85
408 Patching-Cut Outs	128.50	0.75	\$2,834.31	\$3,741.25	\$3,220.09	\$0.00	\$2,073.85	\$11,869.50
801 Misc Meetings	3.13	0.50	\$119.59	\$74.38	\$0.00	\$0.00	\$87.10	\$281.07
<b>161st Avenue Bridge - 52-608-298</b>	<b>148.88</b>	<b>6.50</b>	<b>\$3,656.67</b>	<b>\$4,226.88</b>	<b>\$3,220.09</b>	<b>\$284,051.94</b>	<b>\$3,188.88</b>	<b>\$298,344.43</b>

# Pennington County SD

Reporting Dates Year 2023

## Cost Summary By Location/Task

\\HWY-PUBWRKSQL\PubWorks\Reports\CostLocSum0383.rpt

<b>Task</b>	<b>Reg Hrs</b>	<b>OT Hrs</b>	<b>Labor Cost</b>	<b>Eqp Cost</b>	<b>Mat Cost</b>	<b>Con Cost</b>	<b>Overhead</b>	<b>Total Cost</b>
<b><u>164th Avenue Bridge - 52-645-305</u></b>								
102 Inspections	0.00	0.00	\$0.00	\$0.00	\$0.00	\$79.62	\$0.14	\$79.76
333 Bridge Routine Repair & Maint	4.00	0.00	\$95.66	\$240.00	\$0.00	\$0.00	\$70.00	\$405.66
<b>164th Avenue Bridge - 52-645-305</b>	<b>4.00</b>	<b>0.00</b>	<b>\$95.66</b>	<b>\$240.00</b>	<b>\$0.00</b>	<b>\$79.62</b>	<b>\$70.15</b>	<b>\$485.43</b>
<b><u>173rd Avenue Bridge - 52-732-343</u></b>								
102 Inspections	0.00	0.00	\$0.00	\$0.00	\$0.00	\$290.00	\$0.53	\$290.53
333 Bridge Routine Repair & Maint	10.00	0.00	\$238.27	\$255.00	\$0.00	\$0.00	\$173.74	\$667.01
<b>173rd Avenue Bridge - 52-732-343</b>	<b>10.00</b>	<b>0.00</b>	<b>\$238.27</b>	<b>\$255.00</b>	<b>\$0.00</b>	<b>\$290.00</b>	<b>\$174.27</b>	<b>\$957.54</b>
<b><u>183rd Avenue Bridge - 52-830-548</u></b>								
102 Inspections	0.00	0.00	\$0.00	\$0.00	\$0.00	\$79.62	\$0.14	\$79.76
<b>183rd Avenue Bridge - 52-830-548</b>	<b>0.00</b>	<b>0.00</b>	<b>\$0.00</b>	<b>\$0.00</b>	<b>\$0.00</b>	<b>\$79.62</b>	<b>\$0.14</b>	<b>\$79.76</b>
<b><u>194th Avenue Bridge - 52-940-159</u></b>								
102 Inspections	0.00	0.00	\$0.00	\$0.00	\$0.00	\$79.62	\$0.14	\$79.76
<b>194th Avenue Bridge - 52-940-159</b>	<b>0.00</b>	<b>0.00</b>	<b>\$0.00</b>	<b>\$0.00</b>	<b>\$0.00</b>	<b>\$79.62</b>	<b>\$0.14</b>	<b>\$79.76</b>
<b><u>196th Avenue Bridge - 52-960-383</u></b>								
102 Inspections	0.00	0.00	\$0.00	\$0.00	\$0.00	\$290.00	\$0.53	\$290.53
<b>196th Avenue Bridge - 52-960-383</b>	<b>0.00</b>	<b>0.00</b>	<b>\$0.00</b>	<b>\$0.00</b>	<b>\$0.00</b>	<b>\$290.00</b>	<b>\$0.53</b>	<b>\$290.53</b>
<b><u>197th Avenue Bridge - 52-970-374</u></b>								
102 Inspections	0.00	0.00	\$0.00	\$0.00	\$0.00	\$290.00	\$0.53	\$290.53
<b>197th Avenue Bridge - 52-970-374</b>	<b>0.00</b>	<b>0.00</b>	<b>\$0.00</b>	<b>\$0.00</b>	<b>\$0.00</b>	<b>\$290.00</b>	<b>\$0.53</b>	<b>\$290.53</b>
<b><u>197th Avenue Bridge - 52-970-376</u></b>								
102 Inspections	0.00	0.00	\$0.00	\$0.00	\$0.00	\$290.00	\$0.53	\$290.53
<b>197th Avenue Bridge - 52-970-376</b>	<b>0.00</b>	<b>0.00</b>	<b>\$0.00</b>	<b>\$0.00</b>	<b>\$0.00</b>	<b>\$290.00</b>	<b>\$0.53</b>	<b>\$290.53</b>
<b><u>222nd Street Bridge - 52-955-230</u></b>								
102 Inspections	0.00	0.00	\$0.00	\$0.00	\$0.00	\$79.62	\$0.14	\$79.76
<b>222nd Street Bridge - 52-955-230</b>	<b>0.00</b>	<b>0.00</b>	<b>\$0.00</b>	<b>\$0.00</b>	<b>\$0.00</b>	<b>\$79.62</b>	<b>\$0.14</b>	<b>\$79.76</b>
<b><u>223rd Street Bridge - 52-909-240</u></b>								
102 Inspections	0.00	0.00	\$0.00	\$0.00	\$0.00	\$79.62	\$0.14	\$79.76
<b>223rd Street Bridge - 52-909-240</b>	<b>0.00</b>	<b>0.00</b>	<b>\$0.00</b>	<b>\$0.00</b>	<b>\$0.00</b>	<b>\$79.62</b>	<b>\$0.14</b>	<b>\$79.76</b>
<b><u>225th Street Bridge - 52-438-260</u></b>								
102 Inspections	0.00	0.00	\$0.00	\$0.00	\$0.00	\$290.00	\$0.53	\$290.53
333 Bridge Routine Repair & Maint	4.83	0.00	\$120.76	\$152.50	\$0.00	\$0.00	\$88.10	\$361.36
409 Hand Patch/AMZ	15.00	0.00	\$320.40	\$805.00	\$137.00	\$0.00	\$234.72	\$1,497.12
<b>225th Street Bridge - 52-438-260</b>	<b>19.83</b>	<b>0.00</b>	<b>\$441.16</b>	<b>\$957.50</b>	<b>\$137.00</b>	<b>\$290.00</b>	<b>\$323.34</b>	<b>\$2,149.00</b>
<b><u>230th Street Bridge - 52-719-310</u></b>								
102 Inspections	0.00	0.00	\$0.00	\$0.00	\$0.00	\$79.30	\$0.14	\$79.44
<b>230th Street Bridge - 52-719-310</b>	<b>0.00</b>	<b>0.00</b>	<b>\$0.00</b>	<b>\$0.00</b>	<b>\$0.00</b>	<b>\$79.30</b>	<b>\$0.14</b>	<b>\$79.44</b>

# Pennington County SD

Reporting Dates Year 2023

## Cost Summary By Location/Task

\\HWY-PUBWRKSQL\PubWorks\Reports\CostLocSum0383.rpt

<b>Task</b>	<b>Reg Hrs</b>	<b>OT Hrs</b>	<b>Labor Cost</b>	<b>Eqp Cost</b>	<b>Mat Cost</b>	<b>Con Cost</b>	<b>Overhead</b>	<b>Total Cost</b>
<b><u>234th Street Bridge - 52-582-350</u></b>								
102 Inspections	0.00	0.00	\$0.00	\$0.00	\$0.00	\$290.00	\$0.53	\$290.53
333 Bridge Routine Repair & Maint	2.00	0.00	\$47.83	\$120.00	\$0.00	\$0.00	\$35.00	\$202.83
521 Sign Maint	2.00	0.00	\$52.92	\$110.00	\$0.00	\$0.00	\$38.69	\$201.61
<b>234th Street Bridge - 52-582-350</b>	<b>4.00</b>	<b>0.00</b>	<b>\$100.75</b>	<b>\$230.00</b>	<b>\$0.00</b>	<b>\$290.00</b>	<b>\$74.21</b>	<b>\$694.96</b>
<b><u>Airport Road S Bridge - 52-490-346</u></b>								
102 Inspections	0.00	0.00	\$0.00	\$0.00	\$0.00	\$79.62	\$0.14	\$79.76
<b>Airport Road S Bridge - 52-490-346</b>	<b>0.00</b>	<b>0.00</b>	<b>\$0.00</b>	<b>\$0.00</b>	<b>\$0.00</b>	<b>\$79.62</b>	<b>\$0.14</b>	<b>\$79.76</b>
<b><u>Anderson Road Bridge - 52-470-336</u></b>								
102 Inspections	0.00	0.00	\$0.00	\$0.00	\$0.00	\$290.00	\$0.53	\$290.53
333 Bridge Routine Repair & Maint	8.00	0.00	\$190.44	\$270.00	\$0.00	\$0.00	\$138.98	\$599.42
<b>Anderson Road Bridge - 52-470-336</b>	<b>8.00</b>	<b>0.00</b>	<b>\$190.44</b>	<b>\$270.00</b>	<b>\$0.00</b>	<b>\$290.00</b>	<b>\$139.51</b>	<b>\$889.95</b>
<b><u>Antelope Creek Road Bridge - 52-530-364</u></b>								
102 Inspections	0.00	0.00	\$0.00	\$0.00	\$0.00	\$79.62	\$0.14	\$79.76
<b>Antelope Creek Road Bridge - 52-530-364</b>	<b>0.00</b>	<b>0.00</b>	<b>\$0.00</b>	<b>\$0.00</b>	<b>\$0.00</b>	<b>\$79.62</b>	<b>\$0.14</b>	<b>\$79.76</b>
<b><u>Base Line Road Bridge - 52-664-360</u></b>								
102 Inspections	0.00	0.00	\$0.00	\$0.00	\$0.00	\$290.00	\$0.53	\$290.53
<b>Base Line Road Bridge - 52-664-360</b>	<b>0.00</b>	<b>0.00</b>	<b>\$0.00</b>	<b>\$0.00</b>	<b>\$0.00</b>	<b>\$290.00</b>	<b>\$0.53</b>	<b>\$290.53</b>
<b><u>Base Line Road Bridge - 52-790-348</u></b>								
102 Inspections	0.00	0.00	\$0.00	\$0.00	\$0.00	\$79.62	\$0.14	\$79.76
<b>Base Line Road Bridge - 52-790-348</b>	<b>0.00</b>	<b>0.00</b>	<b>\$0.00</b>	<b>\$0.00</b>	<b>\$0.00</b>	<b>\$79.62</b>	<b>\$0.14</b>	<b>\$79.76</b>
<b><u>Bear Creek Road Bridge - 52-759-479</u></b>								
102 Inspections	0.00	0.00	\$0.00	\$0.00	\$0.00	\$290.00	\$0.53	\$290.53
<b>Bear Creek Road Bridge - 52-759-479</b>	<b>0.00</b>	<b>0.00</b>	<b>\$0.00</b>	<b>\$0.00</b>	<b>\$0.00</b>	<b>\$290.00</b>	<b>\$0.53</b>	<b>\$290.53</b>
<b><u>Big Foot Road Bridge - 52-990-352</u></b>								
102 Inspections	0.00	0.00	\$0.00	\$0.00	\$0.00	\$290.00	\$0.53	\$290.53
<b>Big Foot Road Bridge - 52-990-352</b>	<b>0.00</b>	<b>0.00</b>	<b>\$0.00</b>	<b>\$0.00</b>	<b>\$0.00</b>	<b>\$290.00</b>	<b>\$0.53</b>	<b>\$290.53</b>
<b><u>Big Foot Road Bridge - 52-A00-377</u></b>								
102 Inspections	0.00	0.00	\$0.00	\$0.00	\$0.00	\$79.62	\$0.14	\$79.76
<b>Big Foot Road Bridge - 52-A00-377</b>	<b>0.00</b>	<b>0.00</b>	<b>\$0.00</b>	<b>\$0.00</b>	<b>\$0.00</b>	<b>\$79.62</b>	<b>\$0.14</b>	<b>\$79.76</b>
<b><u>Big Foot Road Bridge - 52-A00-434</u></b>								
102 Inspections	0.00	0.00	\$0.00	\$0.00	\$0.00	\$79.62	\$0.14	\$79.76
<b>Big Foot Road Bridge - 52-A00-434</b>	<b>0.00</b>	<b>0.00</b>	<b>\$0.00</b>	<b>\$0.00</b>	<b>\$0.00</b>	<b>\$79.62</b>	<b>\$0.14</b>	<b>\$79.76</b>
<b><u>Big Foot Road Bridge - 52-A00-464</u></b>								
102 Inspections	0.00	0.00	\$0.00	\$0.00	\$0.00	\$80.03	\$0.15	\$80.18
<b>Big Foot Road Bridge - 52-A00-464</b>	<b>0.00</b>	<b>0.00</b>	<b>\$0.00</b>	<b>\$0.00</b>	<b>\$0.00</b>	<b>\$80.03</b>	<b>\$0.15</b>	<b>\$80.18</b>

# Pennington County SD

Reporting Dates Year 2023

## Cost Summary By Location/Task

\\HWY-PUBWRKSQL\PubWorks\Reports\CostLocSum0383.rpt

<b>Task</b>	<b>Reg Hrs</b>	<b>OT Hrs</b>	<b>Labor Cost</b>	<b>Eqp Cost</b>	<b>Mat Cost</b>	<b>Con Cost</b>	<b>Overhead</b>	<b>Total Cost</b>
<b><u>Bradsky Road Bridge - 52-500-347</u></b>								
102 Inspections	0.00	0.00	\$0.00	\$0.00	\$0.00	\$79.62	\$0.14	\$79.76
333 Bridge Routine Repair & Maint	8.00	0.00	\$190.44	\$135.00	\$0.00	\$0.00	\$138.74	\$464.18
402 Check Roads/Bridges	0.80	0.00	\$24.52	\$21.00	\$0.00	\$0.00	\$17.87	\$63.39
434 Guardrail Maint	0.00	0.00	\$0.00	\$0.00	\$0.00	\$2,716.11	\$4.94	\$2,721.05
<b>Bradsky Road Bridge - 52-500-347</b>	<b>8.80</b>	<b>0.00</b>	<b>\$214.96</b>	<b>\$156.00</b>	<b>\$0.00</b>	<b>\$2,795.73</b>	<b>\$161.69</b>	<b>\$3,328.38</b>
<b><u>Conata Basin Road Bridge - 52-930-484</u></b>								
102 Inspections	0.00	0.00	\$0.00	\$0.00	\$0.00	\$290.00	\$0.53	\$290.53
<b>Conata Basin Road Bridge - 52-930-</b>	<b>0.00</b>	<b>0.00</b>	<b>\$0.00</b>	<b>\$0.00</b>	<b>\$0.00</b>	<b>\$290.00</b>	<b>\$0.53</b>	<b>\$290.53</b>
<b><u>Country Road Bridge - 52-444-270</u></b>								
102 Inspections	0.00	0.00	\$0.00	\$0.00	\$0.00	\$290.00	\$0.53	\$290.53
333 Bridge Routine Repair & Maint	6.83	0.00	\$176.04	\$222.50	\$0.00	\$0.00	\$128.43	\$526.97
409 Hand Patch/AMZ	12.00	0.00	\$245.04	\$380.00	\$104.46	\$0.00	\$179.08	\$908.58
425 Recycle/Pulverize	57.00	0.00	\$1,329.73	\$2,597.50	\$0.00	\$0.00	\$971.74	\$4,898.97
<b>Country Road Bridge - 52-444-270</b>	<b>75.83</b>	<b>0.00</b>	<b>\$1,750.81</b>	<b>\$3,200.00</b>	<b>\$104.46</b>	<b>\$290.00</b>	<b>\$1,279.78</b>	<b>\$6,625.05</b>
<b><u>Creighton Road Bridge - 52-959-081</u></b>								
102 Inspections	0.00	0.00	\$0.00	\$0.00	\$0.00	\$79.62	\$0.14	\$79.76
<b>Creighton Road Bridge - 52-959-08</b>	<b>0.00</b>	<b>0.00</b>	<b>\$0.00</b>	<b>\$0.00</b>	<b>\$0.00</b>	<b>\$79.62</b>	<b>\$0.14</b>	<b>\$79.76</b>
<b><u>Creston Road Bridge - 52-674-460</u></b>								
102 Inspections	0.00	0.00	\$0.00	\$0.00	\$0.00	\$79.62	\$0.14	\$79.76
333 Bridge Routine Repair & Maint	2.00	0.00	\$47.83	\$120.00	\$0.00	\$0.00	\$35.00	\$202.83
<b>Creston Road Bridge - 52-674-460</b>	<b>2.00</b>	<b>0.00</b>	<b>\$47.83</b>	<b>\$120.00</b>	<b>\$0.00</b>	<b>\$79.62</b>	<b>\$35.15</b>	<b>\$282.60</b>
<b><u>Crooked Creek Road Bridge - 52-830-307</u></b>								
102 Inspections	0.00	0.00	\$0.00	\$0.00	\$0.00	\$290.00	\$0.53	\$290.53
<b>Crooked Creek Road Bridge - 52-83</b>	<b>0.00</b>	<b>0.00</b>	<b>\$0.00</b>	<b>\$0.00</b>	<b>\$0.00</b>	<b>\$290.00</b>	<b>\$0.53</b>	<b>\$290.53</b>
<b><u>Dark Canyon Road Bridge - 52-355-324</u></b>								
102 Inspections	0.00	0.00	\$0.00	\$0.00	\$0.00	\$79.62	\$0.14	\$79.76
444 Tree Trimming	18.00	0.00	\$433.20	\$500.00	\$0.00	\$0.00	\$315.95	\$1,249.15
<b>Dark Canyon Road Bridge - 52-355-</b>	<b>18.00</b>	<b>0.00</b>	<b>\$433.20</b>	<b>\$500.00</b>	<b>\$0.00</b>	<b>\$79.62</b>	<b>\$316.09</b>	<b>\$1,328.91</b>
<b><u>Dark Canyon Road Bridge - 52-359-325</u></b>								
102 Inspections	0.00	0.00	\$0.00	\$0.00	\$0.00	\$79.62	\$0.14	\$79.76
333 Bridge Routine Repair & Maint	4.50	2.17	\$147.07	\$170.00	\$0.00	\$0.00	\$107.27	\$424.34
<b>Dark Canyon Road Bridge - 52-359-</b>	<b>4.50</b>	<b>2.17</b>	<b>\$147.07</b>	<b>\$170.00</b>	<b>\$0.00</b>	<b>\$79.62</b>	<b>\$107.41</b>	<b>\$504.10</b>
<b><u>Dark Canyon Road Bridge - 52-361-325</u></b>								
102 Inspections	0.00	0.00	\$0.00	\$0.00	\$0.00	\$79.62	\$0.14	\$79.76
333 Bridge Routine Repair & Maint	6.67	0.00	\$127.87	\$170.00	\$0.00	\$0.00	\$93.29	\$391.15
<b>Dark Canyon Road Bridge - 52-361-</b>	<b>6.67</b>	<b>0.00</b>	<b>\$127.87</b>	<b>\$170.00</b>	<b>\$0.00</b>	<b>\$79.62</b>	<b>\$93.44</b>	<b>\$470.92</b>
<b><u>Dark Canyon Road Bridge - 52-363-326</u></b>								
102 Inspections	0.00	0.00	\$0.00	\$0.00	\$0.00	\$289.96	\$0.53	\$290.49



**Pennington County SD**

Reporting Dates Year 2023

**Cost Summary By Location/Task**

\\HWY-PUBWRKSQL\PubWorks\Reports\CostLocSum0383.rpt

<b>Task</b>	<b>Reg Hrs</b>	<b>OT Hrs</b>	<b>Labor Cost</b>	<b>Eqp Cost</b>	<b>Mat Cost</b>	<b>Con Cost</b>	<b>Overhead</b>	<b>Total Cost</b>
<b>Dark Canyon Road Bridge - 52-363-</b>	0.00	0.00	\$0.00	\$0.00	\$0.00	\$289.96	\$0.53	\$290.49
<b><u>Deerfield Road Bridge - 52-236-392</u></b>								
102 Inspections	0.00	0.00	\$0.00	\$0.00	\$0.00	\$79.62	\$0.14	\$79.76
104 Pre-Construction Eng	0.00	0.00	\$0.00	\$0.00	\$0.00	\$10,631.31	\$18.26	\$10,649.57
<b>Deerfield Road Bridge - 52-236-392</b>	0.00	0.00	\$0.00	\$0.00	\$0.00	\$10,710.93	\$18.41	\$10,729.34
<b><u>Deerfield Road Bridge - 52-239-394</u></b>								
102 Inspections	0.00	0.00	\$0.00	\$0.00	\$0.00	\$79.62	\$0.14	\$79.76
<b>Deerfield Road Bridge - 52-239-394</b>	0.00	0.00	\$0.00	\$0.00	\$0.00	\$79.62	\$0.14	\$79.76
<b><u>Dyess Avenue Bridge - 52-440-264</u></b>								
102 Inspections	0.50	0.00	\$12.97	\$17.50	\$0.00	\$290.00	\$9.98	\$330.44
333 Bridge Routine Repair & Maint	4.83	0.00	\$120.76	\$152.50	\$0.00	\$0.00	\$88.10	\$361.36
<b>Dyess Avenue Bridge - 52-440-264</b>	5.33	0.00	\$133.73	\$170.00	\$0.00	\$290.00	\$98.08	\$691.80
<b><u>Forest Road Bridge - 52-306-300</u></b>								
102 Inspections	0.00	0.00	\$0.00	\$0.00	\$0.00	\$290.00	\$0.53	\$290.53
<b>Forest Road Bridge - 52-306-300</b>	0.00	0.00	\$0.00	\$0.00	\$0.00	\$290.00	\$0.53	\$290.53
<b><u>Forest Road Bridge - 52-310-306</u></b>								
102 Inspections	2.50	0.00	\$64.83	\$35.00	\$0.00	\$290.00	\$47.73	\$437.55
104 Pre-Construction Eng	0.00	0.00	\$0.00	\$0.00	\$0.00	\$10,631.31	\$18.26	\$10,649.57
<b>Forest Road Bridge - 52-310-306</b>	2.50	0.00	\$64.83	\$35.00	\$0.00	\$10,921.31	\$65.99	\$11,087.12
<b><u>Hammerquist Road Bridge - 52-575-383</u></b>								
102 Inspections	0.00	0.00	\$0.00	\$0.00	\$0.00	\$290.00	\$0.53	\$290.53
103 ROW/Easements	9.50	1.00	\$325.13	\$8.75	\$0.00	\$199.13	\$236.81	\$769.80
105 Office Engineering	3.00	0.00	\$103.32	\$0.00	\$0.00	\$0.00	\$75.14	\$178.46
331 Bridge Repl/New Install	0.00	0.00	\$0.00	\$0.00	\$0.00	\$3,408.07	\$6.19	\$3,414.26
333 Bridge Routine Repair & Maint	4.00	0.00	\$95.66	\$240.00	\$0.00	\$0.00	\$70.00	\$405.66
511 Snow Removal/Check	0.00	9.00	\$319.56	\$190.00	\$0.00	\$0.00	\$232.74	\$742.30
801 Misc Meetings	3.25	0.00	\$111.93	\$52.50	\$0.00	\$0.00	\$81.49	\$245.92
<b>Hammerquist Road Bridge - 52-575</b>	19.75	10.00	\$955.60	\$491.25	\$0.00	\$3,897.20	\$702.90	\$6,046.93
<b><u>Hammerquist Road Bridge - 52-583-387</u></b>								
102 Inspections	0.00	0.00	\$0.00	\$0.00	\$0.00	\$79.62	\$0.14	\$79.76
333 Bridge Routine Repair & Maint	4.00	0.00	\$95.66	\$240.00	\$0.00	\$0.00	\$70.00	\$405.66
<b>Hammerquist Road Bridge - 52-583</b>	4.00	0.00	\$95.66	\$240.00	\$0.00	\$79.62	\$70.15	\$485.43
<b><u>Highway 1416 Bridge - 52-511-280</u></b>								
102 Inspections	0.00	0.00	\$0.00	\$0.00	\$0.00	\$290.00	\$0.53	\$290.53
103 ROW/Easements	7.50	0.00	\$250.70	\$140.00	\$0.00	\$0.00	\$182.56	\$573.25
104 Pre-Construction Eng	0.00	0.00	\$0.00	\$0.00	\$0.00	\$53,616.61	\$56.07	\$53,672.68
333 Bridge Routine Repair & Maint	4.00	0.00	\$95.22	\$135.00	\$0.00	\$0.00	\$69.49	\$299.71
<b>Highway 1416 Bridge - 52-511-280</b>	11.50	0.00	\$345.92	\$275.00	\$0.00	\$53,906.61	\$308.66	\$54,836.18
<b><u>Highway 1416 Bridge - 52-512-280</u></b>								
102 Inspections	0.00	0.00	\$0.00	\$0.00	\$0.00	\$290.00	\$0.53	\$290.53

# Pennington County SD

Reporting Dates Year 2023

## Cost Summary By Location/Task

\\HWY-PUBWRKSQL\PubWorks\Reports\CostLocSum0383.rpt

<b>Task</b>	<b>Reg Hrs</b>	<b>OT Hrs</b>	<b>Labor Cost</b>	<b>Eqp Cost</b>	<b>Mat Cost</b>	<b>Con Cost</b>	<b>Overhead</b>	<b>Total Cost</b>
<b>Highway 1416 Bridge - 52-512-280</b>								
104 Pre-Construction Eng	0.00	0.00	\$0.00	\$0.00	\$0.00	\$48,352.09	\$46.51	\$48,398.60
333 Bridge Routine Repair & Maint	4.00	0.00	\$95.22	\$135.00	\$0.00	\$0.00	\$69.49	\$299.71
521 Sign Maint	6.50	0.00	\$186.47	\$140.00	\$0.00	\$0.00	\$135.85	\$462.31
<b>Highway 1416 Bridge - 52-512-280</b>	<b>10.50</b>	<b>0.00</b>	<b>\$281.69</b>	<b>\$275.00</b>	<b>\$0.00</b>	<b>\$48,642.09</b>	<b>\$252.38</b>	<b>\$49,451.15</b>
<b>Highway 1416 Bridge - 52-666-290</b>								
102 Inspections	0.00	0.00	\$0.00	\$0.00	\$0.00	\$290.00	\$0.53	\$290.53
<b>Highway 1416 Bridge - 52-666-290</b>	<b>0.00</b>	<b>0.00</b>	<b>\$0.00</b>	<b>\$0.00</b>	<b>\$0.00</b>	<b>\$290.00</b>	<b>\$0.53</b>	<b>\$290.53</b>
<b>Highway 1416 Bridge - 52-677-290</b>								
102 Inspections	0.00	0.00	\$0.00	\$0.00	\$0.00	\$290.00	\$0.53	\$290.53
<b>Highway 1416 Bridge - 52-677-290</b>	<b>0.00</b>	<b>0.00</b>	<b>\$0.00</b>	<b>\$0.00</b>	<b>\$0.00</b>	<b>\$290.00</b>	<b>\$0.53</b>	<b>\$290.53</b>
<b>Highway 1416 Bridge - 52-692-290</b>								
102 Inspections	0.00	0.00	\$0.00	\$0.00	\$0.00	\$290.00	\$0.53	\$290.53
333 Bridge Routine Repair & Maint	4.00	0.00	\$95.22	\$135.00	\$0.00	\$0.00	\$69.49	\$299.71
<b>Highway 1416 Bridge - 52-692-290</b>	<b>4.00</b>	<b>0.00</b>	<b>\$95.22</b>	<b>\$135.00</b>	<b>\$0.00</b>	<b>\$290.00</b>	<b>\$70.02</b>	<b>\$590.24</b>
<b>Highway 1416 Bridge - 52-712-290</b>								
102 Inspections	0.00	0.00	\$0.00	\$0.00	\$0.00	\$290.00	\$0.53	\$290.53
<b>Highway 1416 Bridge - 52-712-290</b>	<b>0.00</b>	<b>0.00</b>	<b>\$0.00</b>	<b>\$0.00</b>	<b>\$0.00</b>	<b>\$290.00</b>	<b>\$0.53</b>	<b>\$290.53</b>
<b>Highway 1416 Bridge - 52-824-300</b>								
102 Inspections	0.00	0.00	\$0.00	\$0.00	\$0.00	\$79.62	\$0.14	\$79.76
<b>Highway 1416 Bridge - 52-824-300</b>	<b>0.00</b>	<b>0.00</b>	<b>\$0.00</b>	<b>\$0.00</b>	<b>\$0.00</b>	<b>\$79.62</b>	<b>\$0.14</b>	<b>\$79.76</b>
<b>Hisega Drive Bridge - 52-326-321</b>								
102 Inspections	0.00	0.00	\$0.00	\$0.00	\$0.00	\$79.62	\$0.14	\$79.76
<b>Hisega Drive Bridge - 52-326-321</b>	<b>0.00</b>	<b>0.00</b>	<b>\$0.00</b>	<b>\$0.00</b>	<b>\$0.00</b>	<b>\$79.62</b>	<b>\$0.14</b>	<b>\$79.76</b>
<b>Hisega Drive Bridge - 52-327-321</b>								
102 Inspections	0.00	0.00	\$0.00	\$0.00	\$0.00	\$79.62	\$0.14	\$79.76
<b>Hisega Drive Bridge - 52-327-321</b>	<b>0.00</b>	<b>0.00</b>	<b>\$0.00</b>	<b>\$0.00</b>	<b>\$0.00</b>	<b>\$79.62</b>	<b>\$0.14</b>	<b>\$79.76</b>
<b>Hisega Road Bridge - 52-326-320</b>								
102 Inspections	0.00	0.00	\$0.00	\$0.00	\$0.00	\$369.62	\$0.67	\$370.29
333 Bridge Routine Repair & Maint	6.67	0.00	\$127.87	\$170.00	\$0.00	\$0.00	\$93.29	\$391.15
521 Sign Maint	2.00	0.00	\$59.31	\$35.00	\$0.00	\$0.00	\$43.20	\$137.51
<b>Hisega Road Bridge - 52-326-320</b>	<b>8.67</b>	<b>0.00</b>	<b>\$187.18</b>	<b>\$205.00</b>	<b>\$0.00</b>	<b>\$369.62</b>	<b>\$137.16</b>	<b>\$898.95</b>
<b>Huether Road Bridge - 52-896-490</b>								
102 Inspections	0.00	0.00	\$0.00	\$0.00	\$0.00	\$369.62	\$0.67	\$370.29
103 ROW/Easements	17.67	0.00	\$561.17	\$280.00	\$0.00	\$175.01	\$408.93	\$1,425.11
331 Bridge Repl/New Install	0.00	0.00	\$0.00	\$0.00	\$0.00	\$8,091.73	\$14.70	\$8,106.43
<b>Huether Road Bridge - 52-896-490</b>	<b>17.67</b>	<b>0.00</b>	<b>\$561.17</b>	<b>\$280.00</b>	<b>\$0.00</b>	<b>\$8,636.36</b>	<b>\$424.30</b>	<b>\$9,901.83</b>

# Pennington County SD

Reporting Dates Year 2023

## Cost Summary By Location/Task

\\HWY-PUBWRKSQL\PubWorks\Reports\CostLocSum0383.rpt

<b>Task</b>	<b>Reg Hrs</b>	<b>OT Hrs</b>	<b>Labor Cost</b>	<b>Eqp Cost</b>	<b>Mat Cost</b>	<b>Con Cost</b>	<b>Overhead</b>	<b>Total Cost</b>
<b>Huether Road Bridge - 52-909-490</b>								
102 Inspections	0.00	0.00	\$0.00	\$0.00	\$0.00	\$79.62	\$0.14	\$79.76
<b>Huether Road Bridge - 52-909-490</b>	<b>0.00</b>	<b>0.00</b>	<b>\$0.00</b>	<b>\$0.00</b>	<b>\$0.00</b>	<b>\$79.62</b>	<b>\$0.14</b>	<b>\$79.76</b>
<b>Lower Spring Creek Road Bridge - 52-457-406</b>								
102 Inspections	0.00	0.00	\$0.00	\$0.00	\$0.00	\$79.62	\$0.14	\$79.76
104 Pre-Construction Eng	0.00	0.00	\$0.00	\$0.00	\$0.00	\$12,403.21	\$21.31	\$12,424.52
105 Office Engineering	1.00	0.00	\$25.93	\$0.00	\$0.00	\$0.00	\$18.86	\$44.79
333 Bridge Routine Repair & Maint	3.00	0.00	\$73.94	\$135.00	\$0.00	\$0.00	\$54.02	\$262.96
<b>Lower Spring Creek Road Bridge - 5</b>	<b>4.00</b>	<b>0.00</b>	<b>\$99.87</b>	<b>\$135.00</b>	<b>\$0.00</b>	<b>\$12,482.83</b>	<b>\$94.33</b>	<b>\$12,812.03</b>
<b>Lower Spring Creek Road Bridge - 52-472-420</b>								
102 Inspections	3.25	0.00	\$84.27	\$52.50	\$0.00	\$298.57	\$61.92	\$497.26
103 ROW/Easements	4.00	0.00	\$137.76	\$26.25	\$0.00	\$1.00	\$100.23	\$265.24
104 Pre-Construction Eng	0.75	0.00	\$21.58	\$0.00	\$0.00	\$0.00	\$15.69	\$37.26
105 Office Engineering	2.50	0.00	\$86.10	\$0.00	\$0.00	\$0.00	\$62.61	\$148.71
106 Construction Engineering	2.50	0.00	\$87.18	\$26.25	\$0.00	\$17,869.66	\$94.58	\$18,077.66
333 Bridge Routine Repair & Maint	6.00	0.00	\$147.88	\$135.00	\$0.00	\$0.00	\$107.79	\$390.67
334 Bridge Preservations	0.00	0.00	\$0.00	\$0.00	\$0.00	\$233,824.06	\$424.85	\$234,248.91
402 Check Roads/Bridges	1.50	0.00	\$52.31	\$22.05	\$0.00	\$0.00	\$38.08	\$112.43
441 Fencing	2.00	0.00	\$61.30	\$35.00	\$0.00	\$0.00	\$44.64	\$140.94
442 Mowing/Weed Control	2.00	0.00	\$61.30	\$142.50	\$0.00	\$0.00	\$44.84	\$248.64
444 Tree Trimming	0.00	46.00	\$1,611.97	\$1,115.00	\$0.00	\$7,786.10	\$1,188.45	\$11,701.52
521 Sign Maint	1.00	0.00	\$25.46	\$35.00	\$0.00	\$0.00	\$18.58	\$79.04
801 Misc Meetings	5.50	1.00	\$211.03	\$87.50	\$0.00	\$0.00	\$153.62	\$452.14
<b>Lower Spring Creek Road Bridge - 5</b>	<b>31.00</b>	<b>47.00</b>	<b>\$2,588.12</b>	<b>\$1,677.05</b>	<b>\$0.00</b>	<b>\$259,779.39</b>	<b>\$2,355.88</b>	<b>\$266,400.43</b>
<b>Murphy Road Bridge - 52-429-448</b>								
102 Inspections	0.00	0.00	\$0.00	\$0.00	\$0.00	\$290.00	\$0.53	\$290.53
<b>Murphy Road Bridge - 52-429-448</b>	<b>0.00</b>	<b>0.00</b>	<b>\$0.00</b>	<b>\$0.00</b>	<b>\$0.00</b>	<b>\$290.00</b>	<b>\$0.53</b>	<b>\$290.53</b>
<b>Mystic Road Bridge - 52-199-315</b>								
102 Inspections	0.00	0.00	\$0.00	\$0.00	\$0.00	\$290.00	\$0.53	\$290.53
333 Bridge Routine Repair & Maint	14.50	0.00	\$350.73	\$297.50	\$0.00	\$0.00	\$255.60	\$903.82
<b>Mystic Road Bridge - 52-199-315</b>	<b>14.50</b>	<b>0.00</b>	<b>\$350.73</b>	<b>\$297.50</b>	<b>\$0.00</b>	<b>\$290.00</b>	<b>\$256.12</b>	<b>\$1,194.34</b>
<b>Mystic Road Bridge - 52-201-284</b>								
102 Inspections	0.00	0.00	\$0.00	\$0.00	\$0.00	\$290.00	\$0.53	\$290.53
333 Bridge Routine Repair & Maint	3.00	0.00	\$63.06	\$120.00	\$0.00	\$0.00	\$46.08	\$229.14
<b>Mystic Road Bridge - 52-201-284</b>	<b>3.00</b>	<b>0.00</b>	<b>\$63.06</b>	<b>\$120.00</b>	<b>\$0.00</b>	<b>\$290.00</b>	<b>\$46.60</b>	<b>\$519.66</b>
<b>Mystic Road Bridge - 52-205-309</b>								
102 Inspections	0.00	0.00	\$0.00	\$0.00	\$0.00	\$290.00	\$0.53	\$290.53
<b>Mystic Road Bridge - 52-205-309</b>	<b>0.00</b>	<b>0.00</b>	<b>\$0.00</b>	<b>\$0.00</b>	<b>\$0.00</b>	<b>\$290.00</b>	<b>\$0.53</b>	<b>\$290.53</b>
<b>Mystic Road Bridge - 52-206-308</b>								
102 Inspections	0.00	0.00	\$0.00	\$0.00	\$0.00	\$290.00	\$0.53	\$290.53
333 Bridge Routine Repair & Maint	7.00	1.00	\$204.31	\$390.00	\$0.00	\$0.00	\$149.29	\$743.60
<b>Mystic Road Bridge - 52-206-308</b>	<b>7.00</b>	<b>1.00</b>	<b>\$204.31</b>	<b>\$390.00</b>	<b>\$0.00</b>	<b>\$290.00</b>	<b>\$149.82</b>	<b>\$1,034.13</b>

# Pennington County SD

Reporting Dates Year 2023

## Cost Summary By Location/Task

\\HWY-PUBWRKSQL\PubWorks\Reports\CostLocSum0383.rpt

Task	Reg Hrs	OT Hrs	Labor Cost	Eqp Cost	Mat Cost	Con Cost	Overhead	Total Cost
<b><u>Neck Yoke Road Bridge - 52-395-367</u></b>								
102 Inspections	4.25	0.00	\$118.71	\$52.50	\$0.00	\$298.57	\$86.97	\$556.75
104 Pre-Construction Eng	1.75	0.00	\$47.51	\$0.00	\$0.00	\$0.00	\$34.54	\$82.04
106 Construction Engineering	0.00	0.00	\$0.00	\$0.00	\$0.00	\$26,895.86	\$41.45	\$26,937.31
333 Bridge Routine Repair & Maint	8.00	0.00	\$186.96	\$220.00	\$0.00	\$0.00	\$136.36	\$543.32
334 Bridge Preservations	0.00	0.00	\$0.00	\$0.00	\$0.00	\$386,429.32	\$702.12	\$387,131.44
402 Check Roads/Bridges	1.50	0.00	\$52.31	\$22.05	\$0.00	\$0.00	\$38.08	\$112.43
442 Mowing/Weed Control	1.75	0.25	\$65.13	\$142.50	\$0.00	\$0.00	\$47.63	\$255.26
444 Tree Trimming	0.00	10.00	\$375.90	\$185.00	\$0.00	\$0.00	\$273.70	\$834.60
801 Misc Meetings	1.00	0.00	\$34.87	\$0.00	\$0.00	\$0.00	\$25.36	\$60.23
<b>Neck Yoke Road Bridge - 52-395-36</b>	<b>18.25</b>	<b>10.25</b>	<b>\$881.38</b>	<b>\$622.05</b>	<b>\$0.00</b>	<b>\$413,623.75</b>	<b>\$1,386.21</b>	<b>\$416,513.39</b>
<b><u>Nemo Road Bridge - 52-306-261</u></b>								
102 Inspections	0.00	0.00	\$0.00	\$0.00	\$0.00	\$79.62	\$0.14	\$79.76
<b>Nemo Road Bridge - 52-306-261</b>	<b>0.00</b>	<b>0.00</b>	<b>\$0.00</b>	<b>\$0.00</b>	<b>\$0.00</b>	<b>\$79.62</b>	<b>\$0.14</b>	<b>\$79.76</b>
<b><u>Nemo Road Bridge - 52-311-263</u></b>								
102 Inspections	0.00	0.00	\$0.00	\$0.00	\$0.00	\$79.62	\$0.14	\$79.76
<b>Nemo Road Bridge - 52-311-263</b>	<b>0.00</b>	<b>0.00</b>	<b>\$0.00</b>	<b>\$0.00</b>	<b>\$0.00</b>	<b>\$79.62</b>	<b>\$0.14</b>	<b>\$79.76</b>
<b><u>Nemo Road Bridge - 52-313-265</u></b>								
102 Inspections	0.00	0.00	\$0.00	\$0.00	\$0.00	\$79.62	\$0.14	\$79.76
<b>Nemo Road Bridge - 52-313-265</b>	<b>0.00</b>	<b>0.00</b>	<b>\$0.00</b>	<b>\$0.00</b>	<b>\$0.00</b>	<b>\$79.62</b>	<b>\$0.14</b>	<b>\$79.76</b>
<b><u>Nemo Road Bridge - 52-321-266</u></b>								
102 Inspections	0.00	0.00	\$0.00	\$0.00	\$0.00	\$79.62	\$0.14	\$79.76
<b>Nemo Road Bridge - 52-321-266</b>	<b>0.00</b>	<b>0.00</b>	<b>\$0.00</b>	<b>\$0.00</b>	<b>\$0.00</b>	<b>\$79.62</b>	<b>\$0.14</b>	<b>\$79.76</b>
<b><u>Nemo Road Bridge - 52-324-266</u></b>								
102 Inspections	0.00	0.00	\$0.00	\$0.00	\$0.00	\$79.62	\$0.14	\$79.76
<b>Nemo Road Bridge - 52-324-266</b>	<b>0.00</b>	<b>0.00</b>	<b>\$0.00</b>	<b>\$0.00</b>	<b>\$0.00</b>	<b>\$79.62</b>	<b>\$0.14</b>	<b>\$79.76</b>
<b><u>Nemo Road Bridge - 52-344-276</u></b>								
102 Inspections	0.00	0.00	\$0.00	\$0.00	\$0.00	\$290.00	\$0.53	\$290.53
<b>Nemo Road Bridge - 52-344-276</b>	<b>0.00</b>	<b>0.00</b>	<b>\$0.00</b>	<b>\$0.00</b>	<b>\$0.00</b>	<b>\$290.00</b>	<b>\$0.53</b>	<b>\$290.53</b>
<b><u>Norris Peak Road Bridge - 52-308-298</u></b>								
102 Inspections	0.00	0.00	\$0.00	\$0.00	\$0.00	\$79.62	\$0.14	\$79.76
104 Pre-Construction Eng	0.00	0.00	\$0.00	\$0.00	\$0.00	\$1,213.14	\$1.96	\$1,215.10
<b>Norris Peak Road Bridge - 52-308-2</b>	<b>0.00</b>	<b>0.00</b>	<b>\$0.00</b>	<b>\$0.00</b>	<b>\$0.00</b>	<b>\$1,292.76</b>	<b>\$2.10</b>	<b>\$1,294.86</b>
<b><u>Norris Peak Road Bridge - 52-319-268</u></b>								
102 Inspections	0.00	0.00	\$0.00	\$0.00	\$0.00	\$150.67	\$0.27	\$150.94
104 Pre-Construction Eng	0.00	0.00	\$0.00	\$0.00	\$0.00	\$10,631.31	\$18.26	\$10,649.57
<b>Norris Peak Road Bridge - 52-319-2</b>	<b>0.00</b>	<b>0.00</b>	<b>\$0.00</b>	<b>\$0.00</b>	<b>\$0.00</b>	<b>\$10,781.98</b>	<b>\$18.54</b>	<b>\$10,800.52</b>
<b><u>Old Hill City Road Bridge - 52-311-432</u></b>								
102 Inspections	0.00	0.00	\$0.00	\$0.00	\$0.00	\$369.62	\$0.67	\$370.29
333 Bridge Routine Repair & Maint	2.00	0.00	\$51.43	\$80.00	\$140.58	\$0.00	\$37.80	\$309.81

# Pennington County SD

Reporting Dates Year 2023

## Cost Summary By Location/Task

\\HWY-PUBWRKSQL\PubWorks\Reports\CostLocSum0383.rpt

<b>Task</b>	<b>Reg Hrs</b>	<b>OT Hrs</b>	<b>Labor Cost</b>	<b>Eqp Cost</b>	<b>Mat Cost</b>	<b>Con Cost</b>	<b>Overhead</b>	<b>Total Cost</b>
<b>Old Hill City Road Bridge - 52-311-4</b>	2.00	0.00	\$51.43	\$80.00	\$140.58	\$369.62	\$38.47	\$680.10
<b>Old Hill City Road Bridge - 52-312-433</b>								
102 Inspections	0.00	0.00	\$0.00	\$0.00	\$0.00	\$282.35	\$0.51	\$282.86
333 Bridge Routine Repair & Maint	2.00	0.00	\$51.43	\$80.00	\$0.00	\$0.00	\$37.55	\$168.98
<b>Old Hill City Road Bridge - 52-312-4</b>	2.00	0.00	\$51.43	\$80.00	\$0.00	\$282.35	\$38.06	\$451.84
<b>Old Hill City Road Bridge - 52-314-432</b>								
102 Inspections	1.50	0.00	\$38.90	\$17.50	\$0.00	\$290.00	\$28.84	\$375.23
104 Pre-Construction Eng	0.00	0.00	\$0.00	\$0.00	\$0.00	\$3,246.92	\$4.30	\$3,251.22
105 Office Engineering	1.50	0.00	\$38.90	\$0.00	\$0.00	\$0.00	\$28.28	\$67.17
333 Bridge Routine Repair & Maint	6.50	0.50	\$203.01	\$167.50	\$138.92	\$0.00	\$148.19	\$657.61
<b>Old Hill City Road Bridge - 52-314-4</b>	9.50	0.50	\$280.80	\$185.00	\$138.92	\$3,536.92	\$209.61	\$4,351.23
<b>Palmer Creek Road Bridge - 52-256-434</b>								
102 Inspections	0.00	0.00	\$0.00	\$0.00	\$0.00	\$290.00	\$0.53	\$290.53
<b>Palmer Creek Road Bridge - 52-256-</b>	0.00	0.00	\$0.00	\$0.00	\$0.00	\$290.00	\$0.53	\$290.53
<b>Palmer Gulch Road Bridge - 52-266-397</b>								
102 Inspections	0.00	0.00	\$0.00	\$0.00	\$0.00	\$290.00	\$0.53	\$290.53
<b>Palmer Gulch Road Bridge - 52-266-</b>	0.00	0.00	\$0.00	\$0.00	\$0.00	\$290.00	\$0.53	\$290.53
<b>Paulsen Road Bridge - 52-952-341</b>								
102 Inspections	0.00	0.00	\$0.00	\$0.00	\$0.00	\$290.00	\$0.53	\$290.53
103 ROW/Easements	5.04	0.00	\$161.17	\$0.00	\$0.00	\$212.09	\$117.60	\$490.87
331 Bridge Repl/New Install	0.00	0.00	\$0.00	\$0.00	\$0.00	\$10,254.51	\$18.63	\$10,273.14
<b>Paulsen Road Bridge - 52-952-341</b>	5.04	0.00	\$161.17	\$0.00	\$0.00	\$10,756.60	\$136.76	\$11,054.54
<b>Paulsen Road Bridge - 52-953-340</b>								
102 Inspections	0.00	0.00	\$0.00	\$0.00	\$0.00	\$79.62	\$0.14	\$79.76
103 ROW/Easements	5.04	0.00	\$161.17	\$70.00	\$0.00	\$212.08	\$117.73	\$560.99
331 Bridge Repl/New Install	0.00	0.00	\$0.00	\$0.00	\$0.00	\$8,010.79	\$14.56	\$8,025.35
<b>Paulsen Road Bridge - 52-953-340</b>	5.04	0.00	\$161.17	\$70.00	\$0.00	\$8,302.49	\$132.43	\$8,666.10
<b>Paulsen Road Bridge - 52-978-340</b>								
102 Inspections	0.00	0.00	\$0.00	\$0.00	\$0.00	\$79.62	\$0.14	\$79.76
<b>Paulsen Road Bridge - 52-978-340</b>	0.00	0.00	\$0.00	\$0.00	\$0.00	\$79.62	\$0.14	\$79.76
<b>Paulsen Road Bridge - 52-983-340</b>								
102 Inspections	0.00	0.00	\$0.00	\$0.00	\$0.00	\$79.62	\$0.14	\$79.76
<b>Paulsen Road Bridge - 52-983-340</b>	0.00	0.00	\$0.00	\$0.00	\$0.00	\$79.62	\$0.14	\$79.76
<b>Playhouse Road Bridge - 52-341-445</b>								
102 Inspections	0.00	0.00	\$0.00	\$0.00	\$0.00	\$369.62	\$0.67	\$370.29
333 Bridge Routine Repair & Maint	12.00	0.00	\$280.44	\$330.00	\$0.00	\$0.00	\$204.55	\$814.99
<b>Playhouse Road Bridge - 52-341-44</b>	12.00	0.00	\$280.44	\$330.00	\$0.00	\$369.62	\$205.22	\$1,185.28
<b>Quinn Road Bridge - 52-960-338</b>								
102 Inspections	0.00	0.00	\$0.00	\$0.00	\$0.00	\$290.00	\$0.53	\$290.53

**Pennington County SD**

Reporting Dates Year 2023

**Cost Summary By Location/Task**

\\HWY-PUBWRKSQL\PubWorks\Reports\CostLocSum0383.rpt

<b>Task</b>	<b>Reg Hrs</b>	<b>OT Hrs</b>	<b>Labor Cost</b>	<b>Eqp Cost</b>	<b>Mat Cost</b>	<b>Con Cost</b>	<b>Overhead</b>	<b>Total Cost</b>
<b>Quinn Road Bridge - 52-960-338</b>	0.00	0.00	\$0.00	\$0.00	\$0.00	\$290.00	\$0.53	\$290.53
<b>Reservoir Road Bridge - 52-460-329</b>								
102 Inspections	0.00	0.00	\$0.00	\$0.00	\$0.00	\$79.62	\$0.14	\$79.76
104 Pre-Construction Eng	0.00	0.00	\$0.00	\$0.00	\$0.00	\$1,407.75	\$2.31	\$1,410.06
105 Office Engineering	1.00	0.00	\$25.93	\$0.00	\$0.00	\$0.00	\$18.86	\$44.79
333 Bridge Routine Repair & Maint	8.00	0.00	\$190.44	\$135.00	\$0.00	\$0.00	\$138.74	\$464.18
<b>Reservoir Road Bridge - 52-460-329</b>	9.00	0.00	\$216.37	\$135.00	\$0.00	\$1,487.37	\$160.05	\$1,998.79
<b>Robins Roost Road Bridge - 52-261-399</b>								
102 Inspections	0.00	0.00	\$0.00	\$0.00	\$0.00	\$290.00	\$0.53	\$290.53
333 Bridge Routine Repair & Maint	2.00	0.00	\$51.43	\$80.00	\$0.00	\$0.00	\$37.55	\$168.98
<b>Robins Roost Road Bridge - 52-261-</b>	2.00	0.00	\$51.43	\$80.00	\$0.00	\$290.00	\$38.07	\$459.50
<b>Rochford Road Bridge - 52-158-267</b>								
102 Inspections	0.00	0.00	\$0.00	\$0.00	\$0.00	\$290.00	\$0.53	\$290.53
333 Bridge Routine Repair & Maint	2.00	0.00	\$42.04	\$80.00	\$0.00	\$0.00	\$30.72	\$152.76
<b>Rochford Road Bridge - 52-158-267</b>	2.00	0.00	\$42.04	\$80.00	\$0.00	\$290.00	\$31.25	\$443.29
<b>Rochford Road S Bridge - 52-162-272</b>								
102 Inspections	0.00	0.00	\$0.00	\$0.00	\$0.00	\$290.00	\$0.53	\$290.53
331 Bridge Repl/New Install	0.00	0.00	\$0.00	\$0.00	\$0.00	\$1,323.24	\$2.40	\$1,325.64
<b>Rochford Road S Bridge - 52-162-27</b>	0.00	0.00	\$0.00	\$0.00	\$0.00	\$1,613.24	\$2.93	\$1,616.17
<b>Sage Creek Road Bridge - 52-767-501</b>								
102 Inspections	0.00	0.00	\$0.00	\$0.00	\$0.00	\$290.00	\$0.53	\$290.53
<b>Sage Creek Road Bridge - 52-767-51</b>	0.00	0.00	\$0.00	\$0.00	\$0.00	\$290.00	\$0.53	\$290.53
<b>Sage Creek Road Bridge - 52-768-500</b>								
102 Inspections	0.00	0.00	\$0.00	\$0.00	\$0.00	\$79.62	\$0.14	\$79.76
<b>Sage Creek Road Bridge - 52-768-51</b>	0.00	0.00	\$0.00	\$0.00	\$0.00	\$79.62	\$0.14	\$79.76
<b>Sage Creek Road Bridge - 52-823-419</b>								
102 Inspections	0.00	0.00	\$0.00	\$0.00	\$0.00	\$79.62	\$0.14	\$79.76
<b>Sage Creek Road Bridge - 52-823-41</b>	0.00	0.00	\$0.00	\$0.00	\$0.00	\$79.62	\$0.14	\$79.76
<b>Sec 12 T4S R17E Bridge - 52-A20-552</b>								
102 Inspections	0.00	0.00	\$0.00	\$0.00	\$0.00	\$289.82	\$0.53	\$290.35
402 Check Roads/Bridges	2.00	0.00	\$59.80	\$70.00	\$0.00	\$0.00	\$43.62	\$173.42
<b>Sec 12 T4S R17E Bridge - 52-A20-55</b>	2.00	0.00	\$59.80	\$70.00	\$0.00	\$289.82	\$44.14	\$463.76
<b>Sec 29 &amp;30 T1N R13E Bridge - 52-728-342</b>								
102 Inspections	0.00	0.00	\$0.00	\$0.00	\$0.00	\$79.62	\$0.14	\$79.76
523 Traffic Studies	1.00	0.00	\$29.66	\$17.50	\$0.00	\$0.00	\$21.59	\$68.74
<b>Sec 29 &amp;30 T1N R13E Bridge - 52-72</b>	1.00	0.00	\$29.66	\$17.50	\$0.00	\$79.62	\$21.74	\$148.51
<b>Sharpe Road Bridge - 52-664-309</b>								
102 Inspections	0.00	0.00	\$0.00	\$0.00	\$0.00	\$79.62	\$0.14	\$79.76

# Pennington County SD

Reporting Dates Year 2023

## Cost Summary By Location/Task

\\HWY-PUBWRKSQL\PubWorks\Reports\CostLocSum0383.rpt

<b>Task</b>	<b>Reg Hrs</b>	<b>OT Hrs</b>	<b>Labor Cost</b>	<b>Eqp Cost</b>	<b>Mat Cost</b>	<b>Con Cost</b>	<b>Overhead</b>	<b>Total Cost</b>
<b>Sharpe Road Bridge - 52-664-309</b>	0.00	0.00	\$0.00	\$0.00	\$0.00	\$79.62	\$0.14	\$79.76
<b><u>Sheridan Lake Road Bridge - 52-314-371</u></b>								
102 Inspections	0.00	0.00	\$0.00	\$0.00	\$0.00	\$290.00	\$0.53	\$290.53
<b>Sheridan Lake Road Bridge - 52-314</b>	0.00	0.00	\$0.00	\$0.00	\$0.00	\$290.00	\$0.53	\$290.53
<b><u>Sheridan Lake Road Bridge - 52-315-370</u></b>								
102 Inspections	0.00	0.00	\$0.00	\$0.00	\$0.00	\$290.00	\$0.53	\$290.53
333 Bridge Routine Repair & Maint	0.00	0.00	\$0.00	\$0.00	\$11.20	\$0.00	\$0.02	\$11.22
441 Fencing	14.25	0.00	\$345.84	\$165.00	\$26.10	\$0.00	\$251.85	\$788.79
<b>Sheridan Lake Road Bridge - 52-315</b>	14.25	0.00	\$345.84	\$165.00	\$37.30	\$290.00	\$252.40	\$1,090.54
<b><u>Sheridan Lake Road Bridge - 52-317-367</u></b>								
102 Inspections	0.00	0.00	\$0.00	\$0.00	\$0.00	\$290.00	\$0.53	\$290.53
105 Office Engineering	3.00	0.00	\$77.79	\$5.83	\$0.00	\$0.00	\$56.58	\$140.20
333 Bridge Routine Repair & Maint	0.00	0.00	\$0.00	\$0.00	\$11.20	\$0.00	\$0.02	\$11.22
441 Fencing	14.00	0.00	\$338.98	\$200.00	\$26.09	\$0.00	\$246.92	\$811.98
<b>Sheridan Lake Road Bridge - 52-317</b>	17.00	0.00	\$416.77	\$205.83	\$37.29	\$290.00	\$304.05	\$1,253.93
<b><u>Sheridan Lake Road Bridge - 52-318-367</u></b>								
102 Inspections	0.00	0.00	\$0.00	\$0.00	\$0.00	\$290.00	\$0.53	\$290.53
333 Bridge Routine Repair & Maint	0.00	0.00	\$0.00	\$0.00	\$11.20	\$0.00	\$0.02	\$11.22
441 Fencing	0.00	0.00	\$0.00	\$0.00	\$14.92	\$0.00	\$0.03	\$14.95
<b>Sheridan Lake Road Bridge - 52-318</b>	0.00	0.00	\$0.00	\$0.00	\$26.12	\$290.00	\$0.57	\$316.69
<b><u>Sheridan Lake Road Bridge - 52-322-365</u></b>								
102 Inspections	0.00	0.00	\$0.00	\$0.00	\$0.00	\$290.00	\$0.53	\$290.53
333 Bridge Routine Repair & Maint	0.00	0.00	\$0.00	\$0.00	\$11.20	\$0.00	\$0.02	\$11.22
441 Fencing	12.75	0.00	\$311.15	\$130.00	\$14.91	\$0.00	\$226.54	\$682.60
<b>Sheridan Lake Road Bridge - 52-322</b>	12.75	0.00	\$311.15	\$130.00	\$26.11	\$290.00	\$227.09	\$984.35
<b><u>Sheridan Lake Road Bridge - 52-323-365</u></b>								
102 Inspections	0.00	0.00	\$0.00	\$0.00	\$0.00	\$289.95	\$0.53	\$290.48
333 Bridge Routine Repair & Maint	0.00	0.00	\$0.00	\$0.00	\$11.20	\$0.00	\$0.02	\$11.22
441 Fencing	25.50	0.00	\$615.80	\$325.00	\$26.09	\$0.00	\$448.46	\$1,415.34
<b>Sheridan Lake Road Bridge - 52-323</b>	25.50	0.00	\$615.80	\$325.00	\$37.29	\$289.95	\$449.01	\$1,717.04
<b><u>Sheridan Lake Road Bridge - 52-325-364</u></b>								
102 Inspections	0.00	0.00	\$0.00	\$0.00	\$0.00	\$290.00	\$0.53	\$290.53
333 Bridge Routine Repair & Maint	0.00	0.00	\$0.00	\$0.00	\$11.21	\$0.00	\$0.02	\$11.23
441 Fencing	0.00	0.00	\$0.00	\$0.00	\$14.91	\$0.00	\$0.03	\$14.94
<b>Sheridan Lake Road Bridge - 52-325</b>	0.00	0.00	\$0.00	\$0.00	\$26.12	\$290.00	\$0.57	\$316.69
<b><u>Sheridan Lake Road Bridge - 52-327-364</u></b>								
102 Inspections	0.00	0.00	\$0.00	\$0.00	\$0.00	\$290.00	\$0.53	\$290.53
105 Office Engineering	3.00	0.00	\$77.79	\$5.83	\$0.00	\$0.00	\$56.58	\$140.20
441 Fencing	14.00	0.00	\$338.98	\$175.00	\$0.00	\$0.00	\$246.83	\$760.80
<b>Sheridan Lake Road Bridge - 52-327</b>	17.00	0.00	\$416.77	\$180.83	\$0.00	\$290.00	\$303.94	\$1,191.53
<b><u>Sherman Street Bridge - 52-246-298D</u></b>								

# Pennington County SD

Reporting Dates Year 2023

## Cost Summary By Location/Task

\\HWY-PUBWRKSQL\PubWorks\Reports\CostLocSum0383.rpt

Task	Reg Hrs	OT Hrs	Labor Cost	Eqp Cost	Mat Cost	Con Cost	Overhead	Total Cost
102 Inspections	0.00	0.00	\$0.00	\$0.00	\$0.00	\$290.00	\$0.53	\$290.53
104 Pre-Construction Eng	0.50	0.50	\$30.19	\$0.00	\$0.00	\$0.00	\$21.95	\$52.13
106 Construction Engineering	38.00	1.25	\$1,119.61	\$455.00	\$0.00	\$94,404.43	\$931.06	\$96,910.09
331 Bridge Repl/New Install	0.00	0.00	\$0.00	\$0.00	\$0.00	\$1,097,639.03	\$1,994.35	\$1,099,633.38
402 Check Roads/Bridges	1.00	5.00	\$208.79	\$96.25	\$0.00	\$0.00	\$152.01	\$457.05
406 Mag Water	2.50	0.00	\$86.10	\$70.00	\$0.00	\$0.00	\$62.74	\$218.84
521 Sign Maint	3.50	0.00	\$104.65	\$122.50	\$0.00	\$0.00	\$76.33	\$303.48
801 Misc Meetings	0.50	1.75	\$105.79	\$0.00	\$0.00	\$0.00	\$76.93	\$182.72
<b>Sherman Street Bridge - 52-246-298</b>	46.00	8.50	\$1,655.13	\$743.75	\$0.00	\$1,192,333.46	\$3,315.90	\$1,198,048.23
<b><u>Shields Road Bridge - 52-312-311</u></b>								
102 Inspections	0.00	0.00	\$0.00	\$0.00	\$0.00	\$297.65	\$0.54	\$298.19
521 Sign Maint	2.00	0.00	\$59.31	\$35.00	\$0.00	\$0.00	\$43.20	\$137.51
<b>Shields Road Bridge - 52-312-311</b>	2.00	0.00	\$59.31	\$35.00	\$0.00	\$297.65	\$43.74	\$435.70
<b><u>Slate Prairie Road Bridge - 52-141-325</u></b>								
102 Inspections	0.00	0.00	\$0.00	\$0.00	\$0.00	\$290.00	\$0.53	\$290.53
333 Bridge Routine Repair & Maint	3.00	0.00	\$63.06	\$120.00	\$0.00	\$0.00	\$46.08	\$229.14
<b>Slate Prairie Road Bridge - 52-141-3</b>	3.00	0.00	\$63.06	\$120.00	\$0.00	\$290.00	\$46.60	\$519.66
<b><u>Sonquist Lane Bridge - 52-305-300</u></b>								
102 Inspections	12.00	0.00	\$311.16	\$175.00	\$0.00	\$79.62	\$225.70	\$791.45
103 ROW/Easements	1.00	0.00	\$34.44	\$0.00	\$0.00	\$0.00	\$24.98	\$59.42
105 Office Engineering	2.50	0.00	\$64.83	\$0.00	\$0.00	\$0.00	\$47.01	\$111.82
<b>Sonquist Lane Bridge - 52-305-300</b>	15.50	0.00	\$410.43	\$175.00	\$0.00	\$79.62	\$297.70	\$962.70
<b><u>Spring Creek Road Bridge - 52-399-370</u></b>								
102 Inspections	0.00	0.00	\$0.00	\$0.00	\$0.00	\$79.62	\$0.14	\$79.76
333 Bridge Routine Repair & Maint	4.00	0.00	\$95.22	\$135.00	\$0.00	\$0.00	\$69.49	\$299.71
<b>Spring Creek Road Bridge - 52-399-</b>	4.00	0.00	\$95.22	\$135.00	\$0.00	\$79.62	\$69.64	\$379.48
<b><u>Spring Draw Road Bridge - 52-720-477</u></b>								
102 Inspections	0.00	0.00	\$0.00	\$0.00	\$0.00	\$290.00	\$0.53	\$290.53
<b>Spring Draw Road Bridge - 52-720-</b>	0.00	0.00	\$0.00	\$0.00	\$0.00	\$290.00	\$0.53	\$290.53
<b><u>Thunderhead Falls Lane Bridge - 52-316-320</u></b>								
102 Inspections	0.00	0.00	\$0.00	\$0.00	\$0.00	\$79.62	\$0.14	\$79.76
333 Bridge Routine Repair & Maint	6.67	0.00	\$127.87	\$170.00	\$0.00	\$0.00	\$93.29	\$391.15
<b>Thunderhead Falls Lane Bridge - 52-</b>	6.67	0.00	\$127.87	\$170.00	\$0.00	\$79.62	\$93.44	\$470.92
<b><u>Thunderhead Falls Lane Bridge - 52-317-319</u></b>								
102 Inspections	0.00	0.00	\$0.00	\$0.00	\$0.00	\$79.62	\$0.14	\$79.76
333 Bridge Routine Repair & Maint	6.67	0.00	\$127.87	\$170.00	\$0.00	\$0.00	\$93.29	\$391.15
523 Traffic Studies	2.00	0.00	\$54.92	\$70.00	\$0.00	\$0.00	\$40.07	\$164.99
<b>Thunderhead Falls Lane Bridge - 52-</b>	8.67	0.00	\$182.79	\$240.00	\$0.00	\$79.62	\$133.50	\$635.90
<b><u>Thunderhead Falls Road Bridge - 52-316-316</u></b>								
102 Inspections	0.00	0.00	\$0.00	\$0.00	\$0.00	\$369.62	\$0.67	\$370.29
104 Pre-Construction Eng	0.50	0.50	\$30.19	\$0.00	\$0.00	\$0.00	\$21.95	\$52.13
106 Construction Engineering	9.50	0.00	\$251.02	\$131.25	\$0.00	\$22,417.88	\$215.00	\$23,015.14



# Pennington County SD

Reporting Dates Year 2023

## Cost Summary By Location/Task

\\HWY-PUBWRKSQL\PubWorks\Reports\CostLocSum0383.rpt

<u>Task</u>	<u>Reg Hrs</u>	<u>OT Hrs</u>	<u>Labor Cost</u>	<u>Eqp Cost</u>	<u>Mat Cost</u>	<u>Con Cost</u>	<u>Overhead</u>	<u>Total Cost</u>
<b>Thunderhead Falls Road Bridge - 52-316-316</b>								
331 Bridge Repl/New Install	0.00	0.00	\$0.00	\$0.00	\$0.00	\$217,922.88	\$395.95	\$218,318.83
801 Misc Meetings	1.25	0.75	\$70.60	\$0.00	\$0.00	\$0.00	\$51.34	\$121.94
996 Retainage	0.00	0.00	\$0.00	\$0.00	\$24,213.66	\$0.00	\$43.99	\$24,257.65
<b>Thunderhead Falls Road Bridge - 52</b>	<b>11.25</b>	<b>1.25</b>	<b>\$351.81</b>	<b>\$131.25</b>	<b>\$24,213.66</b>	<b>\$240,710.38</b>	<b>\$728.91</b>	<b>\$266,135.99</b>
<b>Thunderhead Falls Road Bridge - 52-316-317</b>								
102 Inspections	0.00	0.00	\$0.00	\$0.00	\$0.00	\$369.62	\$0.67	\$370.29
104 Pre-Construction Eng	0.00	0.00	\$0.00	\$0.00	\$0.00	\$1,115.60	\$1.78	\$1,117.38
521 Sign Maint	9.50	0.00	\$273.07	\$332.50	\$0.00	\$0.00	\$199.19	\$804.76
<b>Thunderhead Falls Road Bridge - 52</b>	<b>9.50</b>	<b>0.00</b>	<b>\$273.07</b>	<b>\$332.50</b>	<b>\$0.00</b>	<b>\$1,485.22</b>	<b>\$201.64</b>	<b>\$2,292.43</b>
<b>Thunderhead Falls Road Bridge - 52-317-313</b>								
102 Inspections	0.00	0.00	\$0.00	\$0.00	\$0.00	\$298.57	\$0.54	\$299.11
103 ROW/Easements	28.75	0.00	\$946.10	\$271.25	\$0.00	\$3,111.75	\$694.18	\$5,023.27
331 Bridge Repl/New Install	0.00	0.00	\$0.00	\$0.00	\$0.00	\$2,983.37	\$5.42	\$2,988.79
801 Misc Meetings	7.25	0.00	\$247.92	\$52.50	\$0.00	\$0.00	\$180.39	\$480.81
<b>Thunderhead Falls Road Bridge - 52</b>	<b>36.00</b>	<b>0.00</b>	<b>\$1,194.02</b>	<b>\$323.75</b>	<b>\$0.00</b>	<b>\$6,393.69</b>	<b>\$880.53</b>	<b>\$8,791.98</b>
<b>Thunderhead Falls Road Bridge - 52-317-314</b>								
102 Inspections	0.00	0.00	\$0.00	\$0.00	\$0.00	\$79.62	\$0.14	\$79.76
<b>Thunderhead Falls Road Bridge - 52</b>	<b>0.00</b>	<b>0.00</b>	<b>\$0.00</b>	<b>\$0.00</b>	<b>\$0.00</b>	<b>\$79.62</b>	<b>\$0.14</b>	<b>\$79.76</b>
<b>Thunderhead Falls Road Bridge - 52-317-318</b>								
102 Inspections	0.00	0.00	\$0.00	\$0.00	\$0.00	\$290.00	\$0.53	\$290.53
104 Pre-Construction Eng	0.50	0.50	\$30.19	\$0.00	\$0.00	\$0.00	\$21.95	\$52.13
106 Construction Engineering	0.00	0.00	\$0.00	\$0.00	\$0.00	\$4,236.98	\$6.82	\$4,243.80
331 Bridge Repl/New Install	0.00	0.00	\$0.00	\$0.00	\$0.00	\$42,814.84	\$77.79	\$42,892.63
996 Retainage	0.00	0.00	\$0.00	\$0.00	\$4,757.20	\$0.00	\$8.64	\$4,765.84
<b>Thunderhead Falls Road Bridge - 52</b>	<b>0.50</b>	<b>0.50</b>	<b>\$30.19</b>	<b>\$0.00</b>	<b>\$4,757.20</b>	<b>\$47,341.82</b>	<b>\$115.73</b>	<b>\$52,244.93</b>
<b>Thunderhead Falls Road Bridge - 52-318-318</b>								
102 Inspections	0.00	0.00	\$0.00	\$0.00	\$0.00	\$79.62	\$0.14	\$79.76
104 Pre-Construction Eng	0.00	0.00	\$0.00	\$0.00	\$0.00	\$3,246.06	\$4.30	\$3,250.36
333 Bridge Routine Repair & Maint	6.58	0.08	\$128.55	\$170.00	\$0.00	\$0.00	\$93.79	\$392.34
<b>Thunderhead Falls Road Bridge - 52</b>	<b>6.58</b>	<b>0.08</b>	<b>\$128.55</b>	<b>\$170.00</b>	<b>\$0.00</b>	<b>\$3,325.68</b>	<b>\$98.24</b>	<b>\$3,722.46</b>
<b>Thunderhead Falls Road Bridge - 52-320-312</b>								
102 Inspections	0.00	0.00	\$0.00	\$0.00	\$0.00	\$79.62	\$0.14	\$79.76
104 Pre-Construction Eng	0.00	0.00	\$0.00	\$0.00	\$0.00	\$3,246.06	\$4.30	\$3,250.36
<b>Thunderhead Falls Road Bridge - 52</b>	<b>0.00</b>	<b>0.00</b>	<b>\$0.00</b>	<b>\$0.00</b>	<b>\$0.00</b>	<b>\$3,325.68</b>	<b>\$4.44</b>	<b>\$3,330.12</b>
<b>Trask Road Bridge - 52-837-220</b>								
102 Inspections	0.00	0.00	\$0.00	\$0.00	\$0.00	\$290.00	\$0.53	\$290.53
<b>Trask Road Bridge - 52-837-220</b>	<b>0.00</b>	<b>0.00</b>	<b>\$0.00</b>	<b>\$0.00</b>	<b>\$0.00</b>	<b>\$290.00</b>	<b>\$0.53</b>	<b>\$290.53</b>
<b>Valley Drive S Bridge - 52-440-316</b>								
102 Inspections	0.00	0.00	\$0.00	\$0.00	\$0.00	\$290.00	\$0.53	\$290.53
333 Bridge Routine Repair & Maint	4.00	0.00	\$95.22	\$135.00	\$0.00	\$0.00	\$69.49	\$299.71

**Pennington County SD**

Reporting Dates Year 2023

**Cost Summary By Location/Task**

\\HWY-PUBWRKSQL\PubWorks\Reports\CostLocSum0383.rpt

<u>Task</u>	<u>Reg Hrs</u>	<u>OT Hrs</u>	<u>Labor Cost</u>	<u>Eqp Cost</u>	<u>Mat Cost</u>	<u>Con Cost</u>	<u>Overhead</u>	<u>Total Cost</u>
Valley Drive S Bridge - 52-440-316	4.00	0.00	\$95.22	\$135.00	\$0.00	\$290.00	\$70.02	\$590.24
Grand Total	1,160.05	105.50	\$32,976.08	\$32,741.77	\$36,821.49	\$2,980,599.92	\$29,354.36	\$3,112,493.35

**Pennington County SD**

Reporting Dates Year 2023

**Cost Summary By Location/Task**

\\HWY-PUBWRKSQL\PubWorks\Reports\CostLocSum0383.rpt

<b>Task</b>	<b>Reg Hrs</b>	<b>OT Hrs</b>	<b>Labor Cost</b>	<b>Eqp Cost</b>	<b>Mat Cost</b>	<b>Con Cost</b>	<b>Overhead</b>	<b>Total Cost</b>
<b><u>DR900-County Heights Basin</u></b>								
401 Misc. Expense	0.00	0.00	\$0.00	\$0.00	\$137.96	\$0.00	\$0.00	\$137.96
442 Mowing/Weed Control	189.50	0.50	\$4,454.49	\$7,416.25	\$0.00	\$0.00	\$3,231.35	\$15,102.08
444 Tree Trimming	10.00	0.00	\$254.60	\$340.00	\$0.00	\$0.00	\$184.69	\$779.29
445 Trash Cleanup	18.00	0.00	\$323.30	\$250.00	\$0.00	\$0.00	\$234.53	\$807.83
<b>DR900-County Heights Basin</b>	<b>217.50</b>	<b>0.50</b>	<b>\$5,032.39</b>	<b>\$8,006.25</b>	<b>\$137.96</b>	<b>\$0.00</b>	<b>\$3,650.57</b>	<b>\$16,827.16</b>
<b><u>DR100-Drainage Any Area</u></b>								
401 Misc. Expense	0.00	0.00	\$0.00	\$0.00	\$31.88	\$0.00	\$0.00	\$31.88
442 Mowing/Weed Control	2.00	0.00	\$61.30	\$70.00	\$294.00	\$0.00	\$44.47	\$469.77
445 Trash Cleanup	15.00	0.00	\$347.20	\$575.00	\$0.00	\$0.00	\$251.86	\$1,174.06
824 Publishing	0.00	0.00	\$0.00	\$0.00	\$0.00	\$27.51	\$0.00	\$27.51
<b>DR100-Drainage Any Area</b>	<b>17.00</b>	<b>0.00</b>	<b>\$408.50</b>	<b>\$645.00</b>	<b>\$325.88</b>	<b>\$27.51</b>	<b>\$296.33</b>	<b>\$1,703.22</b>
<b><u>IR001-Hawthorne Ditch</u></b>								
442 Mowing/Weed Control	115.25	4.25	\$2,638.25	\$1,720.00	\$0.00	\$0.00	\$1,913.83	\$6,272.07
444 Tree Trimming	284.00	3.00	\$6,873.22	\$4,830.00	\$0.00	\$0.00	\$4,985.93	\$16,689.13
445 Trash Cleanup	52.75	0.00	\$1,135.86	\$305.00	\$0.00	\$0.00	\$823.96	\$2,264.81
446 Drainage Maint/Ditch Work	68.50	0.00	\$1,680.22	\$790.00	\$0.00	\$0.00	\$1,218.86	\$3,689.07
<b>IR001-Hawthorne Ditch</b>	<b>520.50</b>	<b>7.25</b>	<b>\$12,327.55</b>	<b>\$7,645.00</b>	<b>\$0.00</b>	<b>\$0.00</b>	<b>\$8,942.58</b>	<b>\$28,915.08</b>
<b><u>DR901-Race Track Draw</u></b>								
442 Mowing/Weed Control	11.00	0.00	\$285.25	\$531.25	\$0.00	\$0.00	\$206.93	\$1,023.43
<b>DR901-Race Track Draw</b>	<b>11.00</b>	<b>0.00</b>	<b>\$285.25</b>	<b>\$531.25</b>	<b>\$0.00</b>	<b>\$0.00</b>	<b>\$206.93</b>	<b>\$1,023.43</b>
<b>Grand Total</b>	<b>766.00</b>	<b>7.75</b>	<b>\$18,053.69</b>	<b>\$16,827.50</b>	<b>\$463.84</b>	<b>\$27.51</b>	<b>\$13,096.41</b>	<b>\$48,468.89</b>



**Pennington County SD**

Reporting Dates Year 2023

**Cost Summary By Location/Task**

\\HWY-PUBWRKSQL\PubWorks\Reports\CostLocSum0383.rpt

<b>Task</b>	<b>Reg Hrs</b>	<b>OT Hrs</b>	<b>Labor Cost</b>	<b>Eqp Cost</b>	<b>Mat Cost</b>	<b>Con Cost</b>	<b>Overhead</b>	<b>Total Cost</b>
<b>CA200-Capital Assets \$5000+</b>								
891 Office Equipment	0.00	0.00	\$0.00	\$0.00	\$12,647.98	\$0.00	\$0.00	\$12,647.98
892 Radio Equipment	60.25	0.00	\$1,520.38	\$2,870.00	\$173.79	\$0.00	\$1,102.91	\$5,667.08
896 Vehicles-Fleet	0.00	0.00	\$0.00	\$0.00	\$1,120,591.41	\$0.00	\$0.00	\$1,120,591.41
899 Trade-In	0.00	0.00	\$0.00	\$0.00	-\$164,000.00	\$0.00	\$0.00	-\$164,000.00
<b>CA200-Capital Assets \$5000+</b>	60.25	0.00	\$1,520.38	\$2,870.00	\$969,413.18	\$0.00	\$1,102.91	\$974,906.47
<b>CA100-Capital Assets Under \$5000</b>								
891 Office Equipment	0.00	0.00	\$0.00	\$0.00	\$2,755.18	\$0.00	\$0.00	\$2,755.18
894 Storage Tanks	0.00	0.00	\$0.00	\$0.00	\$3,550.00	\$0.00	\$0.00	\$3,550.00
895 Tools & Equipment	0.00	0.00	\$0.00	\$0.00	\$4,150.00	\$0.00	\$0.00	\$4,150.00
896 Vehicles-Fleet	0.00	0.00	\$0.00	\$0.00	\$899.99	\$0.00	\$0.00	\$899.99
<b>CA100-Capital Assets Under \$5000</b>	0.00	0.00	\$0.00	\$0.00	\$11,355.17	\$0.00	\$0.00	\$11,355.17
<b>Grand Total</b>	60.25	0.00	\$1,520.38	\$2,870.00	\$980,768.35	\$0.00	\$1,102.91	\$986,261.64



# Pennington County SD

Reporting Dates Year 2023

## Cost Summary By Location/Task

\\HWY-PUBWRKSQL\PubWorks\Reports\CostLocSum0383.rpt

<u>Task</u>	<u>Reg Hrs</u>	<u>OT Hrs</u>	<u>Labor Cost</u>	<u>Eqp Cost</u>	<u>Mat Cost</u>	<u>Con Cost</u>	<u>Overhead</u>	<u>Total Cost</u>
<b><u>PC701-Buildings &amp; Grounds</u></b>								
408 Patching-Cut Outs	0.00	0.00	\$0.00	\$0.00	\$0.00	-\$3,779.08	\$0.00	-\$3,779.08
850 Misc. Shop Expenses	2.00	0.00	\$60.30	\$0.00	\$25.12	\$0.00	\$43.74	\$129.16
865 Equip Maint	2.00	0.00	\$60.30	\$0.00	\$0.00	\$0.00	\$43.74	\$104.04
<b>PC701-Buildings &amp; Grounds</b>	<b>4.00</b>	<b>0.00</b>	<b>\$120.60</b>	<b>\$0.00</b>	<b>\$25.12</b>	<b>-\$3,779.08</b>	<b>\$87.49</b>	<b>-\$3,545.87</b>
<b><u>CI726-City of Rapid City</u></b>								
103 ROW/Easements	0.50	0.00	\$12.97	\$17.50	\$0.00	\$0.00	\$9.40	\$39.86
444 Tree Trimming	0.28	0.00	\$6.93	\$6.27	\$0.00	\$0.00	\$5.03	\$18.22
511 Snow Removal/Check	34.58	17.36	\$1,486.50	\$3,023.50	\$0.00	\$0.00	\$1,073.51	\$5,583.51
521 Sign Maint	4.77	0.00	\$127.46	\$56.40	\$0.00	\$0.00	\$92.46	\$276.32
801 Misc Meetings	15.00	1.50	\$461.36	\$157.50	\$0.00	\$0.00	\$334.66	\$953.50
<b>CI726-City of Rapid City</b>	<b>55.13</b>	<b>18.86</b>	<b>\$2,095.21</b>	<b>\$3,261.16</b>	<b>\$0.00</b>	<b>\$0.00</b>	<b>\$1,515.06</b>	<b>\$6,871.41</b>
<b><u>PC715-E911</u></b>								
857 Fuel Sales	0.00	0.00	\$0.00	\$0.00	-\$110.27	\$0.00	\$0.00	-\$110.27
<b>PC715-E911</b>	<b>0.00</b>	<b>0.00</b>	<b>\$0.00</b>	<b>\$0.00</b>	<b>-\$110.27</b>	<b>\$0.00</b>	<b>\$0.00</b>	<b>-\$110.27</b>
<b><u>PC705-Fairgrounds (Central States Fair)</u></b>								
401 Misc. Expense	62.25	2.00	\$1,601.32	\$4,143.75	\$0.00	\$0.00	\$1,161.62	\$6,906.68
803 Training	30.00	0.00	\$626.70	\$1,200.00	\$0.00	\$0.00	\$454.62	\$2,281.32
<b>PC705-Fairgrounds (Central States F</b>	<b>92.25</b>	<b>2.00</b>	<b>\$2,228.02</b>	<b>\$5,343.75</b>	<b>\$0.00</b>	<b>\$0.00</b>	<b>\$1,616.24</b>	<b>\$9,188.00</b>
<b><u>PC706-Fire Coordinator</u></b>								
815 Accidents/Emergency Work	10.00	0.00	\$304.00	\$500.00	\$0.00	\$0.00	\$220.53	\$1,024.53
857 Fuel Sales	0.00	0.00	\$0.00	\$0.00	-\$9.93	\$0.00	\$0.00	-\$9.93
<b>PC706-Fire Coordinator</b>	<b>10.00</b>	<b>0.00</b>	<b>\$304.00</b>	<b>\$500.00</b>	<b>-\$9.93</b>	<b>\$0.00</b>	<b>\$220.53</b>	<b>\$1,014.60</b>
<b><u>FS100-Forest Service-Other Work - FS100</u></b>								
102 Inspections	1.00	0.00	\$34.44	\$17.50	\$0.00	\$0.00	\$24.98	\$76.92
411 Stockpile Maint/Reclamation	122.00	0.00	\$3,092.98	\$8,800.00	\$0.00	\$0.00	\$2,243.70	\$14,136.68
801 Misc Meetings	1.00	1.00	\$70.60	\$0.00	\$0.00	\$0.00	\$51.21	\$121.81
<b>FS100-Forest Service-Other Work -</b>	<b>124.00</b>	<b>1.00</b>	<b>\$3,198.02</b>	<b>\$8,817.50</b>	<b>\$0.00</b>	<b>\$0.00</b>	<b>\$2,319.90</b>	<b>\$14,335.42</b>
<b><u>PC709-Juvenile Services</u></b>								
408 Patching-Cut Outs	39.25	0.75	\$980.95	\$1,295.00	\$1,032.27	\$0.00	\$711.60	\$4,019.81
<b>PC709-Juvenile Services</b>	<b>39.25</b>	<b>0.75</b>	<b>\$980.95</b>	<b>\$1,295.00</b>	<b>\$1,032.27</b>	<b>\$0.00</b>	<b>\$711.60</b>	<b>\$4,019.81</b>
<b><u>CO737-Meade County</u></b>								
434 Guardrail Maint	0.15	0.00	\$4.75	\$5.42	\$0.00	\$0.00	\$3.44	\$13.61
444 Tree Trimming	0.35	0.00	\$10.68	\$10.84	\$0.00	\$0.00	\$7.75	\$29.27
511 Snow Removal/Check	23.29	10.47	\$974.88	\$2,010.76	\$0.00	\$0.00	\$707.20	\$3,692.84
<b>CO737-Meade County</b>	<b>23.79</b>	<b>10.47</b>	<b>\$990.31</b>	<b>\$2,027.02</b>	<b>\$0.00</b>	<b>\$0.00</b>	<b>\$718.39</b>	<b>\$3,735.72</b>
<b><u>FS297-Medicine Mountain Road - FS297</u></b>								
333 Bridge Routine Repair & Maint	40.50	0.00	\$1,068.17	\$572.50	\$618.24	\$0.00	\$774.87	\$3,033.78
404 Blading/Gravel Maint	2.00	0.00	\$61.30	\$135.00	\$0.00	\$0.00	\$44.47	\$240.77
511 Snow Removal/Check	35.97	14.58	\$1,725.11	\$3,850.97	\$0.00	\$0.00	\$1,251.42	\$6,827.48
521 Sign Maint	5.50	0.00	\$158.35	\$192.50	\$55.61	\$0.00	\$114.87	\$521.33

**Pennington County SD**

Reporting Dates Year 2023

**Cost Summary By Location/Task**

\\HWY-PUBWRKSQL\PubWorks\Reports\CostLocSum0383.rpt

<b>Task</b>	<b>Reg Hrs</b>	<b>OT Hrs</b>	<b>Labor Cost</b>	<b>Eqp Cost</b>	<b>Mat Cost</b>	<b>Con Cost</b>	<b>Overhead</b>	<b>Total Cost</b>
<b>FS297-Medicine Mountain Road - F!</b>	83.97	14.58	\$3,012.92	\$4,750.97	\$673.85	\$0.00	\$2,185.62	\$10,623.36
<b><u>FS452-Mitchell Lake Road - FS452</u></b>								
511 Snow Removal/Check	1.77	1.03	\$84.48	\$99.22	\$0.00	\$0.00	\$61.28	\$244.98
<b>FS452-Mitchell Lake Road - FS452</b>	1.77	1.03	\$84.48	\$99.22	\$0.00	\$0.00	\$61.28	\$244.98
<b><u>PC713-Natural Resources</u></b>								
857 Fuel Sales	0.00	0.00	\$0.00	\$0.00	-\$255.67	\$0.00	\$0.00	-\$255.67
<b>PC713-Natural Resources</b>	0.00	0.00	\$0.00	\$0.00	-\$255.67	\$0.00	\$0.00	-\$255.67
<b><u>OE770-Non-County Road</u></b>								
442 Mowing/Weed Control	15.00	0.00	\$347.20	\$625.00	\$0.00	\$0.00	\$251.86	\$1,224.06
446 Drainage Maint/Ditch Work	8.00	0.00	\$191.32	\$740.00	\$0.00	\$0.00	\$138.79	\$1,070.11
447 Drop Inlet Inspection/Maint	5.06	0.00	\$116.07	\$55.53	\$0.00	\$0.00	\$84.20	\$255.79
521 Sign Maint	29.00	1.00	\$832.07	\$910.00	\$852.75	\$0.00	\$603.59	\$3,198.40
522 Sign Vandalism	2.00	0.00	\$55.12	\$52.50	\$71.57	\$0.00	\$39.98	\$219.16
523 Traffic Studies	1.50	0.00	\$41.19	\$52.50	\$0.00	\$0.00	\$29.88	\$123.57
855 Supervision/Paperwork	0.50	0.00	\$16.93	\$0.00	\$0.00	\$0.00	\$12.27	\$29.20
<b>OE770-Non-County Road</b>	61.06	1.00	\$1,599.88	\$2,435.53	\$924.32	\$0.00	\$1,160.57	\$6,120.30
<b><u>TS757-Owanka Twp</u></b>								
442 Mowing/Weed Control	44.00	0.00	\$1,052.26	\$2,855.00	\$0.00	\$0.00	\$763.33	\$4,670.59
<b>TS757-Owanka Twp</b>	44.00	0.00	\$1,052.26	\$2,855.00	\$0.00	\$0.00	\$763.33	\$4,670.59
<b><u>PC710-Planning &amp; Zoning</u></b>								
105 Office Engineering	20.00	2.00	\$590.00	\$52.50	\$0.00	\$0.00	\$427.99	\$1,070.48
801 Misc Meetings	38.50	7.25	\$1,383.89	\$281.75	\$0.00	\$0.00	\$1,003.89	\$2,669.52
<b>PC710-Planning &amp; Zoning</b>	58.50	9.25	\$1,973.89	\$334.25	\$0.00	\$0.00	\$1,431.88	\$3,740.00
<b><u>OE781-RC Area School District</u></b>								
511 Snow Removal/Check	0.50	0.00	\$12.73	\$35.00	\$0.00	\$0.00	\$9.23	\$56.96
<b>OE781-RC Area School District</b>	0.50	0.00	\$12.73	\$35.00	\$0.00	\$0.00	\$9.23	\$56.96
<b><u>FS303-Reno Gulch Road - FS303</u></b>								
404 Blading/Gravel Maint	4.00	0.00	\$122.60	\$305.00	\$0.00	\$0.00	\$88.94	\$516.54
511 Snow Removal/Check	5.35	0.00	\$170.43	\$445.71	\$0.00	\$0.00	\$123.63	\$739.78
521 Sign Maint	1.50	0.00	\$38.19	\$52.50	\$0.00	\$0.00	\$27.70	\$118.39
<b>FS303-Reno Gulch Road - FS303</b>	10.85	0.00	\$331.22	\$803.21	\$0.00	\$0.00	\$240.27	\$1,374.71
<b><u>OE776-SD DOT</u></b>								
105 Office Engineering	0.00	0.00	\$0.00	\$0.00	\$0.00	\$7,096.66	\$0.00	\$7,096.66
521 Sign Maint	0.50	0.00	\$14.95	\$17.50	\$0.00	\$0.00	\$10.84	\$43.29
801 Misc Meetings	3.00	0.00	\$96.53	\$17.50	\$0.00	\$0.00	\$70.02	\$184.05
<b>OE776-SD DOT</b>	3.50	0.00	\$111.48	\$35.00	\$0.00	\$7,096.66	\$80.87	\$7,324.01
<b><u>OE775-SD GF&amp;P</u></b>								
442 Mowing/Weed Control	1.00	0.00	\$20.76	\$60.00	\$0.00	\$0.00	\$15.06	\$95.82
511 Snow Removal/Check	4.00	0.50	\$137.11	\$350.00	\$0.00	\$0.00	\$99.46	\$586.56
<b>OE775-SD GF&amp;P</b>	5.00	0.50	\$157.87	\$410.00	\$0.00	\$0.00	\$114.52	\$682.38



**Pennington County SD**

Reporting Dates Year 2023

**Cost Summary By Location/Task**

\\HWY-PUBWRKSQL\PubWorks\Reports\CostLocSum0383.rpt

<b>Task</b>	<b>Reg Hrs</b>	<b>OT Hrs</b>	<b>Labor Cost</b>	<b>Eqp Cost</b>	<b>Mat Cost</b>	<b>Con Cost</b>	<b>Overhead</b>	<b>Total Cost</b>
<b>PC712-Sheriff</b>								
815 Accidents/Emergency Work	30.00	0.00	\$929.30	\$930.00	\$0.00	\$0.00	\$674.12	\$2,533.41
857 Fuel Sales	0.00	0.00	\$0.00	\$0.00	-\$3,862.13	\$0.00	\$0.00	-\$3,862.13
<b>PC712-Sheriff</b>	30.00	0.00	\$929.30	\$930.00	-\$3,862.13	\$0.00	\$674.12	-\$1,328.72
<b>CI729-Town of Wasta</b>								
521 Sign Maint	0.50	0.00	\$14.95	\$17.50	\$0.00	\$0.00	\$10.84	\$43.29
<b>CI729-Town of Wasta</b>	0.50	0.00	\$14.95	\$17.50	\$0.00	\$0.00	\$10.84	\$43.29
<b>FS110-West Deerfield Road - FS110</b>								
402 Check Roads/Bridges	1.00	0.00	\$30.66	\$17.50	\$0.00	\$0.00	\$22.24	\$70.40
511 Snow Removal/Check	19.08	8.22	\$943.32	\$2,257.44	\$5.08	\$0.00	\$684.30	\$3,890.15
521 Sign Maint	9.50	0.00	\$243.99	\$271.25	\$85.50	\$0.00	\$176.99	\$777.73
<b>FS110-West Deerfield Road - FS110</b>	29.58	8.22	\$1,217.97	\$2,546.19	\$90.58	\$0.00	\$883.54	\$4,738.28
<b>Grand Total</b>	677.66	67.65	\$20,416.05	\$36,496.31	-\$1,491.86	\$3,317.58	\$14,805.28	\$73,543.30



<u>Date</u>	<u>ADT</u>	<u>Truck Count</u>	<u>% Truck</u>	<u>Count Comments</u>	<u>85th % Speed</u>	<u>Speed Limit</u>
<b><u>143rd Avenue (AC) 320702</u></b>						
<b><u>1003-143rd Ave from Country Rd N to County Line</u></b>						
05/15/12	185		3.1%		47	50
05/20/15	289		2%		46.3	50
09/05/18	192	22	11.5%	5% data mismatch	46	50
08/11/21	196	25	12.7%		44	50
<b><u>145th Avenue (G) 428201</u></b>						
<b><u>1552-145th Ave from Lower Spring Creek Rd to end (B)</u></b>						
05/10/23	39	5	12.9%	1st count of this location	32.6	25
<b><u>151st Avenue (AC) 227203</u></b>						
<b><u>1005-151st Ave from Hwy 1416 N to County Line (B)</u></b>						
06/09/10	385		11.4%		55.9	50
06/08/16	622	109	9.9%	(Changed count freq. to 3 yr from 6) 54 trucks per day, ADT increased 237 VPD avg. since last count	57	50
06/25/19	644	148	22%		56.8	50
06/15/22	475	69	14.2%	11% mismatch	55.1	50
<b><u>154th Avenue (AST/AC) 145701</u></b>						
<b><u>1008-154th Ave from 233rd St to Dawkins Rd</u></b>						
07/14/11	122		6.3%		50.6	50
05/03/17	107		17.5%		57.6	50
06/13/23	145	19	13.5%		60.8	50
<b><u>154th Avenue (G) 222901</u></b>						
<b><u>1006-154th Ave from Hwy 1416 N to County Line</u></b>						
07/08/10	133		4.6%		49.7	50
06/08/16	93		3.1%		50.1	50
06/15/22	109	11	10.4%		48.4	50
<b><u>154th Avenue (G/AST) 123202</u></b>						
<b><u>1007-154th Ave from Long View to 233rd St</u></b>						
07/14/11	73		4.3%		54.4	50
05/03/17	55		15.1%		52.2	50
06/13/23	64	12	19.2%	14% mismatch A=1022 B=984 hole?	53.9	50
<b><u>156th Avenue (AC) 444101</u></b>						
<b><u>1506-156th Ave From Highway 1416 South To Gateway Dr</u></b>						
09/26/13	273	32	11.5%	NULL	55.5	50

Pennington County Traffic Counts by Location

<u>Date</u>	<u>ADT</u>	<u>Truck Count</u>	<u>% Truck</u>	<u>Count Comments</u>	<u>85th % Speed</u>	<u>Speed Limit</u>
<b><u>156th Avenue (AC) 444101</u></b>						
<b><u>1506-156th Ave From Highway 1416 South To Gateway Dr</u></b>						
01/03/19	334	28	8%	Count taken early in 2019 to check ADT to examine payment change for R.D.?	49.9	50
06/15/22	483	67	13.5%		54.1	50
<b><u>156th Avenue (G) 244001</u></b>						
<b><u>1009-156th Ave N of 226th St</u></b>						
06/25/19	4	0	0%	1st time counted	39.5	50
<b><u>157th Avenue (G) 346902</u></b>						
<b><u>1011-157th Ave from Hwy 44 S to Hammerquist Rd</u></b>						
08/13/14	32		2.2%		38.9	50
05/19/20	37	3	5.8%		42	50
<b><u>157th Avenue (G) 446101</u></b>						
<b><u>1010-157th Ave from 233rd St N to 232nd St</u></b>						
07/14/11	25		8.1%		42.3	50
06/21/17	23		30.3%		41.9	50
06/13/23	17	5	25.6%	1 Day early 10% mismatch A=285 B=311	51.2	50
<b><u>158th Avenue (G) 244101</u></b>						
<b><u>1012-158th Ave from Hwy 1416 N to 226th St</u></b>						
07/10/13	64		2.3%		41.4	50
09/12/19	70	8	10.6%		41.6	50
<b><u>158th Avenue (G) 246301</u></b>						
<b><u>1013-158th Ave from Hwy 44 N to 234th St</u></b>						
07/14/11	44		4%		47.2	50
08/13/14	18		%	41% Tube mismatch		50
06/21/17	44		6.6%		50.6	50
05/19/20	24	3	12.1%		54.4	50
05/17/23	33	4	11%		44.5	50
<b><u>159th Avenue (G) 346701</u></b>						
<b><u>1017-159th Ave from Base Line N to 232nd St</u></b>						
07/14/11	10		2.4%		45.2	50
06/21/17	11		7.8%		37.5	50
06/13/23	11	2	21.3%		57	50
<b><u>159th Avenue (G) 444201</u></b>						

<u>Date</u>	<u>ADT</u>	<u>Truck Count</u>	<u>% Truck</u>	<u>Count Comments</u>	<u>85th % Speed</u>	<u>Speed Limit</u>
<b><u>159th Avenue (G) 444201</u></b>						
<b><u>1015-159th Ave from 226th St N &amp; S</u></b>						
09/16/20	47	5	9.5%		49.5	50
<b><u>159th Avenue (G) 444401</u></b>						
<b><u>1016-159th Ave from Hwy 1416 S to 229th St (B)</u></b>						
07/06/11	37		6.2%	wed thru sat only	42.5	50
07/16/14	49	9	5%		43.4	50
06/09/20	39	9	21.5%	Next count move location S of RxR tracks, resident complaint of skewed speed data.	39	50
<b><u>160th Avenue (AC) 146805</u></b>						
<b><u>1019-160th Ave from Hwy 44, N to Baseline Rd</u></b>						
05/19/20	172	35	16.9%		68.9	65
06/07/23	222	69	31.2%	Check truck traffic, solar plant being built in area	72.5	65
<b><u>160th Avenue (G) 145901</u></b>						
<b><u>1018-160th Ave from Hwy 44 South (B)</u></b>						
08/26/10	161		2.5%		52.3	50
08/14/12	160		3.2%		55	50
08/27/15	115	13	5.5%		54.6	50
05/23/18	138	15	10.2%		55.4	50
06/23/21	120	10	8.4%		54.6	50
<b><u>160th Avenue (G) 145902</u></b>						
<b><u>1519-160th Ave - 4.10 S Of Hwy 44 To Co Line (B)</u></b>						
08/27/15	81	8	8.1%	1st Count of Location	51	50
06/23/21	74	4	5.2%		48.5	50
<b><u>161st Avenue (AC) 144501</u></b>						
<b><u>1023-161st Ave from 226th St N to County Line</u></b>						
07/14/10	727		7.5%		66.4	65
07/14/10	1047		5.2%		63.5	65
07/06/11	1297		%	special count for intersection control analysis		25
09/08/11	1239		%	special count for intersection control analysis	38.5	25
07/17/12	871		12.2%		67.3	65
07/17/12	1187		8.4%		61.5	65
08/19/14	1522		6.5%		48.1	45
09/30/15	1207		5.5%		60.4	65

<u>Date</u>	<u>ADT</u>	<u>Truck Count</u>	<u>% Truck</u>	<u>Count Comments</u>	<u>85th % Speed</u>	<u>Speed Limit</u>
<b><u>161st Avenue (AC) 144501</u></b>						
<b><u>1023-161st Ave from 226th St N to County Line</u></b>						
09/30/15	923		7.6%		65.5	65
05/24/17	1641		11.8%	Moved location south to analyze SL change request to 35mph.	49.4	35
05/30/18	1226	182	14.7%		57.9	65
05/30/18	915	137	14.9%		65.8	65
05/19/20	780	112	12.6%	12% mismatch	26.5	25
08/04/21	1505	215	14%		58.9	65
08/04/21	1186	146	12%		63.8	65
05/24/23	1549	185	11.9%		47.5	35
<b><u>161st Avenue (AC) 146802</u></b>						
<b><u>1026-161st Ave from 230th St N to A Ave (B)</u></b>						
07/17/12	307		6.6%		48.3	25
07/17/12	202		7.5%		68	65
09/30/15	217		6.7%		71.4	65
09/30/15	304	37	6.1%	98% exceeding SL	52.3	25
05/23/18	268	35	11.4%	Set counter @ 40 mph, speed limit in area will go to 45 mph	48.3	45
05/23/18	199	31	13.6%		69.5	65
08/04/21	264	42	15.4%		70.2	65
08/04/21	372	73	18.9%		48.3	45
<b><u>161st Avenue (AC) 146803</u></b>						
<b><u>1024-161st Ave from Base Line N to 233rd St</u></b>						
07/14/11	145		6.2%		69.8	65
08/13/14	141		14%		72.3	65
06/21/17	196		14.1%		74.6	65
05/19/20	164	39	19.7%		72.5	65
06/07/23	211	57	27%	Check truck traffic, solar plant truck route	69.3	65
<b><u>162nd Avenue (G) 444801</u></b>						
<b><u>1027-162nd Ave from Hwy 1416 South</u></b>						
06/09/20	22	3	11.4%		42.2	50
<b><u>164th Avenue (G) 444901</u></b>						
<b><u>1028-164th Ave from Hwy 227th St S to 230th St (B)</u></b>						
06/16/20	48	9	17.5%		46.4	50

<u>Date</u>	<u>ADT</u>	<u>Truck Count</u>	<u>% Truck</u>	<u>Count Comments</u>	<u>85th % Speed</u>	<u>Speed Limit</u>
<b><u>165th Avenue (G) 245101</u></b>						
<b><u>1029-165th Ave from 227th St N to County Line</u></b>						
07/10/13	23		8.5%		38	50
09/12/19	19	3	11.6%		40.3	50
<b><u>167th Avenue (G/AC) 249701</u></b>						
<b><u>1030-167th Ave from Hwy 1416 N to 226th St</u></b>						
07/10/13	55		8.8%		48.1	50
09/12/19	41	10	21%		48.9	50
<b><u>169th Avenue (G) 247101</u></b>						
<b><u>1031-169th Ave from Hwy 1416 N to County Line</u></b>						
07/14/10	16		3%		62	50
09/22/16	9		6.7%		47.9	50
06/08/22	17	2	10%		50.4	50
<b><u>169th Avenue (G) 447101</u></b>						
<b><u>1032-169th Ave from Hwy 1416 South</u></b>						
06/16/20	10	3	25.8%		46	50
<b><u>170th Avenue (G) 445401</u></b>						
<b><u>1033-170th Ave from Hwy 1416 South</u></b>						
07/10/13	25		6.1%		36.7	50
09/12/19	23	4	15%		33.7	50
<b><u>171st Avenue (AST) 247302</u></b>						
<b><u>1035-171st Ave from Hwy 1416 N 2.5 miles to end of AST</u></b>						
07/15/10	33		10.2%		56.8	50
09/22/16	24		1.5%		58.8	50
06/08/22	48	3	6.9%		57	50
<b><u>171st Avenue (G) 247301</u></b>						
<b><u>1036-171st Ave from Hwy 1416 S to 229th St</u></b>						
07/06/11	8		0%		50.6	50
06/07/17	25		13.1%		42.2	50
05/24/23	21	6	27.9%		41.5	50
<b><u>171st Avenue (G) 247303</u></b>						
<b><u>1034-171st Ave from end of AST N to County Line</u></b>						
07/15/10	24		7.4%		59.1	50

<u>Date</u>	<u>ADT</u>	<u>Truck Count</u>	<u>% Truck</u>	<u>Count Comments</u>	<u>85th % Speed</u>	<u>Speed Limit</u>
<b><u>171st Avenue (G) 247303</u></b>						
<b><u>1034-171st Ave from end of AST N to County Line</u></b>						
09/22/16	27		1.3%	Is this location really needed because we have location # 1035 on Segment 247302.	55.5	50
06/08/22	43	5	11.5%		50.6	50
<b><u>173rd Avenue (AC/G) 349201</u></b>						
<b><u>1040-173rd Ave from I-90 N to County Line</u></b>						
08/17/11	137		9.4%		63.5	50
08/13/14	133		8.3%		64	50
06/07/17	133		18.2%		63.2	50
06/09/20	100	19	19%		61.5	50
05/24/23	127	17	13.3%		59.7	50
<b><u>173rd Avenue (AST) 148301</u></b>						
<b><u>1038-173rd Ave from 231st St S to Base Line</u></b>						
08/17/11	31		2.9%		62.4	50
07/17/12	81		13.6%		61.3	50
08/13/14	38		16.9%		64.4	50
09/24/15	108		19%		61.7	50
06/07/17	103		38.1%		61.5	50
05/30/18	69	13	18.4%		60.9	50
06/09/20	44	6	13.4%		63	50
06/16/21	65	16	24%		61.9	50
05/24/23	42	7.3	17.3%		64	50
<b><u>173rd Avenue (AST) 149201</u></b>						
<b><u>1039-173rd Ave from Hwy 1416 N to I-90</u></b>						
08/17/11	129		11.3%		55.3	50
08/13/14	112		16.7%	12% Tube mismatch	56.1	50
06/07/17	77		3.1%	County mower cut both tubes, had enough data for 24hr count	64.2	50
06/09/20	111	18	15.8%		54.4	50
05/24/23	109	17	15%		54.1	50
<b><u>173rd Avenue (G) 148302</u></b>						
<b><u>1510-173rd From Owanka To Baseline Rd (B)</u></b>						
09/22/16	17	1	2.1%		51	50
06/08/22	14	2	14.9%		50.3	50



<u>Date</u>	<u>ADT</u>	<u>Truck Count</u>	<u>% Truck</u>	<u>Count Comments</u>	<u>85th % Speed</u>	<u>Speed Limit</u>
<b><u>176th Avenue (G) 440901</u></b>						
<b><u>1041-176th Ave from Base Line North</u></b>						
05/23/18	6	0	0%	Goes to 1 house	26.5	50
<b><u>185th Avenue (G) 250403</u></b>						
<b><u>1042-185th Ave from 236th St South</u></b>						
06/23/20	46	8	13.9%		43.7	50
<b><u>194th Avenue - 700954</u></b>						
<b><u>1529-194th Ave, Denke Rd S To 216th @ Bridge # 940159 (B)</u></b>						
09/19/18	3	1	4.8%	Used to count Bridge 940159	31.1	50
<b><u>195th Avenue (G) 251202</u></b>						
<b><u>1044-195th Ave from 239th St South</u></b>						
06/13/18	133	12	9.2%	Construction company building parking area, may have skewed truck data	26.8	50
05/07/19	66	4	5.4%	Moved location to pavement, gravel very soft and muddy.	31.7	50
<b><u>196th Avenue (G) 251201</u></b>						
<b><u>1045-196th Ave from Hwy 14 S to 239th St (B)</u></b>						
10/11/10	27		3.5%		48.8	50
05/18/16	25	2	0%		49	50
05/18/22	24	1	5.2%		36.2	50
<b><u>197th Avenue - 701020</u></b>						
<b><u>1531-197th Ave, From Hwy 14 To 237th St @ Bridge # 970374 (B)</u></b>						
09/19/18	19	4	21%	Used to count Bridge 970374 & 970376	39.2	50
<b><u>200th Avenue (G) 451702</u></b>						
<b><u>1046-200th Ave from 222nd St North (Driveway)</u></b>						
06/02/20	6	0	0%		31.9	50
<b><u>213th Street (G) 352501</u></b>						
<b><u>1047-213th St from Pedro Rd E to County Line</u></b>						
06/02/20	28	5	16.3%		41.9	50
<b><u>213th Street (G) 452201</u></b>						
<b><u>1048-213th St from Babcock Rd East</u></b>						
06/02/20	14	1	4.8%		55.9	50
<b><u>222nd Street (G) 151106</u></b>						
<b><u>1049-222nd St from Big Foot W to Pedro Rd</u></b>						
10/11/10	46		9.2%		51.4	50

<u>Date</u>	<u>ADT</u>	<u>Truck Count</u>	<u>% Truck</u>	<u>Count Comments</u>	<u>85th % Speed</u>	<u>Speed Limit</u>
<b><u>222nd Street (G) 151106</u></b>						
<b><u>1049-222nd St from Big Foot W to Pedro Rd</u></b>						
05/25/16	20		19.6%		57.5	50
05/25/22	14	4	21.9%		52.2	50
<b><u>222nd Street (G) 151304</u></b>						
<b><u>1050-222nd St from Quinn Rd E to Pedro Rd</u></b>						
10/11/10	56		15.3%		53.2	50
05/25/16	46		11.4%		65.5	50
05/25/22	26	4	10.9%		57	50
<b><u>222nd Street (G) 251803</u></b>						
<b><u>1053-222nd St from Quinn Rd W to Denke Rd (B)</u></b>						
10/11/10	8		31.3%		64.9	50
05/25/16	17		0%	One tube was pulled free, no speed data	0	50
05/25/22	14	4.2	20.8%		51	50
<b><u>222nd Street (G) 350101</u></b>						
<b><u>1051-222nd St from Creighton Rd W to Trask Rd</u></b>						
06/02/20	29	6	18.9%		52.2	50
<b><u>222nd Street (G) 351701</u></b>						
<b><u>1052-222nd St from Big Foote Rd E to 200th Ave</u></b>						
06/02/20	16	1	8.6%		49.3	50
<b><u>223rd Street - 700919</u></b>						
<b><u>1525-223rd St From Creighton Rd To 190th @ Bridge # 909240 (B)</u></b>						
08/21/18	20	2	9.3%	Used to count Bridge 909240. Bridge could possibly be due for reconstruction, count to see ADT on bridge.	53.7	50
<b><u>223rd Street (G) 351501</u></b>						
<b><u>1055-223rd St from Big Foot Rd W to Quinn Rd</u></b>						
10/11/10	4		0%		40.3	50
05/25/16	6		3.5%		49.2	50
05/25/22	3	0	4.4%		48.5	50
<b><u>225th Street (AC) 221701</u></b>						
<b><u>1056-225th St from 143rd Ave E to Dyess Ave (B)</u></b>						
06/09/10	87		2.3%		49	50
06/08/16	125	17	4.6%		51.9	50

<u>Date</u>	<u>ADT</u>	<u>Truck Count</u>	<u>% Truck</u>	<u>Count Comments</u>	<u>85th % Speed</u>	<u>Speed Limit</u>
<b><u>225th Street (AC) 221701</u></b>						
<b><u>1056-225th St from 143rd Ave E to Dyess Ave (B)</u></b>						
06/15/22	78	8	10%		49.7	50
<b><u>225th Street (AC) 227202</u></b>						
<b><u>1058-225th St from N Ellsworth Rd E to 151st Ave</u></b>						
06/09/10	265		7%		55	50
06/08/16	266		5%		55.9	50
06/15/22	255	34	13%		53.1	50
<b><u>225th Street (G) 221702</u></b>						
<b><u>1057-225th St from Dyess Ave E past N Elk Vale Rd</u></b>						
06/09/10	46		5.3%		45.2	50
05/13/15	83		1.8%	Speed limit study to determine SL, set counter to 30 mph for count data, @ 35 mph 16% exceeding	35.1	30
06/08/16	69		9.8%		47	50
05/20/21	94	15	15.9%	Removed 1 day early	30.8	35
06/15/22	61	17	26.3%		33.7	50
<b><u>225th Street (G) 227201</u></b>						
<b><u>1059-225th St from 151st Ave E to 154th Ave</u></b>						
06/09/10	148		6.1%		49.4	50
06/08/16	176		2.3%		44.3	50
06/15/22	154	16	10.3%		42.7	50
<b><u>226th Street (G) 240301</u></b>						
<b><u>1061-226th St from 154th Ave E to 161st Ave</u></b>						
09/11/13	91		12.8%		53.9	50
06/25/19	81	9	10%		50.7	50
<b><u>226th Street (G) 340101</u></b>						
<b><u>1060-226th St from 167th Ave E past 169th Ave (No Residents)</u></b>						
07/14/10	11		6.7%		40.7	50
09/22/16	12		3.4%	Changed count frequency to 0	52.1	50
<b><u>226th Street (G) 344601</u></b>						
<b><u>1062-226th St from 161st Ave E to 165th Ave</u></b>						
07/10/13	50		8.5%		54.8	50
06/25/19	30	10	33%	NULL	50.3	50
<b><u>226th Street (G) 449202</u></b>						

<u>Date</u>	<u>ADT</u>	<u>Truck Count</u>	<u>% Truck</u>	<u>Count Comments</u>	<u>85th % Speed</u>	<u>Speed Limit</u>
<b><u>226th Street (G) 449202</u></b>						
<b><u>1063-226th St from 173rd Ave East (Driveway)</u></b>						
06/16/20	8	2	20%		27.5	50
<b><u>227th Street (G) 344701</u></b>						
<b><u>1064-227th St from 161st Ave E to 167th Ave</u></b>						
07/14/10	58		7%		50.3	50
07/14/10	33		5.6%		35.6	50
09/22/16	20		5.4%		53	50
09/22/16	53		2.4%		56	50
06/08/22	17	2	16.7%		32.6	50
06/08/22	41	4	10.5%		48.8	50
<b><u>227th Street (G) 449201</u></b>						
<b><u>1066-227th St from 173rd Ave East (Driveway)</u></b>						
06/16/20	7		0%		32.4	50
<b><u>227th Street (G) 549201</u></b>						
<b><u>1067-227th St from 173rd Ave West (Driveway)</u></b>						
06/16/20	6	0	2.3%		28.5	50
<b><u>229th Street (AST) 420802</u></b>						
<b><u>1069-229th St from Radar Hill Rd E to Hidden Springs Rd</u></b>						
06/16/11	174		0.7%		34	35
05/18/17	172		18.5%		35.8	35
05/03/23	178	34	19.2%		33.8	35
<b><u>229th Street (G) 444402</u></b>						
<b><u>1070-229th St from 159th Ave E to 161st Ave</u></b>						
07/17/12	23		2.9%		50.1	50
09/11/13	15		5.5%	NULL	56.4	50
09/30/15	32		11.1%		54.4	50
09/12/19	23	4	14.6%		55.3	50
08/04/21	52	18	33.2%	10% mismatch, tube loose.	35.5	50
<b><u>230th Street - 701003</u></b>						
<b><u>1074-230th St from 173rd Ave West To 171st (B)</u></b>						
06/09/20	9	3	30.9%	Count for bridge information	49.1	50
<b><u>230th Street (G) 445001</u></b>						

<u>Date</u>	<u>ADT</u>	<u>Truck Count</u>	<u>% Truck</u>	<u>Count Comments</u>	<u>85th % Speed</u>	<u>Speed Limit</u>
<b><u>230th Street (G) 445001</u></b>						
<b><u>1071-230th St from 161st Ave East</u></b>						
06/16/20	9	2	17%		31.1	50
<b><u>230th Street (G) 453101</u></b>						
<b><u>1073-230th St from Quinn Rd E to Big Foot Rd</u></b>						
06/02/20	13	4	28.6%		56.4	50
<b><u>230th Street (UNS) 545101</u></b>						
<b><u>1072-Bridge, S To 230th St</u></b>						
06/16/20	15	3	20.2%		31	50
<b><u>232nd Street (G) 246201</u></b>						
<b><u>1075-232nd St from 157th Ave E to 161st Ave</u></b>						
07/14/11	9		4.6%		54.1	50
06/21/17	14		14.3%		57.4	50
06/13/23	23	7	30.6%		53.2	50
<b><u>233rd Street (G) 347001</u></b>						
<b><u>1077-233rd St from 161st Ave E to Sharpe Rd</u></b>						
07/14/11	27		0.8%		43.6	50
06/21/17	29		13.8%		44.3	50
06/13/23	15	5	29.1%	6% mismatch hole in tube A didn't affect count to much. A=279 B=320	51.2	50
<b><u>233rd Street (G/AST) 145703</u></b>						
<b><u>1076-233rd St from 154th Ave E to 161st Ave</u></b>						
07/14/11	59		11.4%		47.4	50
06/21/17	33		19.6%		51.5	50
06/13/23	49	9	17.9%		49.7	50
<b><u>234th Street (G) 346601</u></b>						
<b><u>1078-234th St from 158th Ave E to 159th Ave (B)</u></b>						
05/19/20	15	2	13.4%	@ Bridge	48.8	50
<b><u>236th Street (G) 250402</u></b>						
<b><u>1079-236th St from Jensen Rd E to 185th Ave</u></b>						
06/23/20	39	8	15%		57.1	50
<b><u>237th Street (G) 250404</u></b>						
<b><u>1080-237th St from Sage Creek Rd W to 185th Ave</u></b>						
08/24/11	48		13.4%		57	50

<u>Date</u>	<u>ADT</u>	<u>Truck Count</u>	<u>% Truck</u>	<u>Count Comments</u>	<u>85th % Speed</u>	<u>Speed Limit</u>
<b><u>237th Street (G) 250404</u></b>						
<b><u>1080-237th St from Sage Creek Rd W to 185th Ave</u></b>						
05/31/17	72		17.8%		56.9	50
<b><u>239th Street (G) 251203</u></b>						
<b><u>1081-239th St from 195th Ave E to 196th Ave</u></b>						
10/11/10	25		3.5%		31.5	50
05/18/16	30		2.1%		32.4	50
05/18/22	29	5	16.8%		37	50
<b><u>246th Street (G) 257801</u></b>						
<b><u>1082-246th St from Hwy 44 W to Spring Draw Rd</u></b>						
06/23/20	4	0	4.2%		46.1	50
<b><u>47th Avenue West (AC) 428801</u></b>						
<b><u>1083-47th Ave West from Wilderness Canyon Rd East</u></b>						
05/25/11	130		1.9%		40.5	25
05/28/14	118		2.2%	92.3% exceeding the speed limit	39.8	25
09/07/17	137		6.3%	93.8% exceeding the speed limit	40.4	25
07/21/20	146	11	7.1%		39.9	25
07/19/23	132	3	1.9%	B=1648	39.1	25
<b><u>A Avenue S (AC) 146801</u></b>						
<b><u>1085-A Ave in NU from Hwy 1416 S to 161st Ave</u></b>						
07/06/11	899		3.8%		29.1	25
07/16/14	775		4.3%		27.7	25
05/24/17	927		13.9%		27.6	25
05/19/20	780	112	12.6%	12% mismatch	26.5	25
05/24/23	678	111	16.4%	12% mismatch - Road closed not an accurate count	27	25
<b><u>Airport Road S (G) 223601</u></b>						
<b><u>1445-S Airport Rd, from Hwy 44 South</u></b>						
05/27/15	50		1.8%	After drainage ditch	31.1	50
09/17/18	27	4	10.2%	Used to count Bridge 490346	27.9	50
05/05/21	70	10	13.5%		32.3	50
<b><u>Albert Lane (AC) 420401</u></b>						
<b><u>1087-Albert Ln from Plateau E 2 blocks to drainage</u></b>						
10/05/11	564		%			25

<u>Date</u>	<u>ADT</u>	<u>Truck Count</u>	<u>% Truck</u>	<u>Count Comments</u>	<u>85th % Speed</u>	<u>Speed Limit</u>
<b><u>Albert Lane (AC) 420401</u></b>						
<b><u>1087-Albert Ln from Plateau E 2 blocks to drainage</u></b>						
07/27/16	460		0.2%	21% mismatch	24.6	25
06/29/22	256	7	2.7%		24.1	25
<b><u>Albertta Drive (AST) 425301</u></b>						
<b><u>1090-Alberta Dr from Sheridan Lake Rd to Okpealuk St</u></b>						
05/18/11	157		3.2%		28.9	25
05/18/11	145		1.8%		22.1	25
07/09/14	150		0.6%		22.6	25
07/09/14	195		3.1%		28.9	25
07/26/17	279		5.3%		30.5	25
07/26/17	139		3.5%		23	25
07/21/20	166	5	3.3%		22.6	25
07/27/20	164	11	6.9%		26	25
06/20/23	268	25	9.2%		28.9	25
06/20/23	127	6	4.8%		22.2	25
<b><u>Anderson Road (AC) 221001</u></b>						
<b><u>1092-Anderson Rd from Hwy 44 N past Long View Rd</u></b>						
05/13/15	184		5.5%		48.5	35
07/18/18	244	37	15.3%	Water line construction project may be increasing traffic from Mainline Const.?	44.7	35
05/05/21	183	23	12.3%		46.8	35
<b><u>Anderson Road (AC) 221002</u></b>						
<b><u>1093-Anderson Rd from Hwy 44 S to Dunn Rd</u></b>						
05/29/12	1003		3.2%	utility work detour pushing traffic onto this segment	42.3	35
05/13/15	715	65	2%		43.6	35
07/18/18	1183	129	10.8%	Reservoir Rd closure and detour may be increasing traffic on this segment	42.8	35
05/05/21	813	70	8.7%		41.9	35
<b><u>Anderson Road (AC) 221003</u></b>						
<b><u>1521-Anderson Rd, Long View N To End Of Road</u></b>						
04/16/12			%	NULL		35
05/03/23	117	18	14.9%	R2-1-35	28.4	35
<b><u>Anderson Road (AST) 421001</u></b>						
<b><u>1094-Anderson Rd from Southside Dr South</u></b>						

<u>Date</u>	<u>ADT</u>	<u>Truck Count</u>	<u>% Truck</u>	<u>Count Comments</u>	<u>85th % Speed</u>	<u>Speed Limit</u>
<b><u>Anderson Road (AST) 421001</u></b>						
<b><u>1094-Anderson Rd from Southside Dr South</u></b>						
05/12/11	103		4.3%		36.5	35
05/28/13	156		3.5%		36.9	35
05/04/16	113		2.1%		37.8	35
09/24/19	140	9	5.4%		33.8	35
05/11/22	327	22	6.4%		3.8	35
<b><u>Antelope Creek Road (G) 122101</u></b>						
<b><u>1095-Antelope Creek Rd from Old Folsom Rd E to Thompson Butte</u></b>						
06/11/14	40		8.4%		49.4	50
05/05/20	51	9	17.2%		44.2	50
<b><u>Antelope Creek Road (G) 122102</u></b>						
<b><u>1096-Antelope Creek Rd from Dawkins Rd, S to Thompson Butte (B)</u></b>						
06/11/14	81	6	3.9%		43.6	40
05/13/20	44	5	11%		42.6	40
<b><u>Ashland Road (G) 221601</u></b>						
<b><u>1097-Ashland Rd from Country Rd North</u></b>						
05/27/20	158	23	14.4%		25.5	25
<b><u>Atlantic Drive (AST) 427401</u></b>						
<b><u>1098-Atlantic Dr from Twilight Dr South</u></b>						
04/28/20	85	7	7.9%		18.8	25
<b><u>Aurora Drive (AC) 420601</u></b>						
<b><u>1099-Aurora Dr from Pleateau Dr N to Avenue A</u></b>						
10/05/11	853		%			25
09/03/14	1066		0.3%	Too close to intersection for speed data		25
05/03/17	881		0%	One tube loose, Tues 100 - Friday 1600	22.4	25
04/28/20	623	21	3.3%		21.9	25
06/07/23	526	27	4.9%		25.7	25
<b><u>Avenue A (AC) 420602</u></b>						
<b><u>1100-Avenue A from Sweetbriar W 500'</u></b>						
08/26/10	83		3.6%		21	25
09/16/20	46	4	8.1%		22.9	25
<b><u>Babcock Road (G) 252101</u></b>						



<u>Date</u>	<u>ADT</u>	<u>Truck Count</u>	<u>% Truck</u>	<u>Count Comments</u>	<u>85th % Speed</u>	<u>Speed Limit</u>
<b><u>Babcock Road (G) 252101</u></b>						
<b><u>1101-Babcock Rd from Creighton Rd NW to 213th St</u></b>						
10/11/10	16		5.1%		44.7	50
05/25/16	21		1%		42.3	50
05/25/22	20	1	3.8%		40.4	50
<b><u>Base Line Road (AC) 146804</u></b>						
<b><u>1102-Base Line Rd from 160th Ave E to 161st Ave</u></b>						
07/14/11	159		%			65
07/16/14	130		6%		69.8	65
06/07/17	152		17.7%		71.8	65
05/19/20	167	29	14.3%		67.1	65
06/07/23	221	61	27.4%	Check truck traffic, solar plant being b	70.9	65
<b><u>Base Line Road (G) 149101</u></b>						
<b><u>1103-Base Line Rd from 161st Ave E to Sharpe Rd (B)</u></b>						
07/14/11	23		6.1%		58.4	50
06/07/17	24	1	5.5%		59.5	50
05/24/23	21	6	27.2%		61.8	50
<b><u>Base Line Road (G) 149102</u></b>						
<b><u>1104-Base Line Rd from Sharpe Rd E to 173rd Ave</u></b>						
07/16/14	14		7.1%		51	50
06/09/20	23	4	16.1%		48.4	50
<b><u>Base Line Road (G) 249101</u></b>						
<b><u>1105-Base Line Rd from 173rd Ave E 5.5 miles</u></b>						
07/16/14	24		8%		51.4	50
06/09/20	23	5	21.3%		50.3	50
<b><u>Bear Creek Road (G) 258801</u></b>						
<b><u>1108-Bear Creek Rd from Sage Creek Rd W to 176th Ave</u></b>						
08/17/11	26		9.8%		42.9	50
08/17/11	25		6.3%		61.1	50
05/31/17	44		20.6%		46.3	50
05/31/17	45	4	10.8%		60.3	50
05/17/23	50	4	8%		54.5	50
05/17/23	44	6	11.6%		46.5	50

<u>Date</u>	<u>ADT</u>	<u>Truck Count</u>	<u>% Truck</u>	<u>Count Comments</u>	<u>85th % Speed</u>	<u>Speed Limit</u>
<b><u>Bennett Road (AC) 221801</u></b>						
<b><u>1110-Bennett Rd from Country Rd N to County Line</u></b>						
06/04/13	260		9.3%		51.7	50
07/27/16	1230		5.4%	SB Traffic Only - Intersection Study for Complaint, "Wants a 4-way stop" (See .PDF for full data) - 89% coming to a complete stop.	9.6	50
05/03/23	266	69	25.3%		50.4	50
<b><u>Big Foot Road (G) 151102</u></b>						
<b><u>1112-Big Foote Rd from I-90 N to Hwy 14 (B)</u></b>						
08/17/11	35		9.5%		39.8	50
08/21/13	33		0%	B side tube cut	0	50
05/18/16	44	8	13%		56.4	50
05/25/22	38	10	22.6%		50.7	50
<b><u>Big Foot Road (G) 151103</u></b>						
<b><u>1113-Big Foote Rd from Hwy 14 N to Wolf Rd (B)</u></b>						
09/04/12	71		38.8%		49.7	50
09/17/15	42	9	20.4%	Change to 6 year fequency	50.3	50
06/09/21	27	4	14.7%		47.2	50
<b><u>Big Foot Road (G) 151104</u></b>						
<b><u>1114-Big Foote Rd from Wolf Rd N to Kelly Hill Rd</u></b>						
09/04/12	42		10.1%		51.7	50
09/17/15	39		22.7%	Change to 6 year frequency	50.1	50
06/09/21	36	8	21%		50.3	50
<b><u>Big Foot Road (G) 151105</u></b>						
<b><u>1115-Big Foote Rd from Kelly Hill Rd N to 222nd St</u></b>						
09/19/13	32		7.6%		41.8	50
07/02/19	34	5	13.9%		38.7	50
<b><u>Big Foot Road (G/AC) 151101</u></b>						
<b><u>1111-Big Foote Rd from Hwy 240 N to I-90 (B)</u></b>						
08/17/11	59		8.3%		57.9	50
08/21/13	64		4%		60.2	50
05/18/16	79	5	2.3%		57.3	50
05/25/22	142	14	8.7%		48.5	50
<b><u>Bogus Jim Road (G/AC) 327001</u></b>						

<u>Date</u>	<u>ADT</u>	<u>Truck Count</u>	<u>% Truck</u>	<u>Count Comments</u>	<u>85th % Speed</u>	<u>Speed Limit</u>
<b><u>Bogus Jim Road (G/AC) 327001</u></b>						
<b><u>1117-Bogus Jim Rd from FS Rd on W end E 2.25 mile</u></b>						
08/14/13	138		2.1%		35.1	35
08/14/13	198		1.7%		32.7	35
08/28/19	199	13	6.5%		31.8	35
08/28/19	147	9	6.3%		34.4	35
08/05/20	211	24	11.4%	Counted to see if traffic has increase because of Nemo Rd bridge closure, residents using as a cut across?	35.8	35
<b><u>Bombing Range Road (AC) 158901</u></b>						
<b><u>1119-Bombing Range Rd from Indian Creek Rd South</u></b>						
08/17/11	1130		%	no class or speed data available		50
02/29/12	1035		7%	Study done for speed limit change analysis	70.7	50
02/29/12	1036		3.7%	Study done for speed limit change analysis	70.2	50
08/27/15	980		2.1%	High percentage of vehicles exceeding SL.	71.6	50
06/13/18	1095	53	4.9%	High percent of speeding traffic.	67.7	50
06/23/21	1157	66	5.5%	High percent of speeding traffic.	70.5	50
<b><u>Bradsky Road (AC) 425501</u></b>						
<b><u>1502-Bradsky Rd from Galloway Dr S .4 mile to sec line</u></b>						
05/12/11	265		4.9%	Too close to corner for accurate speed	32	50
05/12/11	342		3.8%		56.4	50
05/25/11	415		3.8%		42.9	35
05/14/14	274	28	2.3%		57.3	50
05/14/14	407		6.1%	NULL	42.3	35
05/14/14	222		3.3%		41.4	50
05/03/17	219		9.9%		40	50
05/03/17	306	38	12.5%		56.1	50
05/03/17	397		11.8%	45 trucks per day	42.4	35
05/13/20	173	15	8.8%		40.2	50
05/13/20	311	36	11.4%		41.8	35
05/13/20	230	23	10%		55	50
05/10/23	199	28	14%		41.4	50
05/10/23	278	34	12.3%		55.6	50
05/16/23	278	34	10.7%		41.4	35

<u>Date</u>	<u>ADT</u>	<u>Truck Count</u>	<u>% Truck</u>	<u>Count Comments</u>	<u>85th % Speed</u>	<u>Speed Limit</u>
<b><u>Cabot Hill Road (G) 421201</u></b>						
<b><u>1123-Cabot Hill Rd from Mt Carmel St West</u></b>						
06/16/11	99		0%		0	25
05/18/17	91		13.9%		25.1	25
05/03/23	56	8	12.9%		26.1	25
<b><u>Caputa Loop (G) 425701</u></b>						
<b><u>1126-Caputa Loop from Hwy 44 to Dawkins Rd</u></b>						
08/14/12	56		3.9%		36.2	50
05/23/18	51	8	13.1%		36.2	50
<b><u>Carlin Street (AST) 426137</u></b>						
<b><u>1508-Carlin Street From Long View Road North 1/2 Mile</u></b>						
05/22/13	203		1.7%	1st time counted road, put on County System 11/20/12	29.8	25
09/24/19	210	21	8.1%		31.7	25
<b><u>Carter Drive (AST) 424801</u></b>						
<b><u>1127-Carter Dr from Hwy 44 South</u></b>						
06/22/11	122		1.3%		29.5	25
08/16/17	137		6.7%		27.6	25
08/09/23	129	14	11%		28.2	25
<b><u>Cavern Road (AC) 225601</u></b>						
<b><u>1128-Cavern Rd from Hwy 44 North</u></b>						
05/25/11	114		2.1%		33.1	25
05/28/14	138		0%	Changed location from .2 to .03 to accurately count ADT	0	25
08/16/17	170		4.7%		28.1	25
05/27/20	117	6	5.2%		33.8	25
07/26/23	222	19	8.3%	A=2858	35.1	25
<b><u>Cedar Butte Road (AC) 150601</u></b>						
<b><u>1131-Cedar Butte Rd from Anderson Hill Rd N to Trask Rd</u></b>						
08/29/12	75		9.7%		68.2	65
08/29/12	112		4.3%		68.5	65
09/03/15	123		6.8%		71.1	65
09/03/15	81		7.7%		70.5	65
05/16/18	115	22	18.9%		69	65
05/16/18	137	23	15.8%		73	65

<u>Date</u>	<u>ADT</u>	<u>Truck Count</u>	<u>% Truck</u>	<u>Count Comments</u>	<u>85th % Speed</u>	<u>Speed Limit</u>
<b><u>Cedar Butte Road (AC) 150601</u></b>						
<b><u>1131-Cedar Butte Rd from Anderson Hill Rd N to Trask Rd</u></b>						
09/08/21	153	22	13.9%		70.9	65
09/08/21	100	15	14.6%		68.2	65
<b><u>Cedar Butte Road (AC) 150602</u></b>						
<b><u>1132-Cedar Butte Rd from Trask Rd E to Creighton Rd</u></b>						
08/29/12	58		9.8%		68.5	65
09/03/15	65		6.5%		68.9	65
05/16/18	62	11	16.8%		71	65
09/08/21	58	14	22.8%		67.7	65
<b><u>Cheney Road (G) 452301</u></b>						
<b><u>1133-Cheney Rd from Babcock Rd NW</u></b>						
06/02/20	12	1	8.5%		49.8	50
<b><u>Clarkson Road (AC) 426001</u></b>						
<b><u>1137-Clarkson Rd from Quail Dr South</u></b>						
05/18/11	89		1.2%		45	40
05/18/11	294		1.6%		40.7	40
06/25/12	384		1.2%		34.2	25
09/19/17	113		11.8%		42.8	40
09/19/17	307		6.8%		45.3	40
08/15/18	319	16	5%		33.5	25
07/21/20	328	20	6%		37.4	25
07/12/23	90	13	13.1%	B=1224	39.5	40
07/12/23	287	21	6.8%	A=3783	42.6	40
<b><u>Cleghorn Canyon Road (AST/G) 224701</u></b>						
<b><u>1138-Cleghorn Canyon Rd from Hwy 44 NW</u></b>						
06/19/13	284		0.8%	Changed location because of construction	33.3	25
07/16/19	294	11	3.7%		33.2	25
<b><u>Conata Basin Road (G) 150902</u></b>						
<b><u>1139-Conata Basin Rd from Hwy 44 to Huether Rd</u></b>						
08/22/12	67		3.6%	1 tube loose, data may be inaccurate	43.8	50
08/22/12	96		14.5%	Update PW bridge data next count	48.8	50
08/27/15	59		3.2%		45.6	50

<u>Date</u>	<u>ADT</u>	<u>Truck Count</u>	<u>% Truck</u>	<u>Count Comments</u>	<u>85th % Speed</u>	<u>Speed Limit</u>
<b><u>Conata Basin Road (G) 150902</u></b>						
<b><u>1139-Conata Basin Rd from Hwy 44 to Huether Rd</u></b>						
06/23/21	104	7	6.2%		37.5	50
<b><u>Country Road (AC) 221402</u></b>						
<b><u>1146-Country Rd from Country Village E to N Elk Vale Rd (B)</u></b>						
05/23/12	1124		7.8%		56.6	50
05/23/12	1249		1.7%		48.3	50
05/23/12	1308		3.3%		52.8	50
05/27/15	1389		3.2%		53.2	50
05/27/15	1156	101	2.3%		54.8	50
05/27/15	1361		1.8%		48.3	40
07/27/16	873		0.5%	WB Traffic Only - Intersection Study for Complaint, "Wants a 4-way stop"	52.3	50
07/27/16	1092		2%	EB Traffic Only (Tube issue, time ended @ Sat 30th @ 20:00- Intersection Study for Complaint, "Wants a 4-way stop"	50.6	50
09/05/18	1251	73	5.8%		53.8	50
09/05/18	1327	150	11.2%		53.5	50
09/05/18	1277	77	6%		47.1	40
09/15/21	1398	124	8.8%		53.5	50
09/15/21	1214	84	6.9%		54.9	50
09/15/21	1250	76	6.1%		48.8	40
<b><u>Country Road (G) 221403</u></b>						
<b><u>1148-Country Rd from West Gate Rd East</u></b>						
05/23/12	107		4.3%		45.4	50
05/27/15	153		2.8%		48.8	50
09/05/18	96	5	5%		50.3	50
09/15/21	87	10	11.8%		48.7	50
<b><u>Covington Street (AC) 420407</u></b>						
<b><u>1149-Covington St from Twilight Dr S to Haven St</u></b>						
05/04/11	1917		2.2%		33.3	25
05/14/14	1801		2.3%		32.9	25
05/03/17	1626		3.6%		32	25
09/09/20	1307	63	4.8%		32.6	25
07/12/23	1222	59	4.9%	B=15566	31.3	25

<u>Date</u>	<u>ADT</u>	<u>Truck Count</u>	<u>% Truck</u>	<u>Count Comments</u>	<u>85th % Speed</u>	<u>Speed Limit</u>
<b><u>Covington Street (AC) 420408</u></b>						
<b><u>1150-Covington St from Haven St S to Williams South</u></b>						
08/14/12	2236		1.4%		31.1	25
09/10/15	2140		1.3%		30.9	25
07/23/19	1581	83	5.2%		31.7	25
09/09/20	3343	142	4.2%		27.6	30
06/29/22	1812	65	3.5%		29.9	25
07/12/23	3097	145	4.7%	B=38601	27.7	30
<b><u>Creighton Road (AC) 150802</u></b>						
<b><u>1153-Creighton Rd from Anderson Hill Rd N to Kelly Hill Rd</u></b>						
08/28/12	178		6.4%		72	65
08/28/12	282		3.5%		56.6	50
09/03/15	290		3.7%		57	50
09/03/15	199		0%	18% Tube Mismatch	0	65
05/16/18	180	35	19.3%		74.2	65
05/16/18	246	34	13.4%		56.2	50
06/09/21	227	37	15.7%		71.2	65
06/09/21	294	36	11.9%		57.5	50
<b><u>Creighton Road (AC) 150803</u></b>						
<b><u>1154-Creighton Rd from Kelly Hill Rd N 2 mi to 225th St</u></b>						
08/29/12	98		10.6%		72.7	65
09/03/15	67		0%	51% Tube Mismatch	0	65
09/03/15	101		7.7%		72	65
05/16/18	119	26	21.2%		74.4	65
06/09/21	125	22	17.1%		73.2	65
06/09/21	109	18	16.1%		70.7	65
<b><u>Creighton Road (G) 150804</u></b>						
<b><u>1156-Creighton Rd from end of AST past 222nd to Babcock Rd</u></b>						
09/19/13	62		8.9%		61.3	50
05/15/19	54	13	23.3%		60.2	50
<b><u>Creighton Road (G) 150805</u></b>						
<b><u>1157-Creighton Rd from Babcock Rd N to Denke Rd</u></b>						
09/19/13	43		6%	One tube loose, other tube cut, not quite sure if data was accurate	58.8	50

<u>Date</u>	<u>ADT</u>	<u>Truck Count</u>	<u>% Truck</u>	<u>Count Comments</u>	<u>85th % Speed</u>	<u>Speed Limit</u>
<b><u>Creighton Road (G) 150805</u></b>						
<b><u>1157-Creighton Rd from Babcock Rd N to Denke Rd</u></b>						
05/15/19	41	7	18.1%		57.1	50
<b><u>Creighton Road (G) 150806</u></b>						
<b><u>1158-Creighton Rd from Denke Rd N to Duhamel Flats Rd</u></b>						
08/29/12	36		1.9%		60.4	50
05/15/19	28	5	18.5%		55.7	50
<b><u>Creighton Road (G) 150807</u></b>						
<b><u>1159-Creighton Rd from Duhamel Flats Rd N to Wilsey Rd (B)</u></b>						
10/11/10	25		4.2%		44.5	50
05/25/16	24	5	5%		39.1	50
05/25/22	18	2	9.8%		40	50
<b><u>Creston Road (G) 148601</u></b>						
<b><u>1161-Creston Rd from sand pit S to County Line (B)</u></b>						
08/22/12	28		6.3%		53	50
08/27/15	27	6	8.6%		48.3	50
07/12/22	23	6	19.9%		47.7	50
<b><u>Crooked Creek Road (G) 250401</u></b>						
<b><u>1243-Crooked Creek Rd from I-90 S to 236th St</u></b>						
07/15/10	44		5.9%		27.3	50
06/01/16	48		0%	Tube A cut, used short term speed data. 6am Tuesday to 2pm Thursday	35.6	50
05/18/22	39	16	40.3%		37.7	50
<b><u>Croyle Avenue (AST) 425302</u></b>						
<b><u>1162-Croyle Ave from Sheridan Lake Rd S to Nonanna St</u></b>						
05/18/11	114		0.2%		28.9	25
05/14/14	116		0%		31.1	25
07/26/17	127		4.8%		29.7	25
07/21/20	108	11	10.5%		30.1	25
06/20/23	148	22	15.3%	8% mismatch	23.8	25
<b><u>Dark Canyon Road - 700119</u></b>						
<b><u>1548-Dark Canyon Rd @ Bridge 355324 (B)</u></b>						
09/06/23	135	10	7.4%	A=2475 >10% rejected triggers on A	22.7	25
<b><u>Dark Canyon Road (AST) 223401</u></b>						



<u>Date</u>	<u>ADT</u>	<u>Truck Count</u>	<u>% Truck</u>	<u>Count Comments</u>	<u>85th % Speed</u>	<u>Speed Limit</u>
<b><u>Dark Canyon Road (AST) 223401</u></b>						
<b><u>1163-Dark Canyon from Hwy 44 SW</u></b>						
06/29/11	283		1.3%		33.6	25
08/13/17	262	8	3.2%		33	25
09/06/23	135	10	7%	B=1810	26.8	25
09/06/23	37	3	7%	B=618	19.3	25
09/06/23	91	6	5.9%	B=1262	27.1	25
09/06/23	244	15	6.1%	A=3156	32.5	25
<b><u>Daughenbaugh Road (AST) 420001</u></b>						
<b><u>1164-Daughenbaugh Rd from Hwy 79 E to Dewey Ln</u></b>						
05/12/11	158		2.2%		58.6	50
05/29/12	82		3.6%		57.9	50
06/10/14	217		3.1%	NULL	57.7	50
06/03/15	64		5.3%		55.5	50
09/07/17	252		18.3%		58.4	50
05/02/18	64	9	11.7%		54.9	50
05/05/20	207	30	14.7%		56.6	50
05/12/21	64	13	19.7%		56.4	50
05/10/23	233	32	13.2%		56.4	50
<b><u>Dawkins Road (AC) 145702</u></b>						
<b><u>1167-Dawkins Rd from Hwy 44 E to 154th Ave</u></b>						
05/23/18	134	21	13.7%		39.1	35
<b><u>Dawkins Road (G) 122103</u></b>						
<b><u>1166-Dawkins Rd from Antelope Creek Rd E to Hwy 44</u></b>						
07/16/14	19		2%		40.3	40
05/05/20	16	3	19.2%		39.6	40
<b><u>Deadwood Avenue N (AC) 126001</u></b>						
<b><u>1170-Deadwood Ave N from Cement Plant Rd N to Fischer Pit</u></b>						
08/22/12	1518		5.3%		49.4	50
06/17/15	1665		6.1%	Most traffic appears to be thru traffic.	44.1	50
08/03/15	2140		1.6%	18.2% MC, 718 ADT, 8/3-8/9	55	50
06/20/18	1543	129	8.3%	City Limits to Meade Co.	54.2	50
08/05/18	1960	200	5.7%	Rally Count - (Sun. 5th - Sun 12th) 450 MC ADT, 12.8%	55.8	50

<u>Date</u>	<u>ADT</u>	<u>Truck Count</u>	<u>% Truck</u>	<u>Count Comments</u>	<u>85th % Speed</u>	<u>Speed Limit</u>
<b><u>Deadwood Avenue N (AC) 126001</u></b>						
<b><u>1170-Deadwood Ave N from Cement Plant Rd N to Fischer Pit</u></b>						
08/06/20	1770	183	10.4%		57.3	50
09/22/21	1259	152	12%		55.4	50
<b><u>Deerfield Road (AC) 130801</u></b>						
<b><u>1174-Deerfield Rd from Burnt Fork Rd NW to Mystic Rd</u></b>						
07/27/10	1239		7.1%	Pre Rally. % motorcycles = 4.1. Rd construction/gravel	58.2	50
08/07/10	1302		3.4%	MC Rally. % motorcycles = 32.4	59.1	50
07/20/11	1202		5.3%		59.1	50
07/20/11	2300		4.5%		39.8	35
07/20/11	1991		7.7%		50.6	50
08/07/11	1252		3.6%	MC Rally. % motorcycles = 27.7 #MC= 2257 in 7 days	59.7	50
07/10/12	1137		6.4%		59.1	50
07/10/12	2318		3.3%		39.6	35
08/04/12	1201		4.2%	MC Rally. % of motorcycles = 29.3	62.6	50
07/17/13	2212		2.6%	2.8% Motorcycles	39.1	35
07/17/13	1100		4.2%	3.3% Motorcycles	58.6	50
08/03/13	1169		1.7%	MC Rally, Data 8/3/13 - 8/10/13, MC ADT = 311, 20.3%	59.7	50
05/06/14	979	65	2.5%	Intersection speed analysis. Normal count but moved location because of accident and sight distance to trailer park	44.3	50
05/06/14	575		4.3%		61.5	50
05/06/14	1201		3.2%	86% exceeding SL. Changed count location per request for SL change from Major Lake Rd developer	46.8	35
08/02/14	1263		2.8%	Sat. 8/2 - 8/9, MC ADT = 314, 18.7%	58.6	50
09/17/14	1790		6.4%	Study done after law enforcement did saturation control in this past summer to see if it made a difference.82% exceeding vs. 86%	46.8	35
08/03/15	1444		1.3%	8.9% MC, 192 ADT, 8/3-8/9	59.5	50
08/19/15	1253		9%		60.6	50
08/19/15	2167		5.9%		46.5	35
09/29/16	1171		4.1%		60.4	50
09/29/16	1867		4%	Added side road sign & 25 mph plaque, reduced % in exceeding SL. Continue to monitor.	46.1	35
07/06/17	1290		10%		58.1	50
07/06/17	1962	148	6.7%		49.4	50
07/06/17	2277		6%		45.3	35

<u>Date</u>	<u>ADT</u>	<u>Truck Count</u>	<u>% Truck</u>	<u>Count Comments</u>	<u>85th % Speed</u>	<u>Speed Limit</u>
<b><u>Deerfield Road (AC) 130801</u></b>						
<b><u>1174-Deerfield Rd from Burnt Fork Rd NW to Mystic Rd</u></b>						
07/11/18	1146	109	9.4%		57.9	50
07/11/18	1963	146	7.4%	Still 80.4% exceeding speed limit	45.9	35
08/05/18	1147	91	4.5%	Rally Count - (Sun. 5th - Sun. 12th) 289 MC ADT, 14.3%	57.8	50
09/03/19	1698	251	14.3%	Both tubes cut by mower, limited count data Tues 11:30 - Thurs 9:30. High percent of speeding vehicles.	46.2	35
09/03/19	1146	160	12%		57.3	50
08/06/20	1546	0	0%	Hole in tube, only have count data until Saturday 11 am.	0	50
08/18/20	1289	147	11.3%		56.5	50
08/18/20	1837	183	9.9%		49.1	50
08/18/20	2182	183	8.3%	Changed from 1yr to 3yr cycle	36	25
08/05/22	1323	144	7.9%	MC ADT = 310, 16.9%. 8/5-8/15	58.1	50
08/31/22	1440	144	9.9%		56.8	50
08/16/23	2170	187	8.5%	A=30918	35.5	25
08/16/23	1675	196	11.6%	B=22025	51.1	50
08/23/23	1080	130	11.9%	B=14441	58.5	50
<b><u>Deerfield Road (AC) 130802</u></b>						
<b><u>1175-Deerfield Rd from Mystic Rd W to McVey Rd</u></b>						
07/20/11	920		6.7%	peak tourist season	60.2	50
09/01/11	912		6.9%		63.8	50
05/06/14	406		4.2%	68.4% exceeding SL	58.8	50
08/20/14	721		7.8%		62.9	50
07/06/17	938		10.7%		62	50
07/06/17	968		11%		60.6	50
08/18/20	920	145	15.6%		62.1	50
08/18/20	994	138	13.8%		60.6	50
08/23/23	787	100	12.6%	B=10652	60.6	50
08/23/23	717	100	13.9%	B=9467	63.6	50
<b><u>Deerfield Road (AC) 130803</u></b>						
<b><u>1177-Deerfield Rd from East Slate Rd to Gillette Prairie Rd</u></b>						
07/20/11	470		6.7%	peak tourist season	54.8	50
05/06/14	128		6.8%		53.2	50

<u>Date</u>	<u>ADT</u>	<u>Truck Count</u>	<u>% Truck</u>	<u>Count Comments</u>	<u>85th % Speed</u>	<u>Speed Limit</u>
<b><u>Deerfield Road (AC) 130803</u></b>						
<b><u>1177-Deerfield Rd from East Slate Rd to Gillette Prairie Rd</u></b>						
07/06/17	549		12.5%		53.9	50
08/18/20	633	87	13.6%		53.1	50
08/23/23	424	50	11.8%	B=5688	53.8	50
<b><u>Deerfield Road (AC) 130804</u></b>						
<b><u>1178-Deerfield Rd from Gillette Prairie Rd NW to Ditch Creek Rd</u></b>						
07/08/10	293		2.8%	peak tourist season	55	50
07/20/11	235		7.7%	peak tourist season	52.1	50
05/06/14	63		5.5%		53.9	50
07/06/17	243		13.6%		57.9	50
06/06/18	310	33	10.6%		55.8	50
08/24/20	241	40	16.3%		55.8	50
07/07/21	451	33	7.3%		53.9	50
08/23/23	204	22	10.9%	A=2610 A=2610	56.6	50
<b><u>Degeest Drive (AC) 420605</u></b>						
<b><u>1180-Degeest Dr from Twilight Dr N to Avenue A</u></b>						
08/26/10	1589		%			25
05/16/13	1617		0.6%	5 Day ADT	24.4	25
05/14/14	1669		0.8%	51.2% exceeding SL. Special speed study per resident complaint, also road will be reconstructed in future.	29.3	25
05/20/15	1423		0.3%	1825 est. during school week, 939 est. no school week (24 hr count)	29.8	25
04/28/20	1118	25	2.2%		26	25
05/20/21	2337	68	15.9%	Removed 1 day early	30.8	25
07/27/22	1690	43	2.5%		31.3	25
07/12/23	1846	63	3.4%	B=24246	26	25
<b><u>Denke Road (G) 251801</u></b>						
<b><u>1181-Denke Rd from Creighton Rd E &amp; S to 222nd St</u></b>						
09/19/13	14		11.8%		48.3	50
05/15/19	17	2	12%		47.7	50
<b><u>Dunn Road (AC) 221101</u></b>						
<b><u>1183-Dunn Rd from Radar Hill Rd W .5 mile</u></b>						
06/04/13	92		3.1%		47.9	50

<u>Date</u>	<u>ADT</u>	<u>Truck Count</u>	<u>% Truck</u>	<u>Count Comments</u>	<u>85th % Speed</u>	<u>Speed Limit</u>
<b><u>Dunn Road (AC) 221101</u></b>						
<b><u>1183-Dunn Rd from Radar Hill Rd W .5 mile</u></b>						
06/04/13	127		3.1%	20 vehicles in a week are exceeding speed limit	42.7	50
07/11/18	113	9	7.2%		46.3	50
07/11/18	163	11	6.6%	29% mismatch, hole in tube. Used data from 6am to Sat. 2 pm.	43.8	50
<b><u>Dunsmore Road (AC) 425304</u></b>						
<b><u>1185-Dunsmore Rd from Moon Meadows Rd S to Kerry Dr</u></b>						
05/18/11	948		1%		37.8	35
05/18/11	217		1%		31.1	25
06/25/12	609		1.1%		32.9	25
06/25/12	1865		1%		39.6	35
05/14/14	277		1.5%		33.1	25
05/14/14	958		0.8%		37.1	35
07/08/15	1693		1.5%		39.6	35
09/24/15	1715		0.4%	Data for Traffic Light Analysis 1 day totals - 24hr count on 9/24 - 772 NBT only	40.9	35
05/04/16	764		1.4%	81.7% exceeding SL if set @ 30 mph	39.8	35
07/26/17	241		4.1%		33.9	25
09/12/18	436	31	7.2%		31	25
09/12/18	2037	101	4.9%		38.6	35
07/09/19	814	29	3.5%		39.6	35
07/21/20	246	15	5.9%		33.8	25
07/28/21	456	12	2.7%		30.4	25
07/28/21	1968	86	4.3%		38.9	35
09/14/22	707	35	4.9%		39.3	35
06/20/23	187	13	7.1%		32.9	25
<b><u>Dyess Avenue (AC) 221301</u></b>						
<b><u>1188-Dyess Ave from Seger Dr N to Country Rd</u></b>						
05/15/12	1216		2.4%		53.7	50
05/15/12	755		8.9%		55	50
05/20/15	517	47	2.3%		53.5	50
05/27/15	993		3.6%		50.3	50
09/05/18	771	93	12%	N Elk Vale closed to thru traffic, road reconstruction detour	55.3	50
09/05/18	1235	137	11%		51.6	50

<u>Date</u>	<u>ADT</u>	<u>Truck Count</u>	<u>% Truck</u>	<u>Count Comments</u>	<u>85th % Speed</u>	<u>Speed Limit</u>
<b><u>Dyess Avenue (AC) 221301</u></b>						
<b><u>1188-Dyess Ave from Seger Dr N to Country Rd</u></b>						
09/15/21	671	135	20%		54.7	50
09/15/21	1123	156	13.9%		51	50
05/03/23	1114	123	10.9%	Vehicle data needed for reconstruct	51.8	50
<b><u>East Slate Road (G) 130901</u></b>						
<b><u>1190-East Slate Rd from Deerfield Rd S to Deerfield Park Rd</u></b>						
07/10/12	157		17.2%		45.4	50
08/19/15	184		29.3%	Didn't have SL in attributes	42.5	50
08/19/15	141		35.2%		40.3	50
06/06/18	95	11	11.4%		41.2	50
06/06/18	62	10	16.5%		40.5	50
07/07/21	113	12	10.4%	8% mismatch	43	50
07/07/21	71	12	16.4%		42	50
07/20/22	71	6	8.1%	Speed limit reduction study requested, 50 to 40/35.	42.5	50
07/20/22	104	8	7.2%	Speed limit reduction study requested, 50 to 40/35.	41.8	50
<b><u>Edelweiss Mountain Road (G) 439801</u></b>						
<b><u>1192-Edelweiss Mtn Rd from Custer Gulch Rd W to N Prairie Creek Rd</u></b>						
06/03/10	255		1.4%		27.5	25
07/20/11	108		%			25
07/24/13	373		2.4%	5.5% Motorcycles, One week before rally start.	29.1	25
07/24/13	116		2.8%	5.6% Motorcycles, One week before rally start.	29.5	25
07/06/16	326		1.8%		29.1	25
09/10/18	188	8	3.7%	Tied to tree	30.6	25
09/10/18	225	17	7%		27	25
09/10/18	80	3	2.7%		26.3	25
05/26/21	261	14	5.4%	Memorial Weekend, UTV = 33 ADT	31.2	25
05/26/21	312	20	6.2%	Memorial Weekend, UTV = 37 ADT	30.7	25
06/30/21	405	26	6.4%	July 4th Weekend, UTV = 40 ADT	30.2	25
06/30/21	343	20	5.9%	July 4th Weekend, UTV = 41 ADT	29.4	25
08/25/21	251	12	4.6%	Not full week, 5 days (tube cut Fri.). UTV = 24 ADT	29.9	25
08/25/21	231	13	5.4%	Special, picked up 1 day early. UTV = 24 ADT	29.2	25
<b><u>Elk Vale Road N (AC) 121501</u></b>						

<u>Date</u>	<u>ADT</u>	<u>Truck Count</u>	<u>% Truck</u>	<u>Count Comments</u>	<u>85th % Speed</u>	<u>Speed Limit</u>
<b><u>Elk Vale Road N (AC) 121501</u></b>						
<b><u>1288-Elk Vale Rd, N from Country Rd N to County Line</u></b>						
05/23/12	669		2.8%		56.4	50
05/27/15	1061		3.4%		58.6	50
09/05/18	612	96	15.5%	Road Closure in Meade Co, lower count for ADT	56.7	50
09/15/21	1389	181	13%		58.6	50
<b><u>Elm Springs Road (AC) 148401</u></b>						
<b><u>1194-Elm Springs Rd from Wasta N to 180th Ave</u></b>						
07/17/12	135		22.7%		35.3	50
09/24/15	90		3.8%		47.6	50
05/30/18	106	21	19%		45	50
06/16/21	84	14	16%		38.5	50
<b><u>Elm Springs Road (G) 148402</u></b>						
<b><u>1195-Elm Springs Rd from 180th Ave N to County Line</u></b>						
07/17/12	94		31.3%		61.1	50
09/24/15	58		4.6%		60.6	50
06/16/21	54	10	18.7%		56.8	50
<b><u>Ennen Drive (AC) 426111</u></b>						
<b><u>1196-Ennen Dr from Twilight Dr N to Meadow Ridge</u></b>						
05/28/14	471		0.7%		28.4	25
05/28/14	276		1.1%		28.2	25
09/01/20	246	10	3.3%		27.7	25
09/01/20	394	17	3.7%		27.6	25
<b><u>Everest Road (AST) 421402</u></b>						
<b><u>1198-Everest Rd from Hwy 79 East</u></b>						
06/29/11	815		0%		0	25
08/23/17	783		3.4%		19	25
08/30/23	453	19	4.1%	B=7537 5.1% Mismatch	20.9	25
<b><u>Forest Road (AST) 323701</u></b>						
<b><u>1202-Forest Rd from Johnson Siding access W to Sonquist Rd (B)</u></b>						
06/22/11	116		1.2%		28.4	25
06/22/11	195		1%	Wed thru Sat	30.4	25
06/22/11	183		1.8%		28.9	25

<u>Date</u>	<u>ADT</u>	<u>Truck Count</u>	<u>% Truck</u>	<u>Count Comments</u>	<u>85th % Speed</u>	<u>Speed Limit</u>
<b><u>Forest Road (AST) 323701</u></b>						
<b><u>1202-Forest Rd from Johnson Siding access W to Sonquist Rd (B)</u></b>						
08/31/17	101	8	8.7%		26.4	25
08/31/17	153	6	4.3%		29.1	25
08/31/17	162		1.9%		26.5	25
08/09/23	66	2	2.6%	B=838	22.7	25
08/09/23	119	5	3.8%	A=1555	30.3	25
09/13/23	163	6	3.4%	A=2054	29.4	25
<b><u>Fort Hayes Drive (AC) 326602</u></b>						
<b><u>1205-Ft Hayes Dr from Hwy 16 West</u></b>						
07/08/15	575		3%	Make sure tubes are straight for Ft Hayes entrance	20.1	25
09/30/21	267	49	17%		25.5	25
<b><u>Gillette Prairie Road (G/AST) 230901</u></b>						
<b><u>1207-Gillette Prairie Rd from Medicine Mt Rd To Accidental Rd</u></b>						
07/10/12	51		8.9%		46.8	50
07/10/12	72		2.5%		37.8	25
08/19/15	53		2.9%		34.4	25
08/19/15	50		1.1%		46.8	50
06/06/18	52	6	12.5%		32.2	25
07/07/21	43	5	11.5%		43	50
07/07/21	354	0	0%	Hole in tube, half data is ok.	26.6	25
07/20/22	52	3	5.1%	Speed limit reduction study requested, from 50 to 40/35.	43.4	50
07/20/22	48	3	5.7%	Speed limit reduction study requested, from 50 to 40/35.	42.1	25
<b><u>Golf Course Road (AC) 350201</u></b>						
<b><u>1208-Golf Course Rd from Hwy 240 W to Stone Dr</u></b>						
08/24/11	318		1.7%	Golf tournament on weekend may have affected ADT	43.6	35
08/24/11	163		2.5%	Golf tournament on weekend may have affected ADT	51.7	50
08/22/12	37		4%		51.7	50
08/21/13	29		3.1%		54.4	50
08/21/13	160		3.5%		49.2	50
08/21/13	320		2.5%		44.2	35
06/01/16	490		1.9%	High amount exceeding speed limit, 72%	44.5	35
06/01/16	309		2.9%		50.1	50



<u>Date</u>	<u>ADT</u>	<u>Truck Count</u>	<u>% Truck</u>	<u>Count Comments</u>	<u>85th % Speed</u>	<u>Speed Limit</u>
<b><u>Golf Course Road (AC) 350201</u></b>						
<b><u>1208-Golf Course Rd from Hwy 240 W to Stone Dr</u></b>						
06/01/16	85		6.9%		55.7	50
05/07/19	44	4	9.5%		53.9	50
05/07/19	131	16	12.2%		47.4	50
05/07/19	282	21	7.3%		43.6	35
08/17/22	24	4	16.1%		56.9	50
08/17/22	326	27	8.5%		42.5	40
08/17/22	206		%	Tube A cut, no class data. Thur 10am		40
<b><u>Green Drive (AST) 421002</u></b>						
<b><u>1211-Green Dr from Greenwood Ln to Green Oak Ln</u></b>						
05/13/20	76	6	7.6%		29.5	25
<b><u>Green Valley Drive (AC) 320801</u></b>						
<b><u>1213-Green Valley Dr from Green Field Dr E to Anderson Rd</u></b>						
05/12/11	177		3.5%		37.1	25
05/12/11	786		1.6%		45.6	40
05/28/13	860		1.1%	NULL	44.3	40
05/28/13	180		1.8%	77.4% Exceeding speed limit of 25	36	25
05/04/16	803		1.4%		46.3	40
05/04/16	178		0.9%	% Exceeding SL @ 30 = 51.6, should adjust SL to 30 mph	36.9	25
09/24/19	707	28	3.7%		43.6	40
09/24/19	131	7	4.1%		35.1	25
05/11/22	156	14	8.4%	Moved counter location.	26.7	25
05/11/22	753	58	7.4%		45.9	40
<b><u>Greenfield Drive (AST) 421003</u></b>						
<b><u>1214-Green Field Dr from Green Valley NE to Green Field Dr</u></b>						
05/13/20	226	11	4.9%		30.5	25
05/13/20	125	8	6.5%	Location close to intersection, probably not completely accurate speed data.	24.1	25
<b><u>Greenfield Lane (AST) 421004</u></b>						
<b><u>1216-Green Field Ln from Green Field Dr NE</u></b>						
05/13/20	115	4	3.2%		24.6	25
<b><u>Haines Avenue (AC) 120101</u></b>						
<b><u>1217-Haines Ave from city limits N to County Line</u></b>						

<u>Date</u>	<u>ADT</u>	<u>Truck Count</u>	<u>% Truck</u>	<u>Count Comments</u>	<u>85th % Speed</u>	<u>Speed Limit</u>
<b><u>Haines Avenue (AC) 120101</u></b>						
<b><u>1217-Haines Ave from city limits N to County Line</u></b>						
05/15/12	2023		1.5%		57.7	50
05/20/15	2102		1.4%		56.4	50
06/20/18	2276	215	9.4%		57.3	50
08/11/21	2383	198	8.3%		56.9	50
<b><u>Hammerquist Road (G) 346901</u></b>						
<b><u>1218-Hammerquist Rd from Hwy 44 E to Hwy 44 @ Farmingdale Rd (B)</u></b>						
08/17/11	38		1%		36.5	50
05/31/17	54	3	5.6%	0 percent exceeding speed limit	34.5	50
05/17/23	36	2	5.3%	0 percent exceeding speed limit	35.5	50
<b><u>Hart Ranch Road West (AC/G) 425101</u></b>						
<b><u>1219-Hart Ranch Rd W from Neck Yoke Rd S 1.2 miles</u></b>						
05/20/10	265		2.6%		47.4	45
05/01/13	362		2.1%		47.2	45
06/15/16	420		3.1%		53	45
06/11/19	354	37	10.3%		51.6	45
07/13/22	347	13	3.8%		49.8	45
<b><u>Hart Table Road (G) 257902</u></b>						
<b><u>1220-Hart Table Rd from Spring Draw Rd E to Indian Creek Rd</u></b>						
08/17/11	18		9.1%		48.1	50
05/31/17	23		2.8%		43.1	50
05/17/23	28	3	10.5%		45.5	50
<b><u>Heather Drive (AC) 428702</u></b>						
<b><u>1536-Heather Dr From Kings Rd To Red Deer Rd (North)</u></b>						
07/14/20	58	5	8.4%	1st count at location, requested for speed data, connected to fence.	27.4	25
07/14/20	363	10	2.8%	1st count at location, resident requested speed data.	27.9	25
<b><u>Heinrich Road (G) 250201</u></b>						
<b><u>1221-Heinrich Rd from Hwy 44 West</u></b>						
06/23/20	20	0	0%		47.6	50
<b><u>Heritage Lane (AST) 423701</u></b>						
<b><u>1222-Heritage Ln from Hisega Rd E to Pioneer Dr</u></b>						
06/29/11	121		0%		0	25

<u>Date</u>	<u>ADT</u>	<u>Truck Count</u>	<u>% Truck</u>	<u>Count Comments</u>	<u>85th % Speed</u>	<u>Speed Limit</u>
<b><u>Heritage Lane (AST) 423701</u></b>						
<b><u>1222-Heritage Ln from Hisega Rd E to Pioneer Dr</u></b>						
08/31/17	118		10.7%		21.8	25
08/09/23	106	9	8.5%	B=1727 > 6% mismatch	25.2	25
<b><u>Hidden Springs Road (G) 420801</u></b>						
<b><u>1223-Hidden Springs Rd from 229th St South</u></b>						
06/16/11	88		2%		35	35
05/18/17	87		23.7%		36.4	35
05/03/23	93	25	26.9%		34.6	35
<b><u>Hidden Valley Lane (AC) 426701</u></b>						
<b><u>1451-Hidden Valley Ln from Hidden Valley Rd north and west</u></b>						
05/27/20	58	2	3.1%		18.8	25
<b><u>Highland Hills Road (AST) 425305</u></b>						
<b><u>1225-Highland Hills Rd from Dunsmore Rd South</u></b>						
05/09/12	152		2.1%		18.8	25
08/15/18	106	3	3.1%		24.2	25
<b><u>Highway 1416 (AC) 241401</u></b>						
<b><u>1229-Hwy 1416 EBT from Radar Hill Rd to S Ellsworth Rd</u></b>						
06/10/10	5737		2.1%	EBT only	60.6	55
06/10/10	3994		3.4%	WBT only	48.8	45
06/05/12	3918		1.7%	WBT	53	45
06/05/12	7336		6.2%	EBT	59.7	55
07/08/15	4827		0%	One tube cut, partial speed data, no complete truck data	59.9	55
07/08/15	3728		2.8%		51.4	45
08/28/18	4803	240	4.9%	EBT only	58.9	55
08/29/18	3720	166	4.3%	WBT only	49.7	55
09/29/20	5367	295	5.5%	WBT	57.2	55
09/29/20	6789	477	7%	EBT	60.4	55
08/18/21	4578	213	4.6%	EBT	58.4	55
08/18/21	3624	150	4.1%	WBT	48.8	55
05/31/23	5367	529	9.5%	WBT corditates crossed out on sheet with no new update left the same Road tape loose	58.9	55
05/31/23	6138	512	8.3%	EBT	59.3	55
<b><u>Highway 1416 (AC) 241402</u></b>						

<u>Date</u>	<u>ADT</u>	<u>Truck Count</u>	<u>% Truck</u>	<u>Count Comments</u>	<u>85th % Speed</u>	<u>Speed Limit</u>
<b>Highway 1416 (AC) 241402</b>						
<b><u>1231-Hwy 1416 from end of 4 lane E to Liberty Blvd</u></b>						
07/06/11	1887		5.7%	construction on I-90	56.6	50
07/16/14	1718		5.5%		55.3	50
05/24/17	2014		11.1%		56.4	50
09/29/20	2029	212	10.4%		54.8	50
06/29/22	1552	222	14%	NEW segment added to count bridge # 511280 and volume turning at 151st Ave.	66.3	65
05/31/23	468	73	14.4%	Water in tube, no class date. A=26289 B=6333	53.2	50
<b>Highway 1416 (AC) 241403</b>						
<b><u>1232-Hwy 1416 from 151st E to 154th Ave (B)</u></b>						
06/09/10	897		5.1%		74.5	65
07/06/11	1228		4.3%	construction on I-90	70.7	65
07/06/11	930		3.4%	construction on I-90	66.9	65
09/11/13	543		4.9%	New Approach at E Ave, 85% exceeding SL, SL change and visibility issue	51.7	35
07/16/14	847		3.3%		71.1	65
06/08/16	536		3.6%		47.2	35
05/24/17	884		11.1%		71	65
08/28/18	938	114	11%		68.4	65
09/29/20	490	72	14.4%		62.5	50
09/29/20	920	136	14.7%		70.8	65
08/18/21	1063	115	10.8%		68.5	65
06/29/22	1134	147	12.7%	Count for bridge # 512280	68.1	65
05/31/23	1067	163	15.1%		72	65
05/31/23	621	93	14.8%		61.9	50
<b>Highway 1416 (AC) 241404</b>						
<b><u>1235-Hwy 1416 in NU 160th Ave to 161st Ave (B)</u></b>						
07/06/11	1406		%			35
09/08/11	1457		3.9%	special count for intersection control analysis		35
09/03/14	722	71	4.8%		37.8	35
05/24/17	663	49	8.2%		35.9	35
09/29/20	1089	163	14.8%		37.1	35
05/31/23	1261	187	15.2%	Check truck traffic, solar plant being built	36.7	35
<b>Highway 1416 (AC) 241405</b>						

<u>Date</u>	<u>ADT</u>	<u>Truck Count</u>	<u>% Truck</u>	<u>Count Comments</u>	<u>85th % Speed</u>	<u>Speed Limit</u>
<b><u>Highway 1416 (AC) 241405</u></b>						
<b><u>1236-Hwy 1416 from 161st Ave E to 164th Ave</u></b>						
07/06/11	371		9.4%		69.1	65
09/08/11	457		%	232 WBT, 225 EBT		25
08/14/12	273		5.8%		69.3	50
06/10/15	223		6.7%		68	65
05/30/18	257	46	17.6%		68.2	65
08/04/21	340	58	16.6%	Move next count to west of 167th	67.6	65
<b><u>Highway 1416 (AST) 241406</u></b>						
<b><u>1239-Hwy 1416 from 171st Ave E to 173rd Ave (B)</u></b>						
07/06/11	186		6.6%		59.1	65
07/17/12	152		10.9%		67.8	65
07/17/12	114		16.5%		73.6	65
07/16/14	108	15	10.3%		68.2	65
06/10/15	125	26	12.5%		68.7	65
06/10/15	138	28	10.7%		67.8	65
05/24/17	94	14	17%		67	65
05/30/18	138	28	20.1%		68.3	65
05/30/18	127	27	21.2%		68.1	65
09/29/20	90	21	22.2%		65.1	65
08/04/21	156	30	18.9%		67.1	65
08/04/21	115	19	16.1%		68.8	65
05/31/23	86	13	15.5%		65.2	65
<b><u>Highway 1416 (G/AST) 341401</u></b>						
<b><u>1240-Hwy 1416 from 173rd Ave East</u></b>						
08/14/12	57		2.8%		41.8	50
05/30/18	35	8	22.7%		34.6	50
<b><u>Hilltop Road (AC) 427404</u></b>						
<b><u>1477-Hill Top Rd, S From Dawn Ln</u></b>						
06/07/23	36	3	8.9%		18	25
<b><u>Hisega Drive - 700676</u></b>						
<b><u>1547-Hisega Dr from Hisega Rd to Tomaha Ridge Rd (B)</u></b>						
08/09/23		5	6.3%	For bridges 326321 & 327321	12.1	25

<u>Date</u>	<u>ADT</u>	<u>Truck Count</u>	<u>% Truck</u>	<u>Count Comments</u>	<u>85th % Speed</u>	<u>Speed Limit</u>
<b><u>Hisega Road (AST) 323601</u></b>						
<b><u>1227-Hisega Rd from Gunderson Rd S to Hisega Dr (B)</u></b>						
06/17/15	255	15	1.3%		36	35
06/17/15	587		0.8%		33.8	35
09/22/21	207	14	6.7%		35.8	35
09/22/21	452	21	4.6%		33.2	35
<b><u>Horse Creek Road (G) 436101</u></b>						
<b><u>1228-Horse Creek Rd from Hwy 385 West</u></b>						
07/09/14	52		2.4%		30	25
07/14/20	74	4	5.4%		29	25
<b><u>I-90 Service Road S (AC) 321701</u></b>						
<b><u>1516-S I-90 Service Rd, Watiki To RV Store</u></b>						
10/15/14	1744		3.1%	Initial count on rd to establish speed limit	30.4	40
10/15/14	419		10.7%	Initial count on rd to establish speed limit	43.2	40
05/03/17	427		16.1%		43.1	40
05/03/17	3068		5.8%	ADT almost doubled from 3 years ago	31.9	40
09/16/20	262	45	17.2%		44	40
09/16/20	3722	200	5.4%		29.8	40
05/03/23	3498	197.5	5.5%		29.75	40
05/03/23	156	25	15.5%		41.05	40
<b><u>Indian Creek Road (G) 158001</u></b>						
<b><u>1241-Indian Creek Rd from Bombing Range W to Spring Draw Rd</u></b>						
07/16/14	36		16%	Penn Co doing road repairs, truck traffic % high	48.1	50
06/23/20	16	2	9.9%		52.9	50
<b><u>Indian Creek Road (G) 258001</u></b>						
<b><u>1242-Indian Creek Rd from Spring Draw Rd W&amp;N 6.5 miles</u></b>						
08/17/11	29		%	no speed or class data available		50
05/31/17	35		10.7%		50.9	50
<b><u>Jim Street (AST) 427414</u></b>						
<b><u>1532-Jim St, Pioneer Dr To Elderberry Blvd</u></b>						
05/01/17	35	14	38.3%	(12 MON - 12 THUR) 1532 Jim St 2017-05-04 1414 (OFF COUNTY SYSTEM COUNTS) Special, complaints on traffic	21.1	25
03/27/19	40	4	8.2%	(11 WED - 11 TUES) 1532 Jim St 2019-04-02 1133 (OFF COUNTY SYSTEM COUNTS) Special, may be annexing	13.3	25

<u>Date</u>	<u>ADT</u>	<u>Truck Count</u>	<u>% Truck</u>	<u>Count Comments</u>	<u>85th % Speed</u>	<u>Speed Limit</u>
<b><u>Joker Street (AC) 426117</u></b>						
<b><u>1463-Joker St from Ennen to Poker Dr</u></b>						
09/01/20	38	5	9.8%		20.4	25
<b><u>Jolly Lane (AC) 327401</u></b>						
<b><u>1244-Jolly Ln from Hwy 44 N to Twilight Dr</u></b>						
09/08/11	1449		0.8%	91.6% vehicles exceeding speed limit	38.9	25
09/03/14	1480		0.5%	91.4% vehicles exceeding speed limit	37.4	25
05/03/17	1925		0%	One tube cut, 11 Tues - 1800 Friday	38.2	35
04/28/20	1467	42	2.9%		38	35
06/07/23	1556	82	5.2%	11% mismatch A=18747 B=16560 Water in tub? Hole? Sat?	39.4	25
<b><u>Kelly Hill Road (AC) 151402</u></b>						
<b><u>1245-Kelly Hill Rd from Creighton Rd E to 194th Ave</u></b>						
08/29/12	118		7.9%		70	65
09/04/12	92		7.2%		60.4	65
09/17/15	121		14.6%		68.2	65
09/17/15	149		11%		72.3	65
05/16/18	124	25	19.7%		72.7	65
05/16/18	102	19	17.9%		69.5	65
09/08/21	132	16	11.5%		67.6	65
09/08/21	108	27	24.2%		67.2	65
<b><u>Kelly Hill Road (G) 151401</u></b>						
<b><u>1247-Kelly Hill Rd from Quinn Rd E to County Line</u></b>						
09/17/15	72		12.7%	Change to 6 year frequency	60.4	50
09/08/21	59	14	23.4%		54.4	50
<b><u>Kerry Drive (AST) 425306</u></b>						
<b><u>1248-Kerry Dr from Dunsmore Rd W &amp; S to Dunsmore Rd</u></b>						
05/09/12	45		1%		24.8	25
08/15/18	82	7	8.6%		15.5	25
<b><u>Kings Road (AC) 428704</u></b>						
<b><u>1249-Kings Rd from Nemo Rd West</u></b>						
08/24/11	247		%			25
08/14/13	217		0.7%		30.4	25
06/29/16	246		1.3%		28.6	25

<u>Date</u>	<u>ADT</u>	<u>Truck Count</u>	<u>% Truck</u>	<u>Count Comments</u>	<u>85th % Speed</u>	<u>Speed Limit</u>
<b><u>Kings Road (AC) 428704</u></b>						
<b><u>1249-Kings Rd from Nemo Rd West</u></b>						
08/21/19	234	10	4.2%		28.2	25
07/14/20	117	8	6.4%	Resident requested speed count.	25.4	25
<b><u>Kitt Peak Road (AST) 426601</u></b>						
<b><u>1250-Kitt Peak Rd from Moon Meadows South</u></b>						
05/09/12	98		1.3%		30.4	25
08/15/18	94	5	4.8%		30	25
<b><u>La Crosse Street (AC) 520402</u></b>						
<b><u>1251-LaCrosse St from E Main St S to San Francisco St</u></b>						
05/22/12	3070		0.6%		34.2	25
05/13/15	2585		0.7%		33.6	25
06/20/18	2121	72	3.4%	Most vehicles are turning @ bridge	32.6	25
05/12/21	2288	61	2.7%		32.8	25
<b><u>Lamb Road (AC) 120902</u></b>						
<b><u>1252-Lamb Rd from Old Folsom Rd E to Reservoir Rd</u></b>						
05/20/10	213		5%		58	50
09/26/13	246		3.3%		47.4	50
05/11/16	293		4.1%	NULL	57.3	50
07/31/19	333	32	9.4%		56.2	50
05/04/22	375	39	10%		58.3	50
<b><u>Laurel Heights Drive (G) 420201</u></b>						
<b><u>1523-Laural Heights Dr From City Limits To John St</u></b>						
06/20/18	145	7	5.1%		19.3	25
<b><u>Leroy Street (AC) 420422</u></b>						
<b><u>1513-Leroy St From Reservoir Rd West To Drainage Ditch</u></b>						
05/16/13	418		0.5%	5 Day ADT	19.2	25
05/28/14	659		0.2%	NULL	28.2	25
07/09/19	254	7	2.6%		24.9	25
09/09/20	607	21	3.5%		26.3	25
<b><u>Liberty Boulevard (CPC) 122302</u></b>						
<b><u>1255-Liberty Blvd from Hwy 1416 N to I-90 (B)</u></b>						
06/17/10	1638		6.2%	NWBT=1091;SEBT=547	48.1	45



<u>Date</u>	<u>ADT</u>	<u>Truck Count</u>	<u>% Truck</u>	<u>Count Comments</u>	<u>85th % Speed</u>	<u>Speed Limit</u>
<b><u>Liberty Boulevard (CPC) 122302</u></b>						
<b><u>1255-Liberty Blvd from Hwy 1416 N to I-90 (B)</u></b>						
06/17/10	3556		2%	NWBT=1619; SEBT=1837	51.3	45
06/05/12	3520		1.5%	SBT= 1973; NBT= 1547	51	45
06/05/12	1586		4.2%		47.9	45
06/10/15	2754		0%	SBT only. Sensor mismatch,	0	45
06/10/15	2249		1.4%	NBT only.	50.8	45
06/10/15	2334	228	6.7%	142 truck per day	47.9	45
08/29/18	2717	112	4%	NBT Only	50.3	45
08/29/18	2225	222	9.8%		47.7	45
08/29/18	3361	95	2.8%	SBT Only	47	45
08/11/21	7669	0	0%	Hole in tube, 58% mismatch. Only used B for ADT	50.8	45
08/11/21	2785	328	11.7%		39	45
<b><u>Lindsey Drive (AC) 424802</u></b>						
<b><u>1259-Lindsey Dr from Hwy 44 South</u></b>						
06/29/11	103		0%		0	25
08/16/17	132		15.4%		26.2	25
08/09/23	123	17	13.7%	B=1599	23.9	25
<b><u>Long View Road (AC) 223201</u></b>						
<b><u>1260-Long View Rd from Hwy 44 E to Reservoir Rd</u></b>						
05/04/11	4478		1%		39.8	35
06/04/13	4921		1.9%		40.9	35
07/27/16	4948		0.8%		37.1	35
06/25/19	5353	152	2.7%		36.1	35
05/11/22	5519	299	5.2%		38	35
<b><u>Long View Road (AC) 223202</u></b>						
<b><u>1262-Long View Rd from Anderson Rd E to Radar Hill Rd</u></b>						
06/10/10	1225		1%		52.6	50
05/04/11	2167		1.5%		53.5	50
06/04/13	2464		2.1%		53.9	50
06/04/13	2094		3%		52.1	50
09/30/13	2414		5.1%	Truck Count, 115 ADT (Special Count) new gravel pit on Longview Rd.	51	50
08/18/14	3747		1.4%	Thurs - Sun study done to count ADT for traffic for a futute developement in Murphy Ranch R.D.	45.2	35

<u>Date</u>	<u>ADT</u>	<u>Truck Count</u>	<u>% Truck</u>	<u>Count Comments</u>	<u>85th % Speed</u>	<u>Speed Limit</u>
<b><u>Long View Road (AC) 223202</u></b>						
<b><u>1262-Long View Rd from Anderson Rd E to Radar Hill Rd</u></b>						
05/13/15	2576		1.3%	Speed study done before SL changed to 35 mph	53.3	35
05/13/15	3683		0%	Speed study done before SL changed to 35 mph, B tube failed Fri. incomplete truck data	45.4	35
07/27/16	2034		1.4%	Speed data until Sun @ 8am	45.6	35
07/18/18	2286	173	7.6%	85th and exceeding getting lower, closer to newest speed limit.	43	35
06/25/19	2118	102	4.6%	Will use this count to request SL change back to 50mph. High percent to speeding vehicles.	45.7	35
05/20/21	2054	106	5.3%	Removed 1 day early	43.3	35
05/11/22	2563	147	5.5%	Still high percent of speeding vehicles.	46.1	35
<b><u>Long View Road (AST) 123201</u></b>						
<b><u>1263-Long View Rd from Radar Hill Rd E to 154th Ave</u></b>						
10/05/11	203		5.7%		60.8	50
06/04/13	321		16.6%	Trucks hauling out of new gravel pit just east of count location	57	50
09/30/13	540		27.1%	Truck Count, 104 ADT (Special Count) new gravel pit not far from count location	58.6	50
07/27/16	370		20.1%		57.5	50
06/25/19	384	159	39.4%	Trucks haulig from pit	54	50
05/11/22	293	73	23%		57	50
<b><u>Lower Spring Creek Road (AC) 122001</u></b>						
<b><u>1265-Lower Spring Creek Rd from Hwy 79 E to Old Folsom Rd</u></b>						
05/29/12	472	54	11.9%		57.3	50
06/03/15	351	36	2.9%		56.8	50
05/02/18	377	40	8.8%		58.9	50
05/28/20	348	45	12.9%	Intersection sturdy, resident wants SL reduced to 35 mph for safety when entering LSCR.	53.2	50
05/28/20	349	47	13.3%	Intersection sturdy, resident wants SL reduced to 35 mph for safety when entering LSCR.	51.3	50
<b><u>Lower Spring Creek Road (AC) 122002</u></b>						
<b><u>1266-Lower Spring Creek Rd from Old Folsom E to Dewey Ln (B)</u></b>						
05/29/12	349		5.2%		52.3	50
06/03/15	360	29	1.9%		56.8	50
05/02/18	389	38	8.2%		57.6	50
05/12/21	389	43	11%		59.6	50
05/10/23	380	39	9.9%		62.1	50
05/10/23	154	14.5	0%	Bridge data updated on PW	65.9	50
<b><u>Lower Spring Creek Road (G) 122003</u></b>						

<u>Date</u>	<u>ADT</u>	<u>Truck Count</u>	<u>% Truck</u>	<u>Count Comments</u>	<u>85th % Speed</u>	<u>Speed Limit</u>
<b><u>Lower Spring Creek Road (G) 122003</u></b>						
<b><u>1267-Lower Spring Creek Rd from end of AC to County Line</u></b>						
05/29/12	78		8%		50.8	50
06/03/15	77		5.2%		55	50
05/12/21	63	5	8.5%		51.5	50
<b><u>Marshall Gulch Road (G) 436901</u></b>						
<b><u>1268-Marshall Gulch Rd from Deerfield Rd North (B)</u></b>						
07/08/10	87		1%		0	25
09/29/16	71		1.3%		29.1	25
07/26/22	83	7	7.8%		30.3	25
<b><u>McVey Road (G/AC) 330801</u></b>						
<b><u>1269-McVey Rd from Deerfield Rd West (east end)</u></b>						
06/29/11	38		0.5%		51	35
06/14/17	25		0%	Hole in B tube. No Class data	0	35
08/23/23	49	19	38.6%	B=881	43.5	35
<b><u>Meadow Lane (AC) 420614</u></b>						
<b><u>1270-Meadow Ln from Twilight Dr North</u></b>						
05/16/13	221		1%		20.6	25
07/09/19	223	10	4.3%		22.8	25
<b><u>Meadow Ridge Drive (AC) 426120</u></b>						
<b><u>1271-Meadow Ridge Dr from Reservoir Rd E to Ennen Dr</u></b>						
05/28/14	747		0%	Both tubes loose upon arrival	0	25
09/01/20	522	11	1.7%		24.4	25
<b><u>Melcor Road (AST) 421101</u></b>						
<b><u>1273-Melcor Rd from Hwy 44 South</u></b>						
06/29/11	250		0%		0	25
08/31/17	120		7%		21.5	25
09/13/23	93	11	11.9%	B=1517	20.6	25
<b><u>Merchen Road (G) 426501</u></b>						
<b><u>1275-Merchen Rd from Norris Peak Rd E&amp;S</u></b>						
06/23/10	190		1.6%		24.2	50
06/29/16	133		1.3%	Moved for a speed limit analysis	28.6	35
06/21/22	129	14	9.7%		30.2	35

<u>Date</u>	<u>ADT</u>	<u>Truck Count</u>	<u>% Truck</u>	<u>Count Comments</u>	<u>85th % Speed</u>	<u>Speed Limit</u>
<b><u>Merritt Road (AC/G) 421401</u></b>						
<b><u>1276-Merritt Rd fdrom Hwy 79 West</u></b>						
05/12/11	382		0.7%		34.8	35
05/12/11	1546		0.8%		28	25
05/16/13	1585		0.5%	5 Day ADT	28	25
05/16/13	411		0.4%	5 Day Count ADT	34.4	35
08/31/16	298		0.6%		31.8	35
08/31/16	1393		0.6%		27.5	25
07/16/19	1427		0%	B Tube failed, water in tube.	0	25
07/16/19	408		0%	B Tube failed, water in tube.	0	35
09/07/22	370	71	19%		31	35
09/07/22	1302	54	4.2%		28.9	25
<b><u>Moon Meadows Drive (AC) 326601</u></b>						
<b><u>1279-Moon Meadows Rd from Hwy 16 W to Dunsmore Rd</u></b>						
06/03/10	1387		1.3%		47.4	45
05/22/12	1381		1.9%		48.5	45
07/08/15	1565		1.6%		48.1	45
09/12/18	2057	118	5.7%		47.5	45
09/30/21	1756	108	6.1%		49.1	45
<b><u>Morning View Drive (AC) 420702</u></b>						
<b><u>1280-Morning View Dr from Radar Hill Rd East</u></b>						
05/16/13	168		2.4%	5 Day ADT, 10% sensor mismatch	42.9	35
09/24/19	128	7	4.7%		42.6	35
<b><u>Morris Lane (AC) 223301</u></b>						
<b><u>1282-Morris Ln from Radar Hill Rd W 1/2 mile</u></b>						
05/02/12	108		2.6%		47.2	50
05/02/12	146		1.7%	too close to xing for speed		50
07/18/18	67	9	13%	Reduced SL from 50 to 35 in 2017	44.2	35
07/18/18	137	10	7.3%	Reduced SL from 50 to 35 in 2017	43	35
<b><u>Mountain Pine Lane (AC) 425902</u></b>						
<b><u>1283-Mountain Pine Ln from Spring Canyon Trails West</u></b>						
07/21/20	87	9	9.9%	29% Data Mismatch, but probably OK with low volume of traffic.	15.6	25
<b><u>Murphy Road (G) 423801</u></b>						

<u>Date</u>	<u>ADT</u>	<u>Truck Count</u>	<u>% Truck</u>	<u>Count Comments</u>	<u>85th % Speed</u>	<u>Speed Limit</u>
<b><u>Murphy Road (G) 423801</u></b>						
<b><u>1284-Murphy Rd from Hwy 79 W to Shorb Rd (B)</u></b>						
06/10/14	54	6	3.1%	NULL	37.8	50
05/05/20	77	19	23.7%	Baker Timber hauling from end of road.	36.3	50
<b><u>Mystic Road (G) 131802</u></b>						
<b><u>1286-Mystic Rd from Castle Peak Rd N to Rochford Rd</u></b>						
07/20/11	106		0.6%		37.1	35
07/24/13	66		0%	One loose tube, One week before rally start.	0	35
08/17/16	94	8	3.7%		35.8	35
05/27/21	165	6	3.7%	Memorial Weekend, UTV = 47 ADT	35.8	35
06/30/21	148	8	5.2%	4th of July Weekend, UTV = 25 ADT	35.6	35
08/25/21	128	10	7.6%	Special count, UTV = 23 ADT	36.9	35
09/21/22	124	10	8.1%	Speed limit concern, wants lowered to 15 or 20	29	35
<b><u>Mystic Road (G/AST) 131801</u></b>						
<b><u>1285-Mystic Rd from Deerfield Rd N to Castle Peak Rd</u></b>						
08/15/12	195		0.9%		34.9	50
07/24/13	205		1.4%	4.3% Motorcycles, One week before rally start.	37.1	50
08/17/16	187		1.4%		37.6	50
09/03/19	215	16	6.4%		39.9	50
01/04/21	62	5	8.7%	Used radar counter to get winter off peak season count.	43	40
05/27/21	236	71	29.8%	Just N of Hargen's driveway. Memorial Weekend, UTV = 10 ADT	51.1	40
05/27/21	259	76	29.5%	Memorial Weekend, UTV = 12 ADT	43.5	40
06/30/21	272	26	9.6%	4th of July Weekend, UTV = 27 ADT	38	40
06/30/21	240	20	8.4%	Just N of Hargen's driveway. 4th of July Weekend, UTV = 17 ADT	42.2	40
08/25/21	256	40	16.3%	Asphalt, special count. Trucks hauling to Mick. Trail. UTV = 25	37	40
08/25/21	226	38	17%	Just N of Hargen's driveway. Trucks hauling to Mick. Trail. UTV = 21 ADT	41.7	40
07/26/23	239	28	11.7%	B=3367 >7% mismatch- doesn't seem to have hole	43.2	40
<b><u>Nameless Cave Road (AST) 224501</u></b>						
<b><u>1295-Nameless Cave Rd from Hwy 44 NW</u></b>						
06/19/13	170		1.6%	Changed location to get better speed data	33.3	25
06/29/16	204		1.3%	Count to see how many bicycles are on the road, 9 ADT.	32.2	25
<b><u>Neck Yoke Road (AC) 123501</u></b>						
<b><u>1296-Neck Yoke Rd from Hwy 16 S to Spring Creek Rd (B)</u></b>						

<u>Date</u>	<u>ADT</u>	<u>Truck Count</u>	<u>% Truck</u>	<u>Count Comments</u>	<u>85th % Speed</u>	<u>Speed Limit</u>
<b><u>Neck Yoke Road (AC) 123501</u></b>						
<b><u>1296-Neck Yoke Rd from Hwy 16 S to Spring Creek Rd (B)</u></b>						
06/02/10	2456		2.7%		49.4	50
06/12/13	2752		2.1%		48.3	50
06/15/16	2977	189	1.9%		48.5	50
06/11/19	2677	161	6%		46	50
07/13/22	3365	288	8.4%		47.4	50
<b><u>Neck Yoke Road (AC) 123503</u></b>						
<b><u>1299-Neck Yoke Rd from Pine Grove Rd W to S Rockerville Rd</u></b>						
05/20/10	413		4.2%		38	35
06/12/13	355		2.8%		42.3	35
06/15/16	339		2.6%		42.3	35
06/11/19	307	27	8.6%		39.2	35
07/12/22	341	48	10.7%	Hole in tube, Sat 9:30.	34.9	35
<b><u>Neck Yoke Road (AST) 123502</u></b>						
<b><u>1298-Neck Yoke Rd from Hart Ranch Rd W, West to Pine Grove</u></b>						
05/20/10	412		4.8%		51.2	50
06/02/10	658		2.6%		53	50
06/12/13	415		1.8%		50.6	50
06/12/13	756		1.7%		50.8	50
06/15/16	449		0%	Tube had hole, 54% mismatched	0	50
06/15/16	770		2.5%		51.9	50
06/11/19	379	34	9%		50.5	50
06/11/19	670	0	0%	Hole in B tube, no class or speed data.	0	50
07/13/22	662	38	5.6%		50.6	50
07/13/22	399	36	8.8%		50.5	50
08/10/23	1028	70	6.6%	B=11435	47.4	50
<b><u>Neel Street (AC) 420616</u></b>						
<b><u>1300-Neel St from Twilight Dr North</u></b>						
05/16/13	500		0.8%	5 Day ADT	23.9	25
07/09/19	404	8	2%		31.8	25
<b><u>Nemo Road (AC) 123402</u></b>						
<b><u>1301-Nemo Rd from Westberry Hill Rd W to Kings Rd</u></b>						

<u>Date</u>	<u>ADT</u>	<u>Truck Count</u>	<u>% Truck</u>	<u>Count Comments</u>	<u>85th % Speed</u>	<u>Speed Limit</u>
<b><u>Nemo Road (AC) 123402</u></b>						
<b><u>1301-Nemo Rd from Westberry Hill Rd W to Kings Rd</u></b>						
06/23/10	3171		2%		55.9	45
06/19/13	3294		2.3%	% Motorcycles = 5.1	54.8	45
06/29/16	3248		1.6%	High percentage of speeding	54.1	45
08/23/17	3303		7.4%	High percentage of exceeding SL.	56.2	45
08/21/19	3088	172	5.6%		53.5	45
09/22/21	3047	200	6.5%		55	45
<b><u>Nemo Road (AC) 123404</u></b>						
<b><u>1303-Nemo Rd from Potter Rd W to Rolling Hills Rd (B)</u></b>						
07/27/10	1727		2.5%	Pre Rally, % Motorcycles 14.8	51	50
08/07/10	4467		4.6%	MC Rally, % Motorcycles 61.2	49.4	50
07/27/11	1799		3%	week prior to Rally, % Motorcycles 18.6	50.3	50
08/07/11	3710		4.5%	MC Rally, % Motorcycles 55.7 #MC= 13,634 in 7 days	48.8	50
07/02/12	1562		1.8%		49.7	50
08/04/12	3879		4%	MC Rally. % of motorcycles = 59.3	49.2	50
07/24/13	1792		3%	14.0% Motorcycles, One week before rally start	52	50
08/03/13	4119		3.7%	MC Rally, Data 8/3/13 - 8/10/13, MC ADT = 2273, 47.5%	49.7	50
06/11/14	1605		3%	6.7% motorcycles	50.1	50
08/02/14	3584		3.3%	Sat. 8/2 - 8/9, MC ADT = 1884, 43.3%	49.2	50
06/17/15	1830		2.4%		50.6	50
08/03/15	4492		0%	Hole in one tube, no classification data	0	50
06/29/16	1681	76	2.2%		49	50
08/23/17	1722	124	6.3%		48.8	50
08/21/19	1458	106	7.3%		50.3	50
08/06/20	1887	102	5.4%	MC Rally - MC ADT = 458. Bridge out @ Co Line, road closed there.	53.4	50
09/22/21	1452	89	6.1%		47.3	50
08/30/23	1103	96	8.7%	A15051	52.1	50
<b><u>Nemo Road (AST) 123403</u></b>						
<b><u>1302-Nemo Rd from Kings Rd W to Potter Rd</u></b>						
06/23/10	2180		%			50
06/19/13	2097		4.2%	% Motorcycles = 7.2	58.6	50
06/29/16	2150	233	3.5%		57.7	50

<u>Date</u>	<u>ADT</u>	<u>Truck Count</u>	<u>% Truck</u>	<u>Count Comments</u>	<u>85th % Speed</u>	<u>Speed Limit</u>
<b><u>Nemo Road (AST) 123403</u></b>						
<b><u>1302-Nemo Rd from Kings Rd W to Potter Rd</u></b>						
08/23/17	2227	214	8.5%		57.1	50
08/21/19	2041	119	5.9%		53.7	50
09/22/21	2013	153	7.6%		53.9	50
<b><u>Nemo Road (AST) 123405</u></b>						
<b><u>1304-Nemo Rd from Norris Peak Rd W to County Line (B)</u></b>						
07/27/10	1200		3.2%	Pre Rally. % motorcycles = 27.5	48.5	50
08/07/10	5994		%	no class or speed data		50
07/27/11	1278		2.6%	week prior to Rally. % motorcycles = 36.0	50.3	50
08/07/11	5001		5.9%	MC Rally. % motorcycles = 74.2 #MC= 24,220 in 7 days	48.1	50
08/04/12	5378		5.2%	MC Rally. % of motorcycles = 76.2	47.2	50
07/24/13	1216		3.9%	26.7% Motorcycles, One week before rally start	48	50
08/03/13	5710		6.2%	MC Rally, Data 8/3/13 - 8/10/13, MC ADT = 3921, 65.3%	46.3	50
06/11/14	978		3.1%	15.3% motorcycles	48.5	50
08/02/14	4758		5.4%	Sat. 8/2 - 8/9, MC ADT = 3234, 61.2%	47	50
06/17/15	1170		3.1%		51.4	50
08/03/15	6428		3.9%	47.0% MC, 4449 ADT, 8/3-8/9	48.3	50
06/29/16	1023	67	2.4%		49.2	50
08/23/17	1118	103	8.1%		49	50
08/21/19	959	71	7.4%		48.3	50
09/22/21	974	62	6.4%		46.9	50
08/05/22	4036	201	4.3%	65.8% MC, 3057 ADT, 8/5-8/15	50.3	50
<b><u>Neva Way (AST) 428601</u></b>						
<b><u>1305-Neva Way from 143rd Ave West</u></b>						
05/16/12	145		1.1%		28	25
07/25/18	111	8	6.4%		28.1	25
<b><u>Nike Road W (AST) 225201</u></b>						
<b><u>1474-West Nike Rd from 1/2 mile N of Country Rd to Co Line</u></b>						
06/20/18	182	11	5.9%		48.3	50
08/11/21	190	8	4%		55	50
<b><u>Nonanna Street (AC) 425315</u></b>						
<b><u>1307-Nonanna St from Okpealuk St W to Alberta</u></b>						



<u>Date</u>	<u>ADT</u>	<u>Truck Count</u>	<u>% Truck</u>	<u>Count Comments</u>	<u>85th % Speed</u>	<u>Speed Limit</u>
<b><u>Nonanna Street (AC) 425315</u></b>						
<b><u>1307-Nonanna St from Okpealuk St W to Alberta</u></b>						
06/16/11	90		0.6%		23	25
07/21/20	101	8	8.1%		19.5	25
<b><u>Nonanna Street (AST) 425310</u></b>						
<b><u>1306-Nonanna St from Dunsmore Rd W to Croyle Ave</u></b>						
06/16/11	159		0%		0	25
06/16/11	93		1.5%		26.4	25
07/26/17	83		4.1%		23.5	25
07/26/17	262		3.8%		18.5	25
06/20/23	86	3	3%	19% mismatch	23.3	25
06/20/23	145	10	7.1%	12% mismatch	19.1	25
<b><u>Norris Peak Lane (AC) 426502</u></b>						
<b><u>1453-Norris Peak Ln, From Norris Peak Rd To End Of Ashpalt</u></b>						
06/29/16	20		3%	Analysis of speed limit after Norris Peak Rd reconstruction	47.6	45
06/21/22	18	0	1.6%		47.5	45
<b><u>Norris Peak Road (AC) 223801</u></b>						
<b><u>1310-Norris Peak Rd from Bogus Jim S to Geary Blvd</u></b>						
07/27/10	473		2.4%	Pre Rally. % motorcycles = 31.8	45.9	45
07/27/11	560		2.5%	week prior to Rally. % motorcycles = 42.4	47	45
08/24/11	465		1.8%		33.8	25
08/24/11	619		3.5%		41.4	45
08/24/11	400		2.1%		49	45
07/02/12	417		2%		44.3	45
07/24/13	444		1.7%	31.6% Motorcycles, One week before rally start	46.3	45
08/20/14	531	32	1.5%	Still have 12.4% motorcycles traveling on road	44.3	45
08/20/14	488	29	1.8%		31.1	25
08/20/14	437		1.5%	Still have 14.1% motorcycles traveling on road	49.9	45
08/23/17	563	35	5.7%		43.1	45
08/23/17	491		4%		49.3	45
08/23/17	694		0%	72% mismatch, ADT only.	0	25
08/31/17	589		7.9%	SB = 85th - 53.3, MEAN - 46.8, Exceeding - 61.5 (Slightly higher on down hill lane)	51.3	45
09/12/18	536	31	5.8%		50.8	45

<u>Date</u>	<u>ADT</u>	<u>Truck Count</u>	<u>% Truck</u>	<u>Count Comments</u>	<u>85th % Speed</u>	<u>Speed Limit</u>
<b><u>Norris Peak Road (AC) 223801</u></b>						
<b><u>1310-Norris Peak Rd from Bogus Jim S to Geary Blvd</u></b>						
09/12/18	479	25	5.1%		47.2	45
08/28/19	606	34	5.6%		47.7	45
08/28/19	679	28	4.1%		49.5	45
05/27/20	546	17	3.2%	14% sensor mismatch A= 7313, B= 6328	27.1	25
05/27/20	471	32	6.8%		43.7	45
05/27/20	413	22	5.3%		48.1	45
05/27/20	499	28	5.6%		49.8	45
06/21/22	528	24	4.2%		46.2	45
06/21/22	654	41	5.8%	Use for bridge # 308298	28.4	25
08/05/22	2536	118	4.1%	MC Rally - MC ADT = 1981, 68.5%. 8/5-8/15	47.5	45
08/30/23	671	53	7.8%	A=11362 >22% mismatch No drop off like there would be a hole. Some gravel build up on W side of road	28.4	25
08/30/23	633	53	8.2%	B=8087	51.1	45
08/30/23	589	56	9.2%	B=7785	45.5	45
08/30/23	536	46	8.4%	A=7080	50.1	45
<b><u>Oak Meadows Road (G) 434901</u></b>						
<b><u>1311-Oak Meadows Rd from Playhouse Rd E to County Line</u></b>						
06/25/12	101		1.5%		34.9	25
08/22/18	75	7	8.7%		33.8	25
<b><u>OBrien Street (AC) 420426</u></b>						
<b><u>1312-O'Brien St from Long View Rd NW</u></b>						
05/04/11	544		0.5%		26.6	25
05/14/14	576		0.9%	One tube may have had hole?	26.8	25
05/03/17	650		4.2%		26.3	25
04/28/20	490	22	4.5%	Vehicle parked on 1 tube on different days.	26.2	25
07/12/23	548	27	4.9%	B=7894 6% mismatch	26.3	25
<b><u>Okpealuk Street (AST) 425312</u></b>						
<b><u>1313-Okpealuk St from Sheridan Lake Rd S to Nonanna St</u></b>						
07/08/15	363		0.2%		25.9	25
07/08/15	206		1.1%	Location Needed? Use 1313?	29.1	25
07/28/21	236	10	4.3%		23.9	25

<u>Date</u>	<u>ADT</u>	<u>Truck Count</u>	<u>% Truck</u>	<u>Count Comments</u>	<u>85th % Speed</u>	<u>Speed Limit</u>
<b><u>Okpealuk Street (AST) 425312</u></b>						
<b><u>1313-Okpealuk St from Sheridan Lake Rd S to Nonanna St</u></b>						
07/28/21	115	3	2.3%		28.9	25
<b><u>Old Folsom Road (AC) 121702</u></b>						
<b><u>1316-Old Folsom from Lamb Rd N (to hockey rink)</u></b>						
06/16/11	358		6%		61.3	50
06/11/14	419		3.2%		62.9	50
09/07/17	516		7.8%		60	50
05/05/20	533	94	17.5%		62.1	50
05/10/23	676	75	10.9%		60.8	50
<b><u>Old Folsom Road (AST) 121703</u></b>						
<b><u>1317-Old Folsom from Lamb Rd S to Lower Spring Creek Rd</u></b>						
05/29/12	158		1.8%		58.4	50
06/03/15	237		1.2%		60.6	50
05/02/18	219	18	6.8%		58.9	50
05/12/21	245	23	9.3%	Need new location, mounted on Del.?	58.3	50
<b><u>Old Folsom Road (AST) 121704</u></b>						
<b><u>1503-Old Folsom Road From Antelope Creek Road S To Lower Spring Creek Rd</u></b>						
06/05/12	72		4.6%	NULL	49.2	50
06/03/15	115		0.7%		57	50
05/02/18	120	12	8.5%		56.7	50
05/12/21	149	16	10.6%	Mounted on Del., change location?	57	50
<b><u>Old Hill City Road (AC) 232301</u></b>						
<b><u>1321-Old Hill City Rd from Pink Cabin Rd W to Hill City</u></b>						
06/18/12	705		1.3%		37.4	35
06/18/12	505		2.1%		41.8	35
06/24/15	547		2.5%		42.7	35
06/24/15	663		1.5%		39.4	35
08/22/18	639	54	8.4%		36.5	35
08/22/18	502	30	6%		42.8	35
07/07/21	584	20	3.4%		41.4	35
07/07/21	844	66	7.8%		33.4	35
<b><u>Old Hill City Road (AC) 232302</u></b>						

<u>Date</u>	<u>ADT</u>	<u>Truck Count</u>	<u>% Truck</u>	<u>Count Comments</u>	<u>85th % Speed</u>	<u>Speed Limit</u>
<b><u>Old Hill City Road (AC) 232302</u></b>						
<b><u>1319-Old Hill City Rd from Twin Springs E to Camp Judson</u></b>						
06/18/12	484		2.7%		42.7	35
06/24/15	552		2.2%		46.8	35
08/22/18	507	33	6.6%		43.7	35
07/07/21	600	25	4.2%		43.4	35
<b><u>Old Hill City Road (AC) 232303</u></b>						
<b><u>1318-Old Hill City Rd from Keystone W to Camp Judson (B)</u></b>						
07/26/10	857		3.4%	Pre Rally. % motorcycles = 13.8	35.6	35
08/07/10	2264		5.6%	MC Rally % motorcycles = 70.5	35.6	35
07/27/11	872		2.7%	week prior to Rally. % motorcycles = 20.8	35.8	35
08/07/11	1904		4.4%	MC Rally % motorcycles = 67.8 # MC = 8545 in 7 days	36.2	35
07/10/12	845		2.3%		35.3	35
08/04/12	2079		4.7%	MC Rally. % of motorcycles = 69.8	36.2	35
07/17/13	833		2.4%	Tourist Count (Special), 10.6% Motorcycles	35.8	35
08/03/13	2156		4.1%	MC Rally, Data 8/3/13 - 8/10/13, MC ADT = 1377, 56.4%	36.5	35
09/26/13	405		2.2%	NULL	37.4	35
08/02/14	1823		0%	Tubes failed on 8/5, ADT not complete	0	35
08/20/14	648		%	Hole in A tube, ADT only		35
06/24/15	852		3.1%	F.S. using dump truck to gravel road just to the west of counter location.	36.2	35
08/03/15	2287		2.6%	40.7% MC, 1441 ADT, 8/3-8/10	36	35
08/24/16	599	29	1.8%		34.7	35
06/14/17	761	30	4%		34.1	35
08/22/18	643	29	4.5%		34.8	35
08/06/20	1602	67	4.2%	MC Rally - MC ADT = 977	35.1	35
07/07/21	984	68	6.9%	10% mismatch, sensors may have been switched around (PF)	35.8	35
08/05/22	1671	75	3.6%	MC Rally - MC ADT = 1089, 51.9%. 8/5-8/15	35.9	35
<b><u>Palmer Creek Road (G/AST) 335701</u></b>						
<b><u>1323-Palmer Creek Rd from Hwy 244 SW to trail head (B)</u></b>						
06/18/12	68	4	1.7%		26.4	25
06/18/12	78		2.3%		26.2	25
07/11/18	70	5	6.2%		30.3	25
07/11/18	60	2	3.8%		27.2	25

<u>Date</u>	<u>ADT</u>	<u>Truck Count</u>	<u>% Truck</u>	<u>Count Comments</u>	<u>85th % Speed</u>	<u>Speed Limit</u>
<b><u>Palmer Gulch Road (G) 432501</u></b>						
<b><u>1325-Palmer Gulch Rd from Hwy 385 at sawmill South (B)</u></b>						
06/18/12	128	6	3.1%		36.7	35
07/11/18	122	10	8.1%		36.4	35
<b><u>Palmer Road (AST) 423201</u></b>						
<b><u>1326-Palmer Rd from Nemo Rd North</u></b>						
06/13/11	58		0.7%	speed check	27	25
07/02/12	57		1.1%	NULL	26.8	25
07/25/18	97	3	2.6%		25.7	25
<b><u>Paulsen Road - 700995</u></b>						
<b><u>1530-Paulson Rd, Quinn Rd W To Residence (Bridge # 952340 &amp; 952341) (B)</u></b>						
09/19/18	17	3	15.3%	Used to count Bridge 953340	26.4	50
<b><u>Paulsen Road (G) 453201</u></b>						
<b><u>1327-Paulson Rd from Quinn Rd E to Big Foot Rd (B)</u></b>						
10/11/10	15		7.2%		50.8	50
05/18/16	25	10	4.9%		54.8	50
05/18/22	26	6	22.2%	9% mismatch	42.4	50
<b><u>Pedro Road (G) 151305</u></b>						
<b><u>1328-Pedro Rd from 222nd St N to 213th St</u></b>						
09/19/13	32	6	7.5%		52.1	50
07/02/19	19	6	31.6%		53.2	50
<b><u>Pedro Road (G) 151306</u></b>						
<b><u>1329-Pedro Rd from 213th St N to Wilsey Rd</u></b>						
09/19/13	20		0%	One tube cut by Co. mower soon after put out.	0	50
05/15/19	12	4	30.5%		51	50
<b><u>Pennington Street (AC) 420617</u></b>						
<b><u>1330-Pennington St from Twilight Dr N to Plateau Ln</u></b>						
10/05/11	706		0.9%		22.8	25
09/03/14	710		0.8%		24.4	25
05/03/17	763		2.4%		24.6	25
09/09/20	540	22	4%		22.1	25
07/12/23	439	8	1.8%	B=8019 >10%	23	25
<b><u>Pine Grove Road (G) 425001</u></b>						

<u>Date</u>	<u>ADT</u>	<u>Truck Count</u>	<u>% Truck</u>	<u>Count Comments</u>	<u>85th % Speed</u>	<u>Speed Limit</u>
<b><u>Pine Grove Road (G) 425001</u></b>						
<b><u>1331-Pine Grove Rd from Neck Yoke Rd South</u></b>						
05/20/10	202		0.9%		32.2	35
05/01/13	179		1.1%		32.9	35
06/15/16	188		3.3%		38.3	35
06/11/19	174	16	9.3%		40.3	35
07/13/22	194	8	3.8%		37.4	35
<b><u>Pink Cabin Road (AC) 331601</u></b>						
<b><u>1332-Pink Cabin Rd from Hwy 16 S to Old Hill City Rd</u></b>						
07/22/10	280		3.1%	Just after changing from gravel to asphalt & speed limit change	52.6	45
07/17/13	247		2.2%		54.8	45
08/24/16	253		3.4%		53	45
06/24/19	456	15	3.3%		50.5	45
07/27/22	359	36	9.9%		47.3	45
<b><u>Pioneer Avenue (AST) 423703</u></b>						
<b><u>1447-Pioneer Ave from Hwy 44 S to Heritage Ln</u></b>						
06/29/11	254		0%		0	25
08/31/17	208		4.2%		22.8	25
09/24/19	19	4	17.5%	Special count - resident requesting 3rd approach.	19.3	25
<b><u>Pioneer Drive (AC) 427408</u></b>						
<b><u>1333-Pioneer Dr from E Hwy 44 S (in RV)</u></b>						
05/16/13	1127		5.3%	5 Day ADT	20.8	25
07/09/19	301	14	4.5%		28.3	25
<b><u>Plateau Lane (AC) 420427</u></b>						
<b><u>1334-Plateau Ln from Williams St N to Albert Ln</u></b>						
05/04/11	1645		1%		27.3	25
05/12/11	1621		0.5%		27.5	25
09/17/14	1274		0.7%		30.4	25
09/17/14	1578		0.6%		28	25
09/13/17	1728		2.5%		27.4	25
09/13/17	1614		4.3%		20.4	25
09/09/20	1090	61	5.6%		19.7	25
09/09/20	1673	41	2.5%		27	25

<u>Date</u>	<u>ADT</u>	<u>Truck Count</u>	<u>% Truck</u>	<u>Count Comments</u>	<u>85th % Speed</u>	<u>Speed Limit</u>
<b><u>Plateau Lane (AC) 420427</u></b>						
<b><u>1334-Plateau Ln from Williams St N to Albert Ln</u></b>						
08/02/23	1669	83	4.9%		29.4	25
08/02/23	998	61	6%		26.2	25
<b><u>Plateau Lane (AC) 420618</u></b>						
<b><u>1336-Plateau Ln from Twilight Dr N to Pennington St</u></b>						
10/05/11	1587		4%		24.8	25
09/03/14	1558		1.5%		24.4	25
09/13/17	2590		4.1%	Traffic may have been higher due to Degeest reconstruction.	24.2	25
04/28/20	1036	31	2.9%	7% sensor mismatch	23.2	25
08/02/23	868	47	5.2%		24.1	25
<b><u>Playhouse Road (AST/AC) 133001</u></b>						
<b><u>1337-Playhouse Rd from Hwy 40 S to Oak Meadows Rd</u></b>						
06/02/10	445		2.7%		35.6	35
06/02/10	346		2.9%		35.1	35
06/12/13	630		2.4%		38.3	35
06/12/13	496		2.9%		34.4	35
08/24/16	410		1.3%		36	35
08/24/16	514	42	1.4%		36.9	35
06/18/19	732	33	4.4%		35.8	35
06/18/19	839	39	4.6%		41	35
08/05/22	971	38	3.3%	MC Rally - MC ADT = 539, 46.0%. 8/5-8/15.	36.4	35
08/31/22	487	72	14.7%		45.6	35
08/31/22	583	30	5.1%		35.3	35
<b><u>Poker Drive (AC) 426126</u></b>						
<b><u>1462-Poker Dr east off Reservoir Rd</u></b>						
09/01/20	96	4	3.8%		23.9	25
<b><u>Potter Road (AST) 423101</u></b>						
<b><u>1339-Potter Rd from Nemo Rd North</u></b>						
07/09/12	188		0.6%		41.4	35
07/25/18	135	8	6%		39.4	35
<b><u>Quinn Road (AC) 151301</u></b>						
<b><u>1340-Quinn Rd from Hwy 14 N through Quinn</u></b>						

<u>Date</u>	<u>ADT</u>	<u>Truck Count</u>	<u>% Truck</u>	<u>Count Comments</u>	<u>85th % Speed</u>	<u>Speed Limit</u>
<b><u>Quinn Road (AC) 151301</u></b>						
<b><u>1340-Quinn Rd from Hwy 14 N through Quinn</u></b>						
09/04/12	378		5.6%		29.8	25
09/19/13	392		8.2%		29.1	25
09/19/13	147		12.7%		70	65
05/18/16	395		4.5%		28.9	25
05/18/16	181	45	16%		77.8	65
07/02/19	100	16	15.9%		68.7	65
07/02/19	252	28	10.9%	8% mismatch	26	25
05/18/22	285	38	12%	Tube hit by Co broom, ended @ 12pm.	27.3	25
05/18/22	153	29	18.6%		68.1	65
<b><u>Quinn Road (AC) 151302</u></b>						
<b><u>1342-Quinn Rd from Wolf Rd N to Kelly Hill Rd</u></b>						
09/04/12	128		46.2%		71.8	65
09/19/13	69		13.2%		69.6	65
05/18/16	102		11.7%		69.3	65
07/02/19	52	9	17.9%		67.7	65
05/11/22	76	9	11.8%	Tube hit by Co broom, ended @ 12:37	68.7	65
<b><u>Quinn Road (G) 151303</u></b>						
<b><u>1343-Quinn Rd from Kelly Hill Rd N to 222nd St</u></b>						
09/19/13	32		0%	One tube pulled out @ Monday 1 p,	53	50
07/02/19	23	6	27.4%		51.5	50
<b><u>Radar Hill Road (AC) 121201</u></b>						
<b><u>1346-Radar Hill Rd from Long View Rd N to Highlight Dr</u></b>						
05/23/12	2037		1.6%		52.8	50
05/23/12	1835		1.6%		58.4	50
09/30/13	2727		3.3%	Truck Count, 86 ADT (Special Count) new gravel pit on Longview Rd.	53.2	50
05/13/15	2723		1.9%		53.7	50
05/13/15	2563		2.4%		59.7	50
07/18/18	2766	248	9%		53.3	50
07/18/18	2544	273	10.8%		59.2	50
05/05/21	2635	209	7.9%		53.2	50
05/05/21	2594	212	8.2%		57.5	50



<u>Date</u>	<u>ADT</u>	<u>Truck Count</u>	<u>% Truck</u>	<u>Count Comments</u>	<u>85th % Speed</u>	<u>Speed Limit</u>
<b><u>Radar Hill Road (AC) 121202</u></b>						
<b><u>1344-Radar Hill Rd from Hwy 44 N to Morris Ln</u></b>						
05/23/12	638		2.8%		53.7	50
05/23/12	645		2.9%		53.2	50
09/30/13	784		6.3%	Truck Count, 45 ADT (Special Count) new gravel pit on Longview Rd.	57.3	50
05/13/15	751		3.4%		51.4	50
05/13/15	730		3.5%		57.7	50
07/18/18	1041	140	13.5%		57.6	50
07/18/18	1046	113	10.9%		52.9	50
05/05/21	1011	148	14.6%		57.4	50
05/05/21	1051	136	12.9%		53.9	50
<b><u>Radar Hill Road (AC/G) 420901</u></b>						
<b><u>1348-Radar Hill Rd from Hwy 44 South</u></b>						
06/04/13	119		3.2%		28.2	50
07/18/18	81	17	21.5%	Used count to check what SL should be? No posted sign.	30.1	25
<b><u>Red Rock Canyon Road (AST) 421901</u></b>						
<b><u>1349-Red Rock Canyon Rd</u></b>						
06/29/11	222		1.6%		33.3	25
08/16/17	200		4.7%		30.1	25
07/26/23	146	7	4.4%	B=1867	28.6	25
<b><u>Reno Gulch Road (AST) 131701</u></b>						
<b><u>1350-Reno Gulch Rd from Hwy 385 W 1 Mile</u></b>						
06/02/10	278		2.2%		36.5	30
07/17/13	232		2.2%		36.5	30
09/29/16	233		3.4%		36.5	30
06/18/19	232	10	4.5%		34.9	30
07/20/22	245	14	5.7%		34.8	30
<b><u>Reno Gulch Road (G) 131702</u></b>						
<b><u>1351-Reno Gulch Rd from Battle Ax Rd West</u></b>						
06/02/10	89		2.9%		38.9	30
07/17/13	102		0%	One tube loose, time span from Tues 10:45 - Friday 1900 for 85th and Avg.	34.2	30
07/17/13	92		1%		39.1	30
09/29/16	81		1.7%		37.1	30

<u>Date</u>	<u>ADT</u>	<u>Truck Count</u>	<u>% Truck</u>	<u>Count Comments</u>	<u>85th % Speed</u>	<u>Speed Limit</u>
<b><u>Reno Gulch Road (G) 131702</u></b>						
<b><u>1351-Reno Gulch Rd from Battle Ax Rd West</u></b>						
09/29/16	98		1.6%		31.3	30
06/18/19	83	1	1.2%		35.3	30
06/18/19	98	5	5.1%		30.9	30
07/20/22	112	6	5.6%		33.4	30
07/20/22	123	10	7.8%		33.9	30
<b><u>Reservoir Road (AC) 120901</u></b>						
<b><u>1357-Reservoir Rd from Hwy 44 S to Green Valley Dr</u></b>						
09/08/11	1475		2.4%		50.8	50
10/05/11	574		1.5%		56.6	50
10/05/11	211		2.6%		59.7	50
09/26/13	1428		1.7%		50.3	50
09/26/13	603		1.5%		55.9	50
09/26/13	267		3%		58.2	50
05/11/16	1532		2.1%		50.8	50
05/11/16	678	44	1.4%		54.8	50
05/11/16	324		4.3%		57	50
07/31/19	575	26	4.4%		53.8	50
07/31/19	316	31	9.5%		56.6	50
07/31/19	1351	49	3.6%		47.3	50
05/04/22	621	55	6.9%	Can use for bridge data 460329.	55.8	50
05/04/22	382	38	9.5%		57.9	50
05/04/22	1376	97	7%		50	50
<b><u>Reservoir Road (AC) 326101</u></b>						
<b><u>1353-Reservoir Rd from Long View Rd N to Saturn Dr</u></b>						
05/04/11	2764		1%		38	35
05/04/11	514		2.3%		38.7	35
05/04/11	1738		1%		39.6	35
05/22/13	1805		0%	No speed data, Tube B failed on Thur. 9am	0	35
05/22/13	506		4.2%	Road Const on N. end of rd, trucks hauled for one day	38.9	35
05/22/13	2594		2.5%		42.5	35
05/11/16	567		2.4%		38	35

<u>Date</u>	<u>ADT</u>	<u>Truck Count</u>	<u>% Truck</u>	<u>Count Comments</u>	<u>85th % Speed</u>	<u>Speed Limit</u>
<b><u>Reservoir Road (AC) 326101</u></b>						
<b><u>1353-Reservoir Rd from Long View Rd N to Saturn Dr</u></b>						
05/11/16	2898		1%		38.5	35
05/11/16	2006		0.6%		40.3	35
07/31/19	2042	78	3.7%		35.6	35
07/31/19	495	31	6.1%		38.5	35
07/31/19	2737	129	4.6%		38.5	35
05/04/22	582	45	7.6%		36.9	35
06/29/22	2534	102	4%		34.8	35
06/29/22	3092	125	4%		38.1	35
<b><u>Reservoir Road (AC) 326102</u></b>						
<b><u>1356-Reservoir Rd from S. Pitch Ct North</u></b>						
08/26/10	1044		1.1%		35.1	35
08/26/10	1054		1%		39.1	35
08/14/12	1250		0.4%		38.9	35
09/17/14	1224		0.8%		38.3	35
09/17/14	718		0.7%		34.9	35
05/24/17	771		3.7%		34.8	35
05/24/17	1418		3.3%		37.8	35
09/01/20	1338	46	3%		37.4	35
09/03/20	879	35	3.9%	Building new homes in area, maybe for high truck count? Tube came loose, not a whole week count.	30.3	35
06/13/23	1714	108	6.3%		30.5	35
06/13/23	2012	70	3.5%		37.5	35
<b><u>Ridgeland Loop (G) 424602</u></b>						
<b><u>1448-Ridgeland Loop from Schroeder Rd N back to Schroeder Rd</u></b>						
08/21/19	78	4	4.8%		24.3	25
<b><u>Robins Roost Road (G) 436301</u></b>						
<b><u>1360-Robbins Roost Rd from Hwy 16 S 0.14 mi</u></b>						
06/03/10	129		0.7%		23.3	25
08/24/16	113	9	10.9%		19.9	25
07/27/22	65	6	8%	19% mismatch	19.7	25
08/16/23	28	1	4.3%	B=499 >8% mismatch No hole Gravel road	23.2	25

<u>Date</u>	<u>ADT</u>	<u>Truck Count</u>	<u>% Truck</u>	<u>Count Comments</u>	<u>85th % Speed</u>	<u>Speed Limit</u>
<b><u>Rochford Road (AST) 130604</u></b>						
<b><u>1488-Rochford Rd from N Rochford Rd SW to S Rochford Rd (MC Rally)</u></b>						
08/07/11	359		2.5%	MC Rally. % motorcycles = 41.7 #MC= 2329 in 7 days	39.8	35
10/04/11	146		5.5%		39.8	35
08/04/12	340		3.7%	MC Rally. % of motorcycles = 47.0	39.6	35
08/03/13	392		2.8%	MC Rally, Data 8/3/13 - 8/10/13, MC ADT = 173, 37.0%, 93% EXCEEDING SPEED LIMIT	40.9	25
08/02/14	332		2.3%	Sat. 8/2 - 8/9, MC ADT = 109, 26.5%	39.6	25
08/27/14	256		1.4%		38.7	25
06/28/17	351		9%	4th of July weekend, Class 1 = 251 / 2327 (10.79%) Sat = 66, Sun = 48	39.4	25
07/28/20	305	18	5.8%		39.8	25
07/26/23	232	25	10.9%	B=3683 >16% mismatch-possible hole on Mon 7-31-23	38.3	25
<b><u>Rochford Road (AST) 131201</u></b>						
<b><u>1363-Rochford Rd from Bloody Gulch Rd W to N Rochford Rd</u></b>						
10/04/11	129		1.7%		38.3	25
08/27/14	268		1.1%		36.5	35
06/28/17	361		6.4%	4th of July weekend, Class 1 = 172 / 2309 (7.45%) Sat = 47, Sunday = 57	36.9	35
07/28/20	320	13	4%		35.8	35
07/26/23	338	18	5.4%	B=4454	36.5	35
<b><u>Rochford Road (G) 131202</u></b>						
<b><u>1362-Rochford Rd from Mystic Rd W to Bloody Gulch Rd</u></b>						
07/27/10	291		2.9%	Pre Rally. % motorcycles = 7.5	31.5	35
07/20/11	276		1.7%		30.2	35
09/01/11	251		3.3%		45.2	40
07/10/12	217		2%		30.2	35
07/24/13	237		1.6%	4.1% Motorcycles, One week before rally start.	30	35
08/27/14	217		2.8%		45.4	40
08/19/15	342		5.4%		31.8	35
06/28/17	278		4.3%	Moved location because of shoulder work. 4th of July weekend, Class 1 = 106 / 1843 (5.75%)	39.9	40
06/06/18	232	14	5.8%		39.7	35
09/03/19	193	11	4.9%		39.2	35
07/28/20	265	18	6.7%		37.9	35
07/28/20	233	19	7.9%		35.2	40
05/27/21	297	17	5.7%	Memorial Weekend, UTV = 79 ADT	39	35

<u>Date</u>	<u>ADT</u>	<u>Truck Count</u>	<u>% Truck</u>	<u>Count Comments</u>	<u>85th % Speed</u>	<u>Speed Limit</u>
<b><u>Rochford Road (G) 131202</u></b>						
<b><u>1362-Rochford Rd from Mystic Rd W to Bloody Gulch Rd</u></b>						
06/30/21	302	22	7.3%	4th of July Weekend, UTV = 58 ADT	40	35
08/25/21	227	18	7.8%	Special count, UTV = 38 ADT.	39.8	35
07/26/23	223	16	7.3%	A=3034	44.1	40
<b><u>Rochford Road (G) 430501</u></b>						
<b><u>1365-Rochford Rd from S Rochford Rd W to end (B)</u></b>						
09/01/11	103		1.8%		32	35
08/27/14	119		%	Sensor imbalance, ADT only		35
06/28/17	153	6	4.6%	4th of July weekend, Class 1 = 96 / 981 (9.79%)	31.6	35
07/28/20	129	8	6%		31.6	35
05/27/21	129	7	5.4%	Complaint on UTV traffic, Memorial Weekend, UTV = 47 ADT	27.6	35
06/30/21	114	8	6.6%	4th of July Weekend, UTV = 34 ADT	28.7	35
08/25/21	114	8	6.6%	Special count, UTV = 28	28.7	35
07/26/23	114	8	6.6%	Special count, UTV = 28	28.7	35
07/26/23	111	7	6.3%	B=1523 UTV=38	29.3	35
<b><u>Rochford Road N (AC) 130605</u></b>						
<b><u>1293-N Rochford Rd from Rochford N to County Line</u></b>						
07/27/10	351		3.1%	Pre Rally. % motorcycles = 24.1	49.4	35
08/07/10	1578		5.9%	MC Rally. % motorcycles = 77.7	50.1	35
07/20/11	288		5.3%		50.1	35
07/26/11	385		4.6%	week prior to Rally. % motorcycles = 32.3	50.3	35
08/07/11	1061		4.9%	MC Rally. % motorcycles = 73.7 #MC= 5156 in 7 days	49.9	35
07/10/12	268		3.3%		49.7	50
08/04/12	1233		4.9%	MC Rally. % of motorcycles = 78.8	50.6	35
07/24/13	300		4%	17.0% Motorcycles, One week before rally start.	49.7	35
08/03/13	1271		4.5%	TUBE MISMATCH, DATA MAY NOT BE ACCURATE, MC Rally, Data 8/3/13 - 8/10/13, MC ADT = 478(?), 52.9%(?)	49.9	35
08/02/14	1037		3.5%	Sat. 8/2 - 8/9, MC ADT = 734, 61.7%	51	35
08/27/14	285		0.8%		48.3	35
08/03/15	1143		2.4%	45.3% MC, 817 ADT, Moved location to Lawrence Co. because of road reconstruction, 8/3-8/9	53.2	35
06/06/18	242	15	6%	High percentage of speeding vehicles	51.8	35
08/05/18	915	44	3.3%	Rally Count - (Sun. 5th - Sun. 12th) 666 MC ADT, 50.3%. HIGH PERCENT OF SPEEDING, NEED SL CHANGE?	50.1	35

<u>Date</u>	<u>ADT</u>	<u>Truck Count</u>	<u>% Truck</u>	<u>Count Comments</u>	<u>85th % Speed</u>	<u>Speed Limit</u>
<b><u>Rochford Road N (AC) 130605</u></b>						
<b><u>1293-N Rochford Rd from Rochford N to County Line</u></b>						
09/03/19	235	26	9.3%	High % of speeding vehicles	51.4	35
08/06/20	959	0	0%	A tube broken upon arrival. No good classification data.	0	35
08/05/22	943	44	3.8%	MC ADT = 675, 58.1%. 8/5-8/15	51.7	35
08/31/22	466	58	12.4%		49.3	35
<b><u>Rochford Road S (AC) 130601</u></b>						
<b><u>1371-S Rochford Rd from Flag Mtn Rd SW to Deerfield Rd</u></b>						
09/01/11	187		11.2%		45.4	50
08/27/14	144		5.5%		45.9	50
06/14/17	128		9.1%		47.8	50
08/24/20	163	28	16.9%		47.4	50
<b><u>Rochford Road S (G) 130602</u></b>						
<b><u>1370-S Rochford Rd from Slate Prairie Rd SW to Flag Mtn Rd</u></b>						
09/01/11	105		7.8%		46.8	50
09/01/11	131		9.4%		47	50
08/27/14	117		3.3%		44.5	50
08/27/14	98		%	Tube B had hole, ADT only		50
06/14/17	97		5.6%		45.1	50
06/14/17	143		3.6%		50.3	50
08/24/20	131	15	11.5%		44	50
08/24/20	96	10	10.1%		39.2	50
<b><u>Rochford Road S (G) 130603</u></b>						
<b><u>1368-S Rochford Rd from Rochford Rd S to Seven Hills Rd (B)</u></b>						
07/27/10	173		4.5%	Pre Rally. % motorcycles = 12.1	33.8	35
08/07/10	265		1.7%	MC Rally. % motorcycles = 53.6	30.9	35
07/20/11	184		7.5%		32.9	35
07/26/11	154		5.9%	week prior to Rally. % motorcycles = 12.8	33.1	35
08/07/11	199		2.7%	MC Rally. % motorcycles = 42.2 #MC= 554 in 7 days	31.3	35
07/10/12	147		4.2%		31.3	35
08/04/12	189		3.1%	MC Rally. % of motorcycles = 40.1	31.1	35
07/24/13	166		5%	6.4% Motorcycles, One week before rally start.	32.7	35
08/03/13	203		2.7%	MC Rally, Data 8/3/13 - 8/10/13, MC ADT = 86, 34.3%	32	35

<u>Date</u>	<u>ADT</u>	<u>Truck Count</u>	<u>% Truck</u>	<u>Count Comments</u>	<u>85th % Speed</u>	<u>Speed Limit</u>
<b><u>Rochford Road S (G) 130603</u></b>						
<b><u>1368-S Rochford Rd from Rochford Rd S to Seven Hills Rd (B)</u></b>						
08/02/14	170		2.3%	Sat. 8/2 - 8/9, MC ADT = 48.7, 26.5% (REMOVE FROM RALLY COUNT?)	38.9	35
08/25/15	156		0%	Hole in one tube, ADT only	0	35
08/17/16	139	13	4%		32.7	35
06/14/17	196	18	10.2%		33.5	35
06/06/18	157	6	3.8%		32	35
08/05/18	179	14	4.5%	Rally Count - (Sun. 5th - Sun 12th) 52 MC ADT, 16.2%	38.9	35
09/03/19	134	15	9.6%		32.3	35
08/31/22	276	40	14.2%		39.9	35
<b><u>Rockerville Road S (AST) 123301</u></b>						
<b><u>1372-S Rockerville Rd from Hwy 16 S to Neck Yoke Rd</u></b>						
06/18/12	920		1.4%		45.4	40
06/24/15	961		1.4%		44.1	40
08/15/18	887	34	8.5%		41.3	40
06/11/19	698	29	4.2%		45.3	40
08/31/22	870	40	4.6%		41.8	40
<b><u>Rockerville Road S (AST) 123302</u></b>						
<b><u>1373-S Rockerville Rd from Neck Yoke Rd S to Childrens Home</u></b>						
07/26/10	642		2.4%	Pre Rally. % of motorcycles = 9.4	48.3	40
07/27/11	676		1.4%	week prior to Rally. % of motorcycles = 11.3	45.4	40
06/18/12	481		1.3%		46.8	40
06/12/13	638		1.4%		46.8	40
07/09/14	676		1.5%	9.1% motorcycles	47.6	40
06/24/15	721		1.1%		46.3	40
06/24/15	543		1.1%		45.6	40
06/15/16	765		0%	Tube had hole.	0	40
09/19/17	500		5.8%		47.3	40
08/15/18	549	26	4.8%		45	40
09/12/18	590	56	9.4%		47.9	40
07/28/21	944	47	4.9%		44.3	40
07/28/21	808	40	5%		43.6	40
08/05/22	796	35	3.6%	MC Rally, Data 8/5 - 8/15, MC ADT = 340, 34.9%	44.6	40

<u>Date</u>	<u>ADT</u>	<u>Truck Count</u>	<u>% Truck</u>	<u>Count Comments</u>	<u>85th % Speed</u>	<u>Speed Limit</u>
<b><u>Rockerville Road S (AST) 123302</u></b>						
<b><u>1373-S Rockerville Rd from Neck Yoke Rd S to Childrens Home</u></b>						
08/31/22	680	25	3.6%		45	40
08/16/23	779	49	6.2%	B=9862	46.1	40
<b><u>Rolling Hills Drive (AC) 424803</u></b>						
<b><u>1366-Rolling Hills Dr from Carter Dr W to Lindsey Dr</u></b>						
06/22/11	31		1.3%		27.1	25
08/16/17	46		16.5%		27.5	25
08/09/23	48	2	4.9%	b=720	26.2	25
<b><u>Sage Creek Road (AC) 159001</u></b>						
<b><u>1375-Sage Creek Rd from Hwy 240 W to 237th St</u></b>						
08/17/11	190		11.3%		64.4	50
08/21/13	159		4.5%		64.4	50
06/01/16	216		7.1%	High exceeding speedlimit (77%)	64.9	50
05/07/19	146	21	14.5%		66	50
08/17/22	215	28	12.8%		62.3	50
<b><u>Sage Creek Road (AST) 159002</u></b>						
<b><u>1376-Sage Creek Rd from 237th St S to Sage Rim Rd</u></b>						
08/22/12	121		11.2%		51	50
09/24/15	102		3.8%		59.3	50
06/13/18	134	12	9.1%		54.5	50
06/16/21	246	15	6%		55	50
<b><u>Sage Creek Road (AST) 159003</u></b>						
<b><u>1377-Sage Creek Rd from Sage Rim Rd SW to S park boundary (B)</u></b>						
08/22/12	171		3.7%		39.1	50
07/10/13	278		2.9%		39.6	50
09/24/15	185	20	3.9%		45.2	50
06/01/16	306		9.8%		40.9	50
06/13/18	229	19	8.4%		41.1	50
06/23/20	408	20	4.3%		36.8	50
06/16/21	352	24	6.6%		36.1	50
<b><u>Sage Creek Road (AST) 159004</u></b>						
<b><u>1378-Sage Creek Rd from s park boundry SW to Bear Creek Rd</u></b>						



<u>Date</u>	<u>ADT</u>	<u>Truck Count</u>	<u>% Truck</u>	<u>Count Comments</u>	<u>85th % Speed</u>	<u>Speed Limit</u>
<b><u>Sage Creek Road (AST) 159004</u></b>						
<b><u>1378-Sage Creek Rd from s park boundry SW to Bear Creek Rd</u></b>						
08/22/12	105		5.6%		49.4	50
09/24/15	132		5.5%	15% sensor imbalance	51.7	50
06/13/18	149	12	8.1%		48.9	50
06/16/21	207	12	5.8%		45.8	50
<b><u>Sage Creek Road (G) 159005</u></b>						
<b><u>1379-Sage Creek Rd from Bear Creek Rd S to Hwy 44 (B)</u></b>						
08/22/12	116		10.9%		47.4	50
09/24/15	112	9	4.6%		49	50
06/13/18	135	9	6.5%		46.3	50
06/16/21	160	12	7.4%		48.8	50
<b><u>San Francisco Street (AC) 520401</u></b>						
<b><u>1381-San Francisco St from Campbell St W to LaCrosse St</u></b>						
05/16/12	3282		1.1%		34.2	25
05/13/15	736		1.7%	Fairgrounds cut 1 tube, speed data not for all days	32.7	25
06/20/18	559	41	7.3%	Location just east of bridge.	32.2	25
05/12/21	481	20	4.2%		32	25
<b><u>Saturn Drive (AC) 426130</u></b>						
<b><u>1382-Saturn Dr from Reservoir Rd West</u></b>						
05/12/11	241		%			25
06/02/11	239		0.5%		25.9	25
05/03/17	302		7.2%		27.7	25
06/07/23	227	9	4.1%	6% mismatch	26	25
<b><u>School Drive (AST) 427410</u></b>						
<b><u>1383-School Dr from Twilight Dr E to Jolly Ln</u></b>						
05/16/13	270		1.3%		27.1	25
09/05/18	238	11	4.4%	Counted because request of additional speed limit signs, complaint of speeding vehicles.	31	25
<b><u>Schroeder Road (AST) 224601</u></b>						
<b><u>1384-Schroeder Rd from Nemo Rd West</u></b>						
08/14/13	348		1%		38.3	25
08/21/19	342	23	6.6%		37.6	25
<b><u>Sharp Drive (AC) 420621</u></b>						

<u>Date</u>	<u>ADT</u>	<u>Truck Count</u>	<u>% Truck</u>	<u>Count Comments</u>	<u>85th % Speed</u>	<u>Speed Limit</u>
<b><u>Sharp Drive (AC) 420621</u></b>						
<b><u>1385-Sharp Dr from Twilight Dr North</u></b>						
09/16/20	230	21	9.2%		22.4	25
<b><u>Sharpe Road (G) 249801</u></b>						
<b><u>1386-Sharpe Rd from Hwy 1416 S to Base Line Rd (B)</u></b>						
07/15/10	40		3.7%	219 Total vehicles in a week, 8 of them was "Truck" classification	50.8	50
09/22/16	21	1	0.9%	Changed count location to check bridge ADT. Move back next time. 112 Total vehicles in a week, 1 of them was "Truck" classification	41.2	50
06/08/22	29	5	10.4%		53.7	50
<b><u>Sheridan Lake Road (AC) 122801</u></b>						
<b><u>1390-Sheridan Lake Rd from Croyle Ave W to Alberta Dr</u></b>						
06/10/10	4725		1.9%		52.8	45
05/04/11	7928		1.2%	3995 wbt, 3933 ebt	59.4	50
05/25/11	4602		2.7%		57	45
05/02/12	8122		1.9%	EBT & WBT done separate & combined	59	50
05/09/12	4859		1.9%		54.1	45
05/08/13	8676		1.3%	WBT only, doubled for ADT, other counters were vandalised, only 48 hrs of good data	56.4	50
05/08/13	4855		2%	48 hr count (Thurs 000 -Sat 000), tubes cut by vandals.	51.4	45
07/09/14	4950		1.2%		52.1	45
07/09/14	8593		1.8%		60.2	50
07/15/15	8827		0.9%		56.8	50
09/24/15	8508		0.3%	Data for Traffic Light Analysis 1 day totals - 24hr count on 9/24 - 4296 WBT only	59.1	50
07/06/16	5002		1.4%		50.3	45
07/06/16	8773		1.5%	78% exceeding speed limit	57.3	50
09/27/17	7974		3.9%		54.9	50
09/27/17	4314		4.2%		50.8	45
09/30/21	3727	325	8.7%		52	45
09/30/21	7789	631	8%		58.6	50
09/14/22	8297	397	4.7%		56.4	50
09/14/22	4208	283	6.6%		49.9	45
07/19/23	9047	432	4.8%	B=112233	56.5	50
07/19/23	4944	314	6.4%	A=62348	51.3	45

**Sheridan Lake Road (AC) 122802**

<u>Date</u>	<u>ADT</u>	<u>Truck Count</u>	<u>% Truck</u>	<u>Count Comments</u>	<u>85th % Speed</u>	<u>Speed Limit</u>
<b><u>Sheridan Lake Road (AC) 122802</u></b>						
<b><u>1391-Sheridan Lake Rd from Alberta Dr W to Clarkson Rd</u></b>						
06/03/10	2926		2.1%		47.6	45
05/25/11	1580		1.9%		52.8	50
06/02/11	2947		%			45
05/09/12	2578		1.7%		47.6	45
05/08/13	1789		3.4%		53.5	50
05/08/13	2615		3.5%	Sensor Mismatch Error, good ADT, Speed and Clas Data for Wed-Friday @ 6 pm	46.3	45
07/09/14	2888		1.7%		46.5	45
07/15/15	2929		1.7%		46.3	45
07/06/16	2026		2.1%		52.3	50
07/06/16	2921		1.8%		47	45
09/27/17	2389		6.6%		47.4	45
09/30/21	1801	136	7.6%		45.1	35
09/14/22	2345	162	6.8%		45.5	35
09/14/22	1652	116	6.9%		54.3	50
07/19/23	3154	202	6.4%	A=39774	45.5	35
<b><u>Sheridan Lake Road (AC) 122803</u></b>						
<b><u>1393-Sheridan Lake Rd from Victoria Lk Rd W to Boulder Hill Rd</u></b>						
07/26/10	1223		3.8%	Pre Rally. % of motorcycles = 7.9	56.4	50
07/27/11	1137		4%	week prior to Rally. % of motorcycles = 10.6	56.4	50
07/17/12	1108		6.4%		56.8	50
05/08/13	841		5.3%	NULL	56.8	50
07/17/13	1190		4.4%	Tourist Count (Special), 5.7% Motorcycles	56.6	50
07/09/14	1207		3.1%	6.7% motorcycles	55.9	50
07/15/15	1164		3.1%	6.2% MC @ 468 = 78 ADT	57.3	50
07/06/16	1126	39	3.3%		55.7	50
09/27/17	747	56	7.8%		55	50
09/14/22	822	83	9.8%		61.3	50
07/19/23	1514	109	7.2%	A=19219	63.3	50
<b><u>Sheridan Lake Road (AC) 122804</u></b>						
<b><u>1395-Sheridan Lake Rd from Dakota Point Rd W to Hwy 385</u></b>						
07/27/11	1058		2.2%		32.4	35

<u>Date</u>	<u>ADT</u>	<u>Truck Count</u>	<u>% Truck</u>	<u>Count Comments</u>	<u>85th % Speed</u>	<u>Speed Limit</u>
<b><u>Sheridan Lake Road (AC) 122804</u></b>						
<b><u>1395-Sheridan Lake Rd from Dakota Point Rd W to Hwy 385</u></b>						
07/27/11	1003		4.6%		44.3	35
09/17/14	629	31	4.2%	82.8% exceeding speed limit of 35 mph	45.6	35
09/17/14	661		2.7%	10% mismatch, tube A loose and didn't count all vehicles	34	35
07/15/15	1224		1.6%	Change to 1 yr freq?	33.6	35
07/06/16	933	54	4.6%	11% sensor mismatch	46.8	35
07/06/16	1163		2%		32.9	35
09/27/17	598		8%		34.7	35
08/05/22	1039	47	3.7%	MC Rally ADT = 322, 25.4%. 8/5-8/15	54	50
09/14/22	652	49	7.3%	New location after reconstruction	55.1	50
09/14/22	710	59	8.1%	New location after reconstruction	53.2	50
07/19/23	1390	96	6.9%	B=17753	57	50
<b><u>Shields Road (AST) 421701</u></b>						
<b><u>1387-Shields Rd from Hwy 44 (B)</u></b>						
06/29/11	43		1.5%		24.8	25
08/31/17	38	1	3.6%	14% mismatch	25.1	25
09/13/23	28	1	2.9%	Sensors are matched within 5%. Rejected A128, 23%. Rejected B 110, 19.2% No drop off like there would be a hole	22.3	25
<b><u>Shorb Road (G) 423802</u></b>						
<b><u>1396-Shorb Rd from Murphy Rd S to County Line</u></b>						
06/10/14	18		10.3%		35.6	50
05/05/20	22	5	22.2%		33.5	50
<b><u>Silver City Road (AST) 329901</u></b>						
<b><u>1397-Silver City Rd from Hwy 385 SW to Jenny Gulch (Lake Access Rd)</u></b>						
07/17/13	316		3%	4.2% Motorcycles	37.1	25
07/24/13	278		1.8%	6.0% Motorcycles, One week before rally start	36.5	25
08/03/15	498		1.4%	32.2% MC, 282 ADT, 8/3-8/9	36.5	25
08/17/16	251		0.8%	High percent of speeding traffic, SL needs to be changed?	35.8	25
07/16/19	305	13	4.1%		34.7	25
09/07/22	287	23	7.8%		34.9	25
<b><u>Silver City Road (G) 329902</u></b>						
<b><u>1398-Silver City Rd from Silver City W to end (gravel)</u></b>						

<u>Date</u>	<u>ADT</u>	<u>Truck Count</u>	<u>% Truck</u>	<u>Count Comments</u>	<u>85th % Speed</u>	<u>Speed Limit</u>
<b><u>Silver City Road (G) 329902</u></b>						
<b><u>1398-Silver City Rd from Silver City W to end (gravel)</u></b>						
06/29/11	152		0.3%		23	25
06/28/17	134		3.8%	4th of July weekend, Class 1= 138 / 704 (19.60%)	23.3	25
<b><u>Silver Mountain Road (AC) 323301</u></b>						
<b><u>1399-Silver Mtn Rd from Hwy 16 W back to Hwy 16</u></b>						
08/20/14	171		0.8%	10% Tube mismatch	37.8	50
07/23/19	112	7	6.7%	Speed Limit change requested by resident, lives on Grover Mt Rd.	47.5	50
07/19/23	230	11	4.6%	A=2827 Direction was set wrong. East A West B	37.5	50
<b><u>Slate Prairie Road (G/AC) 330701</u></b>						
<b><u>1400-Slate Prairie Rd from Deerfield Rd NW to Golden West Rd</u></b>						
09/01/11	103		3.9%		43.6	50
09/01/11	59		3.5%		42.5	50
08/20/14	84		8.2%		45.6	50
08/20/14	64	8	10.4%		42.5	50
07/28/20	102	7	6.5%		42.9	50
07/28/20	73	6	8.5%		41.9	50
<b><u>Sonquist Lane (AST) 323702</u></b>						
<b><u>1402-Sonquist Ln from Forest Rd West (B)</u></b>						
08/13/18	54	3	4.7%	Bridge could possibly be reconstructed, count to see ADT and Truck traffic for info.	19.2	25
01/09/20	27	0	0%	24hr count, for bridge. C:\Documents and Settings\eric\My Documents\My Radar Stats\Sonquist Ln\RadarStats-00001b005dfb-Mon Jan 13 2020 11 33 AM.dat	24	
<b><u>South Canyon Road (AC) 123401</u></b>						
<b><u>1367-South Canyon Rd from City Limits W to Westberry Hill Rd</u></b>						
07/02/12	3805		1.3%		42.1	35
06/19/13	4139		2.2%	% Motorcycles = 4.3	42.7	35
06/29/16	3964		1.4%	High percentage of speeding	40.3	35
08/23/17	4067		5.2%	High percentange of exceeding SL.	41	35
08/21/19	4037	224	5.6%		42.5	35
09/22/21	3718	221	5.9%		44.1	35
<b><u>Southside Drive (AC) 223901</u></b>						
<b><u>1405-Southside Dr from Anderson Rd W to Reservoir Rd</u></b>						
05/20/10	493		3.7%		42.1	35

<u>Date</u>	<u>ADT</u>	<u>Truck Count</u>	<u>% Truck</u>	<u>Count Comments</u>	<u>85th % Speed</u>	<u>Speed Limit</u>
<b><u>Southside Drive (AC) 223901</u></b>						
<b><u>1405-Southside Dr from Anderson Rd W to Reservoir Rd</u></b>						
06/04/13	586		2.8%		42.1	35
06/04/13	145		9.7%		46.8	45
05/04/16	524		2%		45.6	35
09/24/19	152	22	11.8%		47.3	45
09/24/19	388	25	5.4%		44.5	35
05/11/22	504	47	9.3%	Hole in tube Sunday 12pm, 31% mismatch.	44.5	35
<b><u>Spring Canyon Trail (AC) 425901</u></b>						
<b><u>1406-Spring Canyon Trail from Sheridan Lake Rd South</u></b>						
07/15/15	152		1%		29.3	25
09/30/21	121	8	6.6%		29.1	25
<b><u>Spring Creek Road (AC) 123601</u></b>						
<b><u>1408-Spring Creek Rd from Hwy 79 W to Hart Ranch Rd</u></b>						
05/20/10	1134		4.5%		49.9	50
05/01/13	910		3%		52.3	50
09/29/16	1491		0%	B tube failed	0	50
06/18/19	1692	183	10.8%		52	50
08/17/22	2028	235	11.5%		52.9	50
<b><u>Spring Creek Road (AC) 123602</u></b>						
<b><u>1407-Spring Creek Rd from Neck Yoke Rd E to Arena Dr (B)</u></b>						
05/20/10	1528		4.2%		49	50
05/01/13	1161		1.6%		49.2	50
09/29/16	1738	101	1.2%		53	50
09/07/17	1751	94	5.5%		48.3	50
05/02/18	1520	102	5.7%		49.5	50
06/18/19	2048	110	5.4%		47.2	50
08/17/22	2265	139	6.1%		51.2	50
<b><u>Spring Draw Road (G) 157801</u></b>						
<b><u>1409-Spring Draw Rd from Hwy 44 S to Indian Creek Rd (B)</u></b>						
07/16/14	28	4	8.6%		51.2	50
06/23/20	22	2	8.1%		58.6	50
<b><u>Sprucewood Street (AC) 426134</u></b>						

<u>Date</u>	<u>ADT</u>	<u>Truck Count</u>	<u>% Truck</u>	<u>Count Comments</u>	<u>85th % Speed</u>	<u>Speed Limit</u>
<b><u>Sprucewood Street (AC) 426134</u></b>						
<b><u>1411-Sprucewood Ln from Albert Ln North</u></b>						
09/09/10	835		%	road construction on reservoir may afflict this count		25
09/09/10	967		%	road construction on reservoir may afflict this count		25
06/22/16	153		1.2%		25.5	25
09/09/20	170	10	5.8%		21.5	25
08/24/22	85	4	4.7%		22.2	25
<b><u>Strato Bowl Road (G) 423501</u></b>						
<b><u>1412-Strato Bowl Rd from Hwy 16 North</u></b>						
06/16/11	41		0%		0	25
09/07/17	163		2.4%	Ballon launches on 8th, 9th, and 10th, increased numbers. Not a true road ADT	25.5	25
07/19/23	34	1	2.5%	B=456	27.9	25
<b><u>Sweetbriar Street (AC) 420434</u></b>						
<b><u>1414-Sweetbriar St from Twilight Dr S to Covington St</u></b>						
08/26/10	424		%			25
06/22/16	219		0.8%		25.7	25
07/27/22	162	19	11.3%	13% mismatch	23.5	25
<b><u>Sweetbriar Street (AC) 420624</u></b>						
<b><u>1413-Sweetbriar St from Twilight Dr N to Avenue A</u></b>						
05/16/13	281		0.4%	5 Day ADT	26.8	25
07/09/19	232	10	4.1%		27.6	25
<b><u>Taylor Ranch Road (G) 437301</u></b>						
<b><u>1417-Taylor Ranch Rd from Hwy 385 East</u></b>						
05/25/11	104		1.7%		28	25
07/09/14	110		2.1%		29.3	25
09/19/17	67		3.3%		29	25
07/14/20	119	5	3.8%		26.4	25
08/16/23	69	6	8.3%	B= 1454 >26% mismatch Gravel Built up on tubesno steep drop off loitj would be a hole	25.6	25
<b><u>Teewinot Drive (AC) 420436</u></b>						
<b><u>1418-Teewinot Dr from Hwy 44 North</u></b>						
08/26/10	404		1.6%		25.7	25
05/04/16	347		0.5%	11% Mismatch	25.1	25
06/29/22	263	8	4.8%		24.1	25

<u>Date</u>	<u>ADT</u>	<u>Truck Count</u>	<u>% Truck</u>	<u>Count Comments</u>	<u>85th % Speed</u>	<u>Speed Limit</u>
<b><u>Thunderhead Falls Lane - 700417</u></b>						
<b><u>1545-Thunderhead Falls Lane from Thunderhead Falls Rd to End (B)</u></b>						
09/06/23	12	1	10.5%	Used to count bridge # 316320 & 317319	13.6	
<b><u>Thunderhead Falls Road (AST) 320001</u></b>						
<b><u>1419-Thunderhead Falls Rd from Hwy 44 South (B)</u></b>						
06/19/13	252	13	1.5%	Changed location to get better speed data	33.3	25
07/16/19	217	11	5.2%	*Count early for BIG data	31.7	25
06/21/22	218	11	4.3%	Use for bridge # 320312	28.9	25
06/21/22	62	1	1.6%	1st count of new location, used for BIG data for bridge # 318318 & 317318	21.2	25
<b><u>Trailwood Lane (AC) 420439</u></b>						
<b><u>1420-Trailwood Ln from O'Brien St N to Williams St</u></b>						
08/26/10	207		0.3%		20.1	25
05/04/16	198		5.4%		21.9	25
08/24/22	80	5	6.3%		18.6	25
<b><u>Trask Road (G) 251901</u></b>						
<b><u>1421-Trask Rd from Cedar Butte Rd North</u></b>						
10/11/10	41		5.4%	4 days only; Thur-Sun	53.7	50
05/25/16	49		9.9%	Co. Crew Graveling	51	50
09/19/18	21	0	0%	Used to count Bridge 837220. Tube A came loose, no classification data	0	50
05/18/22	51	6	11.6%		57.3	50
<b><u>Twilight Drive (AC) 120601</u></b>						
<b><u>1424-Twilight Dr from Covington St E to Reservoir Rd (B)</u></b>						
09/01/10	3330		1.4%	after start of school. Reservoir Rd construction may affect this count	37.8	35
09/01/10	8622		0.9%	after start of school. Reservoir Rd construction may affect this count	37.4	35
09/01/10	8809		0.8%	after start of school. Reservoir Rd construction may affect this count	37.6	35
09/08/11	3301		0.6%	after start of school. Reservoir Rd construction may affect this count	38.7	35
09/08/11	8700		0.7%	after start of school. Reservoir Rd construction may affect this count	37.4	35
09/08/11	8309		0.6%	after start of school. Reservoir Rd construction may affect this count	37.6	35
08/14/12	3247		0.6%		40	35
08/14/12	8148		0.5%		38	35
08/14/12	8376		0.6%		37.4	35
09/11/13	8544		0.7%		37.4	35
09/11/13	3864		1.2%	Construction on Reservoir N. of Twilight may have affected count	38.9	35



<u>Date</u>	<u>ADT</u>	<u>Truck Count</u>	<u>% Truck</u>	<u>Count Comments</u>	<u>85th % Speed</u>	<u>Speed Limit</u>
<b><u>Twilight Drive (AC) 120601</u></b>						
<b><u>1424-Twilight Dr from Covington St E to Reservoir Rd (B)</u></b>						
09/11/13	8232		0.7%		37.4	35
09/03/14	3350		0.9%		38.9	35
09/03/14	8307		0.6%		38.5	35
09/03/14	8591		0.6%		36.9	35
09/10/15	8627		0.5%		36.5	35
09/10/15	8259		0.6%		38.3	35
09/10/15	3322		0.7%		39.1	35
06/22/16	8611		0.6%		37.6	35
06/22/16	8337		1.2%		39.6	35
06/22/16	3384	108	0.4%		39.1	35
09/13/17	3308	130	3.9%		39.3	35
09/13/17	7959		4.4%		38.9	35
09/13/17	8529		3.6%		37.5	35
07/23/19	5979	144	2.4%		38.4	35
07/23/19	3268	81	2.5%		38.7	35
07/23/19	7884	207	2.6%		38.1	35
07/23/19	8369	199	2.4%		37.2	35
08/24/22	3384	124	3.7%		37.9	35
08/24/22	7565	228	3%		37.9	35
08/24/22	5804	221	3.8%		39.2	35
08/24/22	7131	169	2.4%		37.9	35
08/02/23	2607	114	4.4%		39.4	35
08/02/23	4530	172	3.6%	16% mismatch don't think there was a hole....Rain?	39.5	35
08/02/23	6617	189	2.8%		38	35
08/02/23	6760	288	4.2%		38.1	35
<b><u>Twilight Drive (AST) 120602</u></b>						
<b><u>1425-Twilight Dr from Reservoir Rd East</u></b>						
05/15/12	808		1.4%		31.3	25
09/10/15	678		1.4%		30.6	25
09/17/18	634	30	4.1%		30	25
05/20/21	633	20	2.9%	Removed 1 day early	31.2	25

<u>Date</u>	<u>ADT</u>	<u>Truck Count</u>	<u>% Truck</u>	<u>Count Comments</u>	<u>85th % Speed</u>	<u>Speed Limit</u>
<b><u>Twin Springs Road (AC) 332201</u></b>						
<b><u>1426-Twin Springs Rd from Hwy 16 S to Old Hill City Rd</u></b>						
07/27/11	344		9.4%		45	35
07/17/13	242		5%	2.0% Motorcycles	46.3	35
08/24/16	238		5.3%	High percent of speeding traffic, need to change the SL?	47.9	35
06/18/19	278	14	5%		45.3	35
07/27/22	251	26	10.2%		46.4	35
<b><u>Universal Drive (AC) 124101</u></b>						
<b><u>1427-Universal Dr from City Limits W to Marvin Rd</u></b>						
08/26/10	5066		18%	2533adt WBT X2=5066	50.8	50
08/26/10	2860		3.1%		43.8	35
08/14/13	4618		12.3%		49	50
08/14/13	2768		3.5%		43.4	35
08/31/16	2656		3%		42.7	35
08/31/16	4534		15.4%		49	50
07/16/19	3584	338	9.4%		41.6	35
07/16/19	3964	545	13.8%		50.1	50
09/07/22	2643	275	10.4%		43	35
09/07/22	3578	528	15.2%	Both tubes cut on Fri. 12pm	51	50
09/13/23	3018	437	14.4%	B=45095	50.3	50
<b><u>Valley Drive S (AC) 220502</u></b>						
<b><u>1429-S . Valley Dr, from Blanche St S To E Fairmont (B)</u></b>						
05/22/13	2219		0.3%		29.8	25
06/10/15	436		0.5%	Special study in City redone section	30.4	25
07/27/15	2295	107	1%	Special study in City for Co Annexation	26.2	25
07/27/15	425		0.8%	Special study in City for Co Annexation	31.1	
08/28/19	1956	76	3.9%	Request from BOC to look at speed data	32.7	25
08/28/19	1115	21	1.9%	Request from BOC to look at speed data	35.1	25
05/04/22	1947	64	3.3%		33.1	25
<b><u>Valley Drive S (AST/AC) 220503</u></b>						
<b><u>1522-S Valley Dr, E Fairmont St to E Minnesota St</u></b>						
03/10/20	416	13	3.2%	Special study for City/County maintenance meeting, road is very tore up. Used Radar Counter.	35	25
05/12/21	476	24	5.1%	High % of speeding, speed limit should be set @ 35 mph.	39	25

<u>Date</u>	<u>ADT</u>	<u>Truck Count</u>	<u>% Truck</u>	<u>Count Comments</u>	<u>85th % Speed</u>	<u>Speed Limit</u>
<b><u>West Gate Road (AST) 221902</u></b>						
<b><u>1434-West Gate Rd from Country Rd North To End</u></b>						
05/20/15	98		3%		36	25
05/20/21	87	9	10.4%	Removed 1 day early	32.6	25
<b><u>Westberry Hill Road (AST) 429001</u></b>						
<b><u>1436-Westberry Hill Rd from Nemo Rd South</u></b>						
07/02/12	438		0.7%		30	25
07/25/18	393	22	5.4%		31.9	25
<b><u>Wide View Drive (AST) 423002</u></b>						
<b><u>1439-Wide View Dr from Nemo Rd North</u></b>						
07/09/12	355		6.7%		36.9	25
07/25/18	243	29	11.7%	6% tube mismatch	34.4	25
<b><u>Wilderness Canyon Road (AC) 428805</u></b>						
<b><u>1440-Wilderness Canyon Rd from 47th Ave West North</u></b>						
06/18/12	493		0.7%		44.1	35
06/24/15	547		0.8%		42.7	35
08/15/18	548	0	0%	Hole in A tube, no speed or class data avail.	0	35
01/14/20	370	7	2%	Resident request for speed study to possibly reduce SL. @ 35 - 10% ex., @ 30 - 35% ex., @ 25 - 70%.	34	35
<b><u>Williams Street (AC) 420441</u></b>						
<b><u>1497-Williams St from Reservoir Rd W to Plateau Ln</u></b>						
09/10/15	537		0.9%	10% sensor triggers are being removed by filter	23.5	25
09/10/15	1660		0.7%		29.8	25
08/18/21	450	8	1.7%		22.2	25
08/18/21	1519	61	4%	18% mismatch	21.5	25
<b><u>Wilsey Road (G) 352701</u></b>						
<b><u>1442-Wilsey Rd from Creighton Rd North</u></b>						
09/19/13	14		1.3%		54.6	50
05/15/19	22	5	23.1%		48	50
<b><u>Wolf Road (G) 153001</u></b>						
<b><u>1443-Wolf Rd from Quinn Rd E to Big Foot Rd</u></b>						
09/04/12	128		42.6%		59.9	50
09/17/15	45		14.4%	Change to 6 year frequency	48.3	50

Pennington County Traffic Counts by Location

<u>Date</u>	<u>ADT</u>	<u>Truck Count</u>	<u>% Truck</u>	<u>Count Comments</u>	<u>85th % Speed</u>	<u>Speed Limit</u>
<b><u>Wolf Road (G) 153001</u></b>						
<b><u>1443-Wolf Rd from Quinn Rd E to Big Foot Rd</u></b>						
06/09/21	31	6	18.9%		46.7	50
<b><u>Wolf Road (G) 353001</u></b>						
<b><u>1444-Wolf Rd from Big Foote Rd E to Co Line</u></b>						
09/04/12	163		33.4%		52.3	50
09/17/15	98		30.5%	Change to 6 year frequency	54.1	50
06/09/21	53	13	24.2%		51.1	50

**Pennington County SD**  
**Annual Cost Summary by Task - Work History**  
 (Annual Task Summary Radio Button-see footer for custom filter)

Reporting Dates 01/01/1918 12/31/2023

\\HWY-PUBWRKSQL\PubWorks\Reports\CostTskByYear0383.rpt

		Labor Hrs	Labor Cost	Eqp Cost	Mat Cost	Con Cost	Overhead	Total Cost
<b><u>Roads-County</u></b>								
<b><u>143rd Avenue (AC) 320702-225th St south to Country Rd</u></b>								
1996 Gravel	PENN CO HWY (00000)	0.0	0.00	0.00	0.00	13,209.50	0.00	13,209.50
2001 Chip Seal	PENN CO HWY (00000)	0.0	0.00	0.00	0.00	10,729.90	0.00	10,729.90
2001 Asphalt Millings	PENN CO HWY (00000)	0.0	0.00	0.00	0.00	32,204.63	0.00	32,204.63
2004 Overlay Mat	HILLS MATERIALS CO (00591)	0.0	0.00	0.00	0.00	107,299.22	0.00	107,299.22
2008 Crack Seal	HIGHWAY IMPROVEMENT INC (58572)	0.0	0.00	0.00	0.00	2,595.65	0.00	2,595.65
2012 Chip Seal	PENN CO HWY (00000)	0.0	0.00	0.00	0.00	26,266.50	0.00	26,266.50
2012 Crack Seal	HIGHWAY IMPROVEMENT INC (58572)	0.0	0.00	0.00	0.00	2,615.87	0.00	2,615.87
2016 Crack Seal	HIGHWAY IMPROVEMENT INC (58572)	0.0	0.00	0.00	0.00	4,036.33	0.00	4,036.33
2020 Chip Seal	SIMON CONTRACTORS OF SOUTH DAKC	0.0	0.00	0.00	0.00	23,115.09	34.56	23,149.65
2020 Pavement Marking	SD DEPT OF TRANSP-FINANCE (57987)	0.0	0.00	0.00	0.00	871.01	17.28	888.29
2021 Pavement Marking	SD DEPT OF TRANSP-FINANCE (57987)	0.0	0.00	0.00	0.00	1,668.81	16.09	1,684.90
2022 Pavement Marking	SD DEPT OF TRANSP-FINANCE (57987)	0.0	0.00	0.00	0.00	1,489.45	41.00	1,530.45
2023 Crack Seal	HIGHWAY IMPROVEMENT INC (58572)	0.0	0.00	0.00	0.00	5,545.53	210.17	5,755.70
2023 Pavement Marking	SD DEPT OF TRANSP-FINANCE (57987)	0.0	0.00	0.00	0.00	1,464.65	55.51	1,520.16
<b><u>145th Avenue (G) 428201-Lower Spring Creek Rd south for 0.25 miles</u></b>								
2013 Gravel	PENN CO HWY (00000)	0.0	0.00	0.00	0.00	4,146.85	0.00	4,146.85
2021 Gravel	PENN CO HWY (in-house)	68.3	1,481.26	5,512.50	3,296.44	0.00	795.85	11,086.04
<b><u>151st Avenue (AC) 227203-Meade County Line south to Hwy 1416</u></b>								
1992 Chip Seal	PENN CO HWY (00000)	0.0	0.00	0.00	0.00	0.00	0.00	0.00
1997 Chip Seal	PENN CO HWY (00000)	0.0	0.00	0.00	0.00	14,425.60	0.00	14,425.60
1999 Overlay Mat	HILLS MATERIALS CO (00591)	0.0	0.00	0.00	0.00	150,641.00	0.00	150,641.00
2004 Crack Seal	Roadway Services	0.0	0.00	0.00	0.00	692.52	0.00	692.52
2006 Chip Seal	PENN CO HWY (00000)	0.0	0.00	0.00	0.00	29,638.30	0.00	29,638.30
2013 Crack Seal	HIGHWAY IMPROVEMENT INC (58572)	0.0	0.00	0.00	0.00	4,388.19	0.00	4,388.19
2014 Chip Seal	BITUMINOUS PAVING INC (62771)	0.0	0.00	0.00	0.00	56,514.60	0.00	56,514.60
2017 Crack Seal	HIGHWAY IMPROVEMENT INC (58572)	0.0	0.00	0.00	0.00	2,562.60	0.00	2,562.60
2020 Pavement Marking	SD DEPT OF TRANSP-FINANCE (57987)	0.0	0.00	0.00	0.00	1,701.20	35.59	1,736.79
2021 Pavement Marking	SD DEPT OF TRANSP-FINANCE (57987)	0.0	0.00	0.00	0.00	3,905.23	33.14	3,938.37
2022 Pavement Marking	SD DEPT OF TRANSP-FINANCE (57987)	0.0	0.00	0.00	0.00	3,445.73	195.32	3,641.05
2023 Pavement Marking	SD DEPT OF TRANSP-FINANCE (57987)	0.0	0.00	0.00	0.00	3,398.03	265.22	3,663.25
<b><u>154th Avenue (AST/AC) 145701-233rd St south to Dawkins Rd</u></b>								
1990 Gravel	PENN CO HWY (00000)	0.0	0.00	0.00	0.00	0.00	0.00	0.00
1993 Gravel	Unknown	0.0	0.00	0.00	0.00	0.00	0.00	0.00
2005 Gravel	PENN CO HWY (00000)	0.0	0.00	0.00	0.00	21,566.00	0.00	21,566.00

**Pennington County SD**  
**Annual Cost Summary by Task - Work History**  
 (Annual Task Summary Radio Button-see footer for custom filter)

Reporting Dates 01/01/1918 12/31/2023

\\HWY-PUBWRKSQL\PubWorks\Reports\CostTskByYear0383.rpt

		Labor Hrs	Labor Cost	Eqp Cost	Mat Cost	Con Cost	Overhead	Total Cost
<b>Roads-County</b>								
<b><u>154th Avenue (AST/AC) 145701-233rd St south to Dawkins Rd</u></b>								
2006 Gravel	PENN CO HWY (00000)	0.0	0.00	0.00	0.00	3,186.21	0.00	3,186.21
2008 Gravel	PENN CO HWY (00000)	0.0	0.00	0.00	0.00	16,324.90	0.00	16,324.90
2012 Crack Seal	Not Applicable	0.0	0.00	0.00	0.00	0.00	0.00	0.00
2014 Gravel	PENN CO HWY (00000)	0.0	0.00	0.00	0.00	69,384.00	0.00	69,384.00
2015 Chip Seal	PENN CO HWY (00000)	0.0	0.00	0.00	0.00	75,915.60	0.00	75,915.60
2016 Chip Seal	PENN CO HWY (00000)	0.0	0.00	0.00	0.00	37,505.70	0.00	37,505.70
2020 Pavement Marking	SD DEPT OF TRANSP-FINANCE (57987)	0.0	0.00	0.00	0.00	1,156.81	34.73	1,191.54
2021 Pavement Marking	SD DEPT OF TRANSP-FINANCE (57987)	0.0	0.00	0.00	0.00	2,749.00	32.34	2,781.34
2022 Fog Seal	PENN CO HWY (in-house)	48.8	958.42	1,350.00	6,225.23	0.00	1,189.24	9,722.89
2022 Chip Seal	PENN CO HWY (in-house)	311.5	7,052.88	15,808.75	38,218.41	0.00	8,656.37	69,736.42
2022 Pavement Marking	SD DEPT OF TRANSP-FINANCE (57987)	0.0	0.00	0.00	0.00	2,978.89	164.80	3,143.69
2023 Pavement Marking	SD DEPT OF TRANSP-FINANCE (57987)	0.0	0.00	0.00	0.00	2,775.65	211.43	2,987.08
<b><u>154th Avenue (G) 222901-Meade County Line south to 226th St</u></b>								
1991 Gravel	PENN CO HWY (00000)	0.0	0.00	0.00	0.00	0.00	0.00	0.00
2001 Gravel	PENN CO HWY (00000)	0.0	0.00	0.00	0.00	10,869.30	0.00	10,869.30
2006 Gravel	PENN CO HWY (00000)	0.0	0.00	0.00	0.00	13,041.60	0.00	13,041.60
2012 Gravel	PENN CO HWY (00000)	0.0	0.00	0.00	0.00	19,371.90	0.00	19,371.90
2021 Gravel	PENN CO HWY (in-house)	297.3	6,591.21	21,977.50	14,215.94	0.00	3,735.07	46,519.72
<b><u>154th Avenue (G) 422901-226th St south to 0.51 miles south of Hwy 1416</u></b>								
2006 Gravel	PENN CO HWY (00000)	0.0	0.00	0.00	0.00	11,030.30	0.00	11,030.30
2012 Gravel	PENN CO HWY (00000)	0.0	0.00	0.00	0.00	12,030.40	0.00	12,030.40
2015 Gravel	PENN CO HWY (00000)	0.0	0.00	0.00	0.00	7,555.25	0.00	7,555.25
2021 Gravel	PENN CO HWY (in-house)	359.5	8,138.19	31,462.50	18,954.51	0.00	4,856.77	63,411.97
<b><u>154th Avenue (G) 424701-1.00 mile N of Long View Rd S to Long View Rd</u></b>								
2000 Gravel	PENN CO HWY (00000)	0.0	0.00	0.00	0.00	2,404.28	0.00	2,404.28
2016 Gravel	PENN CO HWY (00000)	0.0	0.00	0.00	0.00	23,542.60	0.00	23,542.60
2022 Gravel	PENN CO HWY (in-house)	229.0	5,167.00	19,685.00	8,383.75	0.00	4,771.96	38,007.71
<b><u>154th Avenue (G/AST) 123202-Long View Rd south to 233rd St</u></b>								
1995 Gravel	PENN CO HWY (00000)	0.0	0.00	0.00	0.00	17,617.20	0.00	17,617.20
2002 Gravel	PENN CO HWY (00000)	0.0	0.00	0.00	0.00	22,262.70	0.00	22,262.70
2011 Gravel	PENN CO HWY (00000)	0.0	0.00	0.00	0.00	40,456.80	0.00	40,456.80
2015 Chip Seal	PENN CO HWY (00000)	0.0	0.00	0.00	0.00	0.00	0.00	0.00
2016 Chip Seal	PENN CO HWY (00000)	0.0	0.00	0.00	0.00	0.00	0.00	0.00
2021 Gravel	PENN CO HWY (in-house)	306.8	6,580.82	23,565.00	28,225.83	0.00	3,972.23	62,343.88

**Pennington County SD**  
**Annual Cost Summary by Task - Work History**  
 (Annual Task Summary Radio Button-see footer for custom filter)

Reporting Dates 01/01/1918 12/31/2023

\\HWY-PUBWRKSQL\PubWorks\Reports\CostTskByYear0383.rpt

		Labor Hrs	Labor Cost	Eqp Cost	Mat Cost	Con Cost	Overhead	Total Cost
<b><u>Roads-County</u></b>								
<b><u>154th Avenue (G/AST) 123202-Long View Rd south to 233rd St</u></b>								
2022 Fog Seal	SIMON CONTRACTORS OF SOUTH DAK	2.0	46.90	175.00	136.31	0.00	54.71	412.92
<b><u>155th Avenue (G) 444601-Hwy 1416 south to end of County maintenance</u></b>								
2000 Gravel	PENN CO HWY (00000)	0.0	0.00	0.00	0.00	1,594.39	0.00	1,594.39
2001 Gravel	PENN CO HWY (00000)	0.0	0.00	0.00	0.00	9,556.59	0.00	9,556.59
2015 Gravel	PENN CO HWY (00000)	0.0	0.00	0.00	0.00	17,150.70	0.00	17,150.70
<b><u>155th Avenue (G) 446001-233rd St north for 1.99 mi then east 0.17 mi</u></b>								
2013 Gravel	PENN CO HWY (00000)	0.0	0.00	0.00	0.00	18,088.50	0.00	18,088.50
<b><u>156th Avenue (AC) 444101-Hwy 1416 south for 1.39 miles</u></b>								
2013 Chip Seal	PENN CO HWY (00000)	0.0	0.00	0.00	0.00	49,675.60	0.00	49,675.60
2013 Crack Seal	HIGHWAY IMPROVEMENT INC (58572)	0.0	0.00	0.00	0.00	26,252.10	0.00	26,252.10
2017 Crack Seal	HIGHWAY IMPROVEMENT INC (58572)	0.0	0.00	0.00	0.00	2,659.85	0.00	2,659.85
2019 Overlay Mat	J & J ASPHALT CO (62356)	0.0	0.00	0.00	0.00	213,236.00	0.00	213,236.00
2020 Pavement Marking	SD DEPT OF TRANSP-FINANCE (57987)	0.0	0.00	0.00	0.00	1,483.44	23.61	1,507.05
2021 Pavement Marking	SD DEPT OF TRANSP-FINANCE (57987)	0.0	0.00	0.00	0.00	162.77	10.99	173.76
2022 Crack Seal	HIGHWAY IMPROVEMENT INC (58572)	0.0	0.00	0.00	0.00	5,170.17	194.44	5,364.61
2023 Pavement Marking	SD DEPT OF TRANSP-FINANCE (57987)	0.0	0.00	0.00	0.00	806.52	41.76	848.28
<b><u>156th Avenue (G) 244001-226th St north for 0.84 miles</u></b>								
2005 Gravel	PENN CO HWY (00000)	0.0	0.00	0.00	0.00	4,306.86	0.00	4,306.86
2015 Gravel	PENN CO HWY (00000)	0.0	0.00	0.00	0.00	11,089.40	0.00	11,089.40
<b><u>157th Avenue (G) 346101-233rd St north to 232nd St</u></b>								
2002 Gravel	PENN CO HWY (00000)	0.0	0.00	0.00	0.00	1,050.74	0.00	1,050.74
2008 Gravel	PENN CO HWY (00000)	0.0	0.00	0.00	0.00	14,508.70	0.00	14,508.70
2016 Gravel	PENN CO HWY (00000)	0.0	0.00	0.00	0.00	22,228.70	0.00	22,228.70
<b><u>157th Avenue (G) 346902-E Hwy 44 south to Hammerquist Rd</u></b>								
2006 Gravel	PENN CO HWY (00000)	0.0	0.00	0.00	0.00	5,182.33	0.00	5,182.33
2016 Gravel	PENN CO HWY (00000)	0.0	0.00	0.00	0.00	9,536.86	0.00	9,536.86
2022 Gravel	PENN CO HWY (in-house)	49.3	1,201.80	3,857.50	3,658.57	0.00	1,020.42	9,738.29
<b><u>157th Avenue (G) 446101-232nd St north for 1.05 miles</u></b>								
2002 Gravel	PENN CO HWY (00000)	0.0	0.00	0.00	0.00	2,309.80	0.00	2,309.80
2013 Gravel	PENN CO HWY (00000)	0.0	0.00	0.00	0.00	11,580.50	0.00	11,580.50
<b><u>158th Avenue (G) 244101-226th St south for 1.68 miles</u></b>								

**Pennington County SD**  
**Annual Cost Summary by Task - Work History**  
 (Annual Task Summary Radio Button-see footer for custom filter)

Reporting Dates 01/01/1918 12/31/2023

\\HWY-PUBWRKSQL\PubWorks\Reports\CostTskByYear0383.rpt

		Labor Hrs	Labor Cost	Eqp Cost	Mat Cost	Con Cost	Overhead	Total Cost
<b>Roads-County</b>								
<b>158th Avenue (G) 244101-226th St south for 1.68 miles</b>								
2006 Gravel	PENN CO HWY (00000)	0.0	0.00	0.00	0.00	24,148.30	0.00	24,148.30
2015 Gravel	PENN CO HWY (00000)	0.0	0.00	0.00	0.00	20,416.00	0.00	20,416.00
<b>158th Avenue (G) 246301-232nd St south to E Hwy 44</b>								
1990 Gravel	PENN CO HWY (00000)	0.0	0.00	0.00	0.00	0.00	0.00	0.00
2001 Gravel	PENN CO HWY (00000)	0.0	0.00	0.00	0.00	6,627.45	0.00	6,627.45
2002 Gravel	PENN CO HWY (00000)	0.0	0.00	0.00	0.00	9,537.94	0.00	9,537.94
2007 Gravel	PENN CO HWY (00000)	0.0	0.00	0.00	0.00	24,669.30	0.00	24,669.30
2013 Gravel	PENN CO HWY (00000)	0.0	0.00	0.00	0.00	15,465.60	0.00	15,465.60
2016 Gravel	PENN CO HWY (00000)	0.0	0.00	0.00	0.00	40,953.90	0.00	40,953.90
<b>159th Avenue (G) 346701-232nd St south then southeast to 160th Ave</b>								
2002 Gravel	PENN CO HWY (00000)	0.0	0.00	0.00	0.00	17,510.10	0.00	17,510.10
2013 Gravel	PENN CO HWY (00000)	0.0	0.00	0.00	0.00	13,304.40	0.00	13,304.40
2016 Gravel	PENN CO HWY (00000)	0.0	0.00	0.00	0.00	34,448.00	0.00	34,448.00
<b>159th Avenue (G) 444201-0.55 mi north of 226th St south to Reride Ln</b>								
2005 Gravel	PENN CO HWY (00000)	0.0	0.00	0.00	0.00	7,139.36	0.00	7,139.36
2006 Gravel	PENN CO HWY (00000)	0.0	0.00	0.00	0.00	7,546.59	0.00	7,546.59
2015 Gravel	PENN CO HWY (00000)	0.0	0.00	0.00	0.00	21,860.40	0.00	21,860.40
2021 Gravel	PENN CO HWY (in-house)	5.0	135.40	70.00	0.00	0.00	82.78	288.18
<b>159th Avenue (G) 444401-Hwy 1416 south to 229th St</b>								
2011 Gravel	PENN CO HWY (00000)	0.0	0.00	0.00	0.00	22,126.30	0.00	22,126.30
2021 Gravel	PENN CO HWY (in-house)	378.5	8,339.08	24,200.00	9,656.31	0.00	4,983.62	47,179.00
<b>160th Avenue (AC) 146805-Base Line Rd south to E Hwy 44</b>								
1991 Chip Seal	PENN CO HWY (00000)	0.0	0.00	0.00	0.00	0.00	0.00	0.00
1996 Reconstruct/Realign	PENN CO HWY (00000)	0.0	0.00	0.00	0.00	157,390.00	0.00	157,390.00
1998 Overlay Mat	HILLS MATERIALS CO (00591)	0.0	0.00	0.00	0.00	129,432.00	0.00	129,432.00
2000 Chip Seal	PENN CO HWY (00000)	0.0	0.00	0.00	0.00	0.00	0.00	0.00
2004 Crack Seal	Roadway Services	0.0	0.00	0.00	0.00	2,366.15	0.00	2,366.15
2009 Chip Seal	PENN CO HWY (00000)	0.0	0.00	0.00	0.00	47,847.40	0.00	47,847.40
2014 Overlay Mat	HILLS MATERIALS CO (00591)	0.0	0.00	0.00	0.00	44,016.60	0.00	44,016.60
2015 Crack Seal	HIGHWAY IMPROVEMENT INC (58572)	0.0	0.00	0.00	0.00	10,675.50	0.00	10,675.50
2017 Chip Seal	PENN CO HWY (00000)	0.0	0.00	0.00	0.00	65,710.50	0.00	65,710.50
2019 Crack Seal	ASTECH CORP (64650)	0.0	0.00	0.00	0.00	6,426.40	0.00	6,426.40
2020 Pavement Marking	SD DEPT OF TRANSP-FINANCE (57987)	0.0	0.00	0.00	0.00	2,177.53	46.71	2,224.24



**Pennington County SD**  
**Annual Cost Summary by Task - Work History**  
 (Annual Task Summary Radio Button-see footer for custom filter)

Reporting Dates 01/01/1918 12/31/2023

\\HWY-PUBWRKSQL\PubWorks\Reports\CostTskByYear0383.rpt

		Labor Hrs	Labor Cost	Eqp Cost	Mat Cost	Con Cost	Overhead	Total Cost
<b>Roads-County</b>								
<b><u>160th Avenue (AC) 146805-Base Line Rd south to E Hwy 44</u></b>								
2021 Pavement Marking	SD DEPT OF TRANSP-FINANCE (57987)	0.0	0.00	0.00	0.00	5,101.67	43.49	5,145.16
2022 Crack Seal	HIGHWAY IMPROVEMENT INC (58572)	0.0	0.00	0.00	0.00	10,282.25	764.97	11,047.22
2022 Pavement Marking	SD DEPT OF TRANSP-FINANCE (57987)	0.0	0.00	0.00	0.00	5,513.17	410.17	5,923.34
2023 Chip Seal	SIMON CONTRACTORS OF SOUTH DAK	0.0	0.00	0.00	0.00	117,498.02	12,036.72	129,534.74
2023 Pavement Marking	SD DEPT OF TRANSP-FINANCE (57987)	0.0	0.00	0.00	0.00	5,458.35	559.16	6,017.51
<b><u>160th Avenue (G) 145901-E Hwy 44 south for 1.92 miles</u></b>								
2011 Chip Seal	PENN CO HWY (00000)	0.0	0.00	0.00	0.00	56,518.70	0.00	56,518.70
2013 Chip Seal	PENN CO HWY (00000)	0.0	0.00	0.00	0.00	53,084.70	0.00	53,084.70
2016 Chip Seal	PENN CO HWY (00000)	0.0	0.00	0.00	0.00	46,292.80	0.00	46,292.80
2020 Pavement Marking	SD DEPT OF TRANSP-FINANCE (57987)	0.0	0.00	0.00	0.00	1,524.27	32.68	1,556.95
2021 Recycle/Pulverize	PENN CO HWY (in-house)	362.5	7,604.83	17,405.00	0.00	0.00	4,657.83	29,667.66
2021 Pavement Marking	SD DEPT OF TRANSP-FINANCE (57987)	0.0	0.00	0.00	0.00	3,552.10	30.43	3,582.53
2022 Pavement Marking	SD DEPT OF TRANSP-FINANCE (57987)	0.0	0.00	0.00	0.00	2,045.21	106.46	2,151.67
2023 Recycle/Pulverize	PENN CO HWY (in-house)	225.8	5,908.13	13,080.00	0.00	0.00	5,646.76	24,634.88
2023 Pavement Marking	SD DEPT OF TRANSP-FINANCE (57987)	0.0	0.00	0.00	0.00	639.65	45.84	685.49
<b><u>160th Avenue (G) 145902-1.92 miles S of E Hwy 44 south to Custer County Line</u></b>								
1990 Gravel	PENN CO HWY (00000)	0.0	0.00	0.00	0.00	0.00	0.00	0.00
1999 Gravel	PENN CO HWY (00000)	0.0	0.00	0.00	0.00	31,068.80	0.00	31,068.80
2001 Gravel	PENN CO HWY (00000)	0.0	0.00	0.00	0.00	2,407.01	0.00	2,407.01
2002 Gravel	PENN CO HWY (00000)	0.0	0.00	0.00	0.00	14,349.30	0.00	14,349.30
2007 Gravel	PENN CO HWY (00000)	0.0	0.00	0.00	0.00	62,850.20	0.00	62,850.20
2014 Gravel	PENN CO HWY (00000)	0.0	0.00	0.00	0.00	99,544.10	0.00	99,544.10
<b><u>160th Avenue (G) 444301-226th St north for 0.84 miles</u></b>								
2005 Gravel	PENN CO HWY (00000)	0.0	0.00	0.00	0.00	4,570.94	0.00	4,570.94
2006 Gravel	PENN CO HWY (00000)	0.0	0.00	0.00	0.00	2,465.67	0.00	2,465.67
2015 Gravel	PENN CO HWY (00000)	0.0	0.00	0.00	0.00	9,508.81	0.00	9,508.81
<b><u>161st Avenue (AC) 144501-Meade County Line south to Hwy 1416</u></b>								
1995 Chip Seal	HILLS MATERIALS CO (00591)	0.0	0.00	0.00	0.00	31,763.00	0.00	31,763.00
2000 Chip Seal	PENN CO HWY (00000)	0.0	0.00	0.00	0.00	26,759.10	0.00	26,759.10
2000 Crack Seal	HIGHWAY IMPROVEMENT INC (58572)	0.0	0.00	0.00	0.00	1,720.33	0.00	1,720.33
2005 Overlay Mat	J & J ASPHALT CO (62356)	0.0	0.00	0.00	0.00	242,092.00	0.00	242,092.00
2006 Crack Seal	Roadway Services	0.0	0.00	0.00	0.00	2,849.41	0.00	2,849.41
2007 Chip Seal	HILLS MATERIALS CO (00591)	0.0	0.00	0.00	0.00	7,372.66	0.00	7,372.66
2009 Crack Seal	HIGHWAY IMPROVEMENT INC (58572)	0.0	0.00	0.00	0.00	8,105.48	0.00	8,105.48

**Pennington County SD**  
**Annual Cost Summary by Task - Work History**  
 (Annual Task Summary Radio Button-see footer for custom filter)

Reporting Dates 01/01/1918 12/31/2023

\\HWY-PUBWRKSQL\PubWorks\Reports\CostTskByYear0383.rpt

		Labor Hrs	Labor Cost	Eqp Cost	Mat Cost	Con Cost	Overhead	Total Cost
<b>Roads-County</b>								
<b>161st Avenue (AC) 144501-Meade County Line south to Hwy 1416</b>								
2014 Crack Seal	HIGHWAY IMPROVEMENT INC (58572)	0.0	0.00	0.00	0.00	9,228.85	0.00	9,228.85
2015 Chip Seal	PENN CO HWY (00000)	0.0	0.00	0.00	0.00	75,770.30	0.00	75,770.30
2019 Crack Seal	ASTECH CORP (64650)	0.0	0.00	0.00	0.00	16,301.50	0.00	16,301.50
2020 Pavement Marking	SD DEPT OF TRANSP-FINANCE (57987)	0.0	0.00	0.00	0.00	2,259.19	52.52	2,311.71
2021 Asphalt Millings	PENN CO HWY (in-house)	4.0	84.52	160.00	0.00	0.00	92.73	337.25
2021 Pavement Marking	SD DEPT OF TRANSP-FINANCE (57987)	0.0	0.00	0.00	0.00	5,635.05	48.91	5,683.96
2023 Pavement Marking	SD DEPT OF TRANSP-FINANCE (57987)	0.0	0.00	0.00	0.00	1,147.21	132.16	1,279.37
<b>161st Avenue (AC) 146802-S A Ave south to 232nd St</b>								
1991 Chip Seal	PENN CO HWY (00000)	0.0	0.00	0.00	0.00	0.00	0.00	0.00
1996 Chip Seal	PENN CO HWY (00000)	0.0	0.00	0.00	0.00	29,436.70	0.00	29,436.70
2000 Chip Seal	PENN CO HWY (00000)	0.0	0.00	0.00	0.00	52,802.30	0.00	52,802.30
2001 Chip Seal	PENN CO HWY (00000)	0.0	0.00	0.00	0.00	23,717.10	0.00	23,717.10
2004 Crack Seal	Roadway Services	0.0	0.00	0.00	0.00	2,888.30	0.00	2,888.30
2007 Chip Seal	HILLS MATERIALS CO (00591)	0.0	0.00	0.00	0.00	46,384.20	0.00	46,384.20
2009 Chip Seal	PENN CO HWY (00000)	0.0	0.00	0.00	0.00	14,946.10	0.00	14,946.10
2012 Crack Seal	Not Applicable	0.0	0.00	0.00	0.00	0.00	0.00	0.00
2014 Overlay Mat	HILLS MATERIALS CO (00591)	0.0	0.00	0.00	0.00	456,620.00	0.00	456,620.00
2017 Crack Seal	HIGHWAY IMPROVEMENT INC (58572)	0.0	0.00	0.00	0.00	8,097.83	0.00	8,097.83
2020 Pavement Marking	SD DEPT OF TRANSP-FINANCE (57987)	0.0	0.00	0.00	0.00	2,912.45	61.76	2,974.21
2021 Crack Seal	ASTECH CORP (64650)	0.0	0.00	0.00	0.00	3,730.59	28.75	3,759.34
2021 Pavement Marking	SD DEPT OF TRANSP-FINANCE (57987)	0.0	0.00	0.00	0.00	6,850.89	57.51	6,908.40
2022 Fog Seal	PENN CO HWY (in-house)	56.4	1,163.69	1,170.00	11,035.75	0.00	2,186.01	15,555.45
2022 Chip Seal	PENN CO HWY (in-house)	535.0	12,132.12	23,963.75	59,138.88	0.00	18,447.00	113,681.73
2022 Pavement Marking	SD DEPT OF TRANSP-FINANCE (57987)	0.0	0.00	0.00	0.00	7,358.31	723.90	8,082.21
2023 Pavement Marking	SD DEPT OF TRANSP-FINANCE (57987)	0.0	0.00	0.00	0.00	6,388.86	865.46	7,254.32
<b>161st Avenue (AC) 146803-232nd St south then west to Base Line Rd</b>								
1991 Chip Seal	PENN CO HWY (00000)	0.0	0.00	0.00	0.00	0.00	0.00	0.00
1996 Reconstruct/Realign	PENN CO HWY (00000)	0.0	0.00	0.00	0.00	61,530.20	0.00	61,530.20
2000 Chip Seal	PENN CO HWY (00000)	0.0	0.00	0.00	0.00	46,182.80	0.00	46,182.80
2004 Crack Seal	Roadway Services	0.0	0.00	0.00	0.00	6,472.38	0.00	6,472.38
2007 Chip Seal	HILLS MATERIALS CO (00591)	0.0	0.00	0.00	0.00	51,286.90	0.00	51,286.90
2010 Crack Seal	Not Applicable	0.0	0.00	0.00	0.00	0.00	0.00	0.00
2014 Overlay Mat	HILLS MATERIALS CO (00591)	0.0	0.00	0.00	0.00	380,315.00	0.00	380,315.00
2017 Crack Seal	HIGHWAY IMPROVEMENT INC (58572)	0.0	0.00	0.00	0.00	8,551.24	0.00	8,551.24
2020 Pavement Marking	SD DEPT OF TRANSP-FINANCE (57987)	0.0	0.00	0.00	0.00	2,408.90	51.16	2,460.06

**Pennington County SD**  
**Annual Cost Summary by Task - Work History**  
 (Annual Task Summary Radio Button-see footer for custom filter)

Reporting Dates 01/01/1918 12/31/2023

\\HWY-PUBWRKSQL\PubWorks\Reports\CostTskByYear0383.rpt

		Labor Hrs	Labor Cost	Eqp Cost	Mat Cost	Con Cost	Overhead	Total Cost
<b>Roads-County</b>								
<b>161st Avenue (AC) 146803-232nd St south then west to Base Line Rd</b>								
2021 Crack Seal	ASTECH CORP (64650)	0.0	0.00	0.00	0.00	3,874.07	23.82	3,897.89
2021 Pavement Marking	SD DEPT OF TRANSP-FINANCE (57987)	0.0	0.00	0.00	0.00	5,651.47	47.63	5,699.10
2022 Fog Seal	PENN CO HWY (in-house)	39.9	968.12	1,250.00	9,288.96	0.00	1,662.03	13,169.11
2022 Chip Seal	PENN CO HWY (in-house)	408.5	9,495.66	20,470.00	48,612.56	0.00	13,507.93	92,086.13
2022 Pavement Marking	SD DEPT OF TRANSP-FINANCE (57987)	0.0	0.00	0.00	0.00	6,046.71	492.70	6,539.41
2023 Pavement Marking	SD DEPT OF TRANSP-FINANCE (57987)	0.0	0.00	0.00	0.00	5,241.05	588.04	5,829.09
<b>161st Avenue (G) 444403-161st Ave south on section line to 229th St</b>								
2008 Gravel	Not Applicable	0.0	0.00	0.00	0.00	0.00	0.00	0.00
2017 Gravel	PENN CO HWY (00000)	0.0	0.00	0.00	0.00	3,010.36	0.00	3,010.36
<b>161st Avenue (G) 449901-E Hwy 44 south for 0.69 miles</b>								
1990 Gravel	Unknown	0.0	0.00	0.00	0.00	0.00	0.00	0.00
2016 Gravel	PENN CO HWY (00000)	0.0	0.00	0.00	0.00	10,659.10	0.00	10,659.10
<b>162nd Avenue (G) 444801-Hwy 1416 south for 0.76 miles</b>								
2008 Gravel	PENN CO HWY (00000)	0.0	0.00	0.00	0.00	10,967.20	0.00	10,967.20
2017 Gravel	PENN CO HWY (00000)	0.0	0.00	0.00	0.00	12,875.30	0.00	12,875.30
<b>164th Avenue (G) 444901-227th St south, east, then south to 230th St</b>								
2008 Gravel	PENN CO HWY (00000)	0.0	0.00	0.00	0.00	24,793.50	0.00	24,793.50
2016 Gravel	PENN CO HWY (00000)	0.0	0.00	0.00	0.00	41,390.20	0.00	41,390.20
<b>165th Avenue (G) 245101-Meade County Line south to 227th St</b>								
2001 Gravel	PENN CO HWY (00000)	0.0	0.00	0.00	0.00	21,660.50	0.00	21,660.50
2011 Gravel	PENN CO HWY (00000)	0.0	0.00	0.00	0.00	32,028.30	0.00	32,028.30
2021 Gravel	PENN CO HWY (in-house)	473.7	11,803.51	28,030.00	13,129.18	0.00	7,141.88	60,104.58
<b>167th Avenue (G/AC) 249701-226th St south to Hwy 1416</b>								
2011 Overlay Mat	HILLS MATERIALS CO (00591)	0.0	0.00	0.00	0.00	14,399.70	0.00	14,399.70
2011 Crack Seal	Not Applicable	0.0	0.00	0.00	0.00	0.00	0.00	0.00
2012 Gravel	PENN CO HWY (00000)	0.0	0.00	0.00	0.00	18,486.00	0.00	18,486.00
2015 Crack Seal	HIGHWAY IMPROVEMENT INC (58572)	0.0	0.00	0.00	0.00	492.38	0.00	492.38
2018 Crack Seal	ASTECH CORP (64650)	0.0	0.00	0.00	0.00	560.96	0.00	560.96
2019 Chip Seal	PENN CO HWY (00000)	0.0	0.00	0.00	0.00	11,706.00	0.00	11,706.00
2022 Crack Seal	HIGHWAY IMPROVEMENT INC (58572)	0.0	0.00	0.00	0.00	348.55	19.09	367.64
<b>168th Avenue (G) 445301-Hwy 1416 south then southeast for 3.07 miles</b>								
2017 Gravel	PENN CO HWY (00000)	0.0	0.00	0.00	0.00	43,541.10	0.00	43,541.10

**Pennington County SD**  
**Annual Cost Summary by Task - Work History**  
 (Annual Task Summary Radio Button-see footer for custom filter)

Reporting Dates 01/01/1918 12/31/2023

\\HWY-PUBWRKSQL\PubWorks\Reports\CostTskByYear0383.rpt

		Labor Hrs	Labor Cost	Eqp Cost	Mat Cost	Con Cost	Overhead	Total Cost
<b>Roads-County</b>								
<b><u>168th Avenue (G) 445301-Hwy 1416 south then southeast for 3.07 miles</u></b>								
<b><u>169th Avenue (G) 247101-Meade County Line south to Hwy 1416</u></b>								
2017 Gravel	PENN CO HWY (00000)	0.0	0.00	0.00	0.00	42,265.90	0.00	42,265.90
<b><u>169th Avenue (G) 447101-Hwy 1416 south for 1.00 mile</u></b>								
2017 Gravel	PENN CO HWY (00000)	0.0	0.00	0.00	0.00	15,435.90	0.00	15,435.90
<b><u>170th Avenue (G) 445401-Hwy 1416 south to 229th St</u></b>								
2017 Gravel	PENN CO HWY (00000)	0.0	0.00	0.00	0.00	13,052.50	0.00	13,052.50
<b><u>171st Avenue (AST) 247302-0.46 miles S of Meade Co line S to Hwy 1416</u></b>								
1997 Chip Seal	PENN CO HWY (00000)	0.0	0.00	0.00	0.00	25,088.80	0.00	25,088.80
2002 Chip Seal	PENN CO HWY (00000)	0.0	0.00	0.00	0.00	34,483.90	0.00	34,483.90
2007 Chip Seal	HILLS MATERIALS CO (00591)	0.0	0.00	0.00	0.00	36,796.90	0.00	36,796.90
2012 Chip Seal	Jensen Rock Sand & Gravel	0.0	0.00	0.00	0.00	53,608.90	0.00	53,608.90
2019 Chip Seal	PENN CO HWY (00000)	0.0	0.00	0.00	0.00	99,403.00	0.00	99,403.00
2020 Pavement Marking	SD DEPT OF TRANSP-FINANCE (57987)	0.0	0.00	0.00	0.00	1,619.54	44.31	1,663.85
2021 Pavement Marking	SD DEPT OF TRANSP-FINANCE (57987)	0.0	0.00	0.00	0.00	3,896.27	41.26	3,937.53
2022 Pavement Marking	SD DEPT OF TRANSP-FINANCE (57987)	0.0	0.00	0.00	0.00	3,467.96	244.78	3,712.74
2023 Pavement Marking	SD DEPT OF TRANSP-FINANCE (57987)	0.0	0.00	0.00	0.00	3,020.81	293.59	3,314.40
<b><u>171st Avenue (G) 247301-Hwy 1416 south to 229th St</u></b>								
2017 Gravel	PENN CO HWY (00000)	0.0	0.00	0.00	0.00	13,326.60	0.00	13,326.60
<b><u>171st Avenue (G) 247303-Meade County Line south for 0.46 miles</u></b>								
1990 Gravel	PENN CO HWY (00000)	0.0	0.00	0.00	0.00	0.00	0.00	0.00
2017 Gravel	PENN CO HWY (00000)	0.0	0.00	0.00	0.00	7,924.54	0.00	7,924.54
<b><u>173rd Avenue (AC/G) 349201-Meade County Line south to I-90</u></b>								
2000 Chip Seal	PENN CO HWY (00000)	0.0	0.00	0.00	0.00	17,621.50	0.00	17,621.50
2006 Chip Seal	PENN CO HWY (00000)	0.0	0.00	0.00	0.00	34,064.50	0.00	34,064.50
2011 Overlay Mat	HILLS MATERIALS CO (00591)	0.0	0.00	0.00	0.00	268,498.00	0.00	268,498.00
2011 Crack Seal	Not Applicable	0.0	0.00	0.00	0.00	0.00	0.00	0.00
2015 Gravel	Meade County	0.0	0.00	0.00	0.00	0.00	0.00	0.00
2016 Crack Seal	HIGHWAY IMPROVEMENT INC (58572)	0.0	0.00	0.00	0.00	17,407.20	0.00	17,407.20
2020 Pavement Marking	SD DEPT OF TRANSP-FINANCE (57987)	0.0	0.00	0.00	0.00	1,701.20	44.65	1,745.85
2021 Pavement Marking	SD DEPT OF TRANSP-FINANCE (57987)	0.0	0.00	0.00	0.00	4,048.25	41.58	4,089.83
2022 Crack Seal	HIGHWAY IMPROVEMENT INC (58572)	0.0	0.00	0.00	0.00	9,062.32	644.58	9,706.90
2022 Pavement Marking	SD DEPT OF TRANSP-FINANCE (57987)	0.0	0.00	0.00	0.00	3,579.12	254.57	3,833.69

# Pennington County SD

## Annual Cost Summary by Task - Work History

(Annual Task Summary Radio Button-see footer for custom filter)

Reporting Dates 01/01/1918 12/31/2023

\\HWY-PUBWRKSQL\PubWorks\Reports\CostTskByYear0383.rpt

		Labor Hrs	Labor Cost	Eqp Cost	Mat Cost	Con Cost	Overhead	Total Cost
<b>Roads-County</b>								
<b><u>173rd Avenue (AC/G) 349201-Meade County Line south to I-90</u></b>								
2023 Pavement Marking	SD DEPT OF TRANSP-FINANCE (57987)	0.0	0.00	0.00	0.00	3,424.37	335.38	3,759.75
<b><u>173rd Avenue (AST) 148301-Hwy 1416 south to Owanka</u></b>								
2001 Gravel	PENN CO HWY (00000)	0.0	0.00	0.00	0.00	15,473.90	0.00	15,473.90
2007 Chip Seal	PENN CO HWY (00000)	0.0	0.00	0.00	0.00	99,936.70	0.00	99,936.70
2010 Chip Seal	PENN CO HWY (00000)	0.0	0.00	0.00	0.00	140,674.00	0.00	140,674.00
2019 Chip Seal	PENN CO HWY (00000)	0.0	0.00	0.00	0.00	166,815.00	0.00	166,815.00
2020 Pavement Marking	SD DEPT OF TRANSP-FINANCE (57987)	0.0	0.00	0.00	0.00	3,878.73	95.30	3,974.03
2021 Pavement Marking	SD DEPT OF TRANSP-FINANCE (57987)	0.0	0.00	0.00	0.00	9,149.92	88.73	9,238.65
2022 Pavement Marking	SD DEPT OF TRANSP-FINANCE (57987)	0.0	0.00	0.00	0.00	8,069.68	1,224.92	9,294.60
2023 Pavement Marking	SD DEPT OF TRANSP-FINANCE (57987)	0.0	0.00	0.00	0.00	7,794.57	1,629.15	9,423.72
<b><u>173rd Avenue (AST) 149201-I-90 south to Hwy 1416</u></b>								
1995 Chip Seal	HILLS MATERIALS CO (00591)	0.0	0.00	0.00	0.00	29,504.70	0.00	29,504.70
2000 Chip Seal	PENN CO HWY (00000)	0.0	0.00	0.00	0.00	13,701.80	0.00	13,701.80
2006 Chip Seal	PENN CO HWY (00000)	0.0	0.00	0.00	0.00	5,930.22	0.00	5,930.22
2010 Chip Seal	PENN CO HWY (00000)	0.0	0.00	0.00	0.00	13,015.60	0.00	13,015.60
2020 Pavement Marking	SD DEPT OF TRANSP-FINANCE (57987)	0.0	0.00	0.00	0.00	313.02	7.53	320.55
2021 Pavement Marking	SD DEPT OF TRANSP-FINANCE (57987)	0.0	0.00	0.00	0.00	725.62	7.01	732.63
2022 Pavement Marking	SD DEPT OF TRANSP-FINANCE (57987)	0.0	0.00	0.00	0.00	622.45	7.46	629.91
2023 Pavement Marking	SD DEPT OF TRANSP-FINANCE (57987)	0.0	0.00	0.00	0.00	594.21	9.81	604.02
<b><u>173rd Avenue (G) 148302-Owanka south to Base Line Rd</u></b>								
2001 Gravel	PENN CO HWY (00000)	0.0	0.00	0.00	0.00	5,196.02	0.00	5,196.02
2014 Gravel	PENN CO HWY (00000)	0.0	0.00	0.00	0.00	35,423.70	0.00	35,423.70
<b><u>176th Avenue (G) 440901-Base Line Rd northeast for 0.94 miles</u></b>								
1992 Gravel	PENN CO HWY (00000)	0.0	0.00	0.00	0.00	0.00	0.00	0.00
2008 Gravel	PENN CO HWY (00000)	0.0	0.00	0.00	0.00	5,441.05	0.00	5,441.05
2017 Gravel	PENN CO HWY (00000)	0.0	0.00	0.00	0.00	24,479.30	0.00	24,479.30
<b><u>185th Avenue (G) 250403-236th St south to 237th St</u></b>								
1990 Gravel	PENN CO HWY (00000)	0.0	0.00	0.00	0.00	0.00	0.00	0.00
1991 Gravel	PENN CO HWY (00000)	0.0	0.00	0.00	0.00	0.00	0.00	0.00
1998 Gravel	PENN CO HWY (00000)	0.0	0.00	0.00	0.00	14,500.80	0.00	14,500.80
2003 Gravel	PENN CO HWY (00000)	0.0	0.00	0.00	0.00	9,317.34	0.00	9,317.34
2014 Gravel	PENN CO HWY (00000)	0.0	0.00	0.00	0.00	17,987.00	0.00	17,987.00

**Pennington County SD**  
**Annual Cost Summary by Task - Work History**  
 (Annual Task Summary Radio Button-see footer for custom filter)

Reporting Dates 01/01/1918 12/31/2023

\\HWY-PUBWRKSQL\PubWorks\Reports\CostTskByYear0383.rpt

		Labor Hrs	Labor Cost	Eqp Cost	Mat Cost	Con Cost	Overhead	Total Cost
<b><u>Roads-County</u></b>								
<b><u>195th Avenue (G) 251202-239th St south for 0.35 miles</u></b>								
2005 Gravel	PENN CO HWY (00000)	0.0	0.00	0.00	0.00	5,574.92	0.00	5,574.92
2015 Gravel	BOB BAK CONSTRUCTION (63329)	0.0	0.00	0.00	0.00	9,051.42	0.00	9,051.42
<b><u>196th Avenue (G) 251201-Hwy 1416 south to 239th St</u></b>								
2005 Gravel	PENN CO HWY (00000)	0.0	0.00	0.00	0.00	40,933.80	0.00	40,933.80
2015 Gravel	BOB BAK CONSTRUCTION (63329)	0.0	0.00	0.00	0.00	80,719.30	0.00	80,719.30
<b><u>200th Avenue (G) 451702-222 St north for 1.15 miles</u></b>								
2013 Gravel	Not Applicable	0.0	0.00	0.00	0.00	0.00	0.00	0.00
<b><u>213th Street (G) 352501-Pedro Rd east to Haakon County Line</u></b>								
2000 Gravel	Velder Sand & Gravel	0.0	0.00	0.00	0.00	14,585.90	0.00	14,585.90
2002 Gravel	Ghost Bear Trucking	0.0	0.00	0.00	0.00	15,362.00	0.00	15,362.00
2010 Gravel	PENN CO HWY (00000)	0.0	0.00	0.00	0.00	34,763.30	0.00	34,763.30
2011 Gravel	PENN CO HWY (00000)	0.0	0.00	0.00	0.00	11,838.60	0.00	11,838.60
2021 Gravel	PENN CO HWY (in-house)	0.0	0.00	0.00	17,695.82	26,027.00	50.18	43,773.00
<b><u>213th Street (G) 452201-Cheney Rd east for 1.75 miles</u></b>								
1999 Gravel	PENN CO HWY (00000)	0.0	0.00	0.00	0.00	12,818.50	0.00	12,818.50
2016 Gravel	PENN CO HWY (00000)	0.0	0.00	0.00	0.00	19,468.30	0.00	19,468.30
<b><u>222nd Street (G) 151106-Pedro Rd (west leg) east to Big Foot Rd</u></b>								
1991 Gravel	PENN CO HWY (00000)	0.0	0.00	0.00	0.00	0.00	0.00	0.00
1997 Gravel	PENN CO HWY (00000)	0.0	0.00	0.00	0.00	46,166.10	0.00	46,166.10
2006 Gravel	PENN CO HWY (00000)	0.0	0.00	0.00	0.00	19,340.20	0.00	19,340.20
2015 Gravel	PENN CO HWY (00000)	0.0	0.00	0.00	0.00	21,789.70	0.00	21,789.70
<b><u>222nd Street (G) 151304-Quinn Rd east to Pedro Rd (west leg)</u></b>								
2001 Gravel	PENN CO HWY (00000)	0.0	0.00	0.00	0.00	18,355.10	0.00	18,355.10
2003 Gravel	PENN CO HWY (00000)	0.0	0.00	0.00	0.00	19,867.70	0.00	19,867.70
2013 Gravel	PENN CO HWY (00000)	0.0	0.00	0.00	0.00	31,399.30	0.00	31,399.30
<b><u>222nd Street (G) 251803-Denke Rd east to second leg of Quinn Rd</u></b>								
1990 Gravel	PENN CO HWY (00000)	0.0	0.00	0.00	0.00	0.00	0.00	0.00
2000 Gravel	PENN CO HWY (00000)	0.0	0.00	0.00	0.00	6,557.24	0.00	6,557.24
2003 Gravel	PENN CO HWY (00000)	0.0	0.00	0.00	0.00	4,927.01	0.00	4,927.01
2004 Gravel	PENN CO HWY (00000)	0.0	0.00	0.00	0.00	10,307.80	0.00	10,307.80
2010 Gravel	PENN CO HWY (00000)	0.0	0.00	0.00	0.00	9,303.16	0.00	9,303.16
2014 Gravel	PENN CO HWY (00000)	0.0	0.00	0.00	0.00	32,155.20	0.00	32,155.20

**Pennington County SD**  
**Annual Cost Summary by Task - Work History**  
 (Annual Task Summary Radio Button-see footer for custom filter)

Reporting Dates 01/01/1918 12/31/2023

\\HWY-PUBWRKSQL\PubWorks\Reports\CostTskByYear0383.rpt

		Labor Hrs	Labor Cost	Eqp Cost	Mat Cost	Con Cost	Overhead	Total Cost
<b><u>Roads-County</u></b>								
<b><u>222nd Street (G) 251803-Denke Rd east to second leg of Quinn Rd</u></b>								
<b><u>222nd Street (G) 350101-Creighton Rd west for 4.69 miles</u></b>								
2000 Gravel	PENN CO HWY (00000)	0.0	0.00	0.00	0.00	35,368.00	0.00	35,368.00
2008 Gravel	PENN CO HWY (00000)	0.0	0.00	0.00	0.00	76,768.00	0.00	76,768.00
2016 Gravel	PENN CO HWY (00000)	0.0	0.00	0.00	0.00	29,312.20	0.00	29,312.20
2017 Gravel	PENN CO HWY (00000)	0.0	0.00	0.00	0.00	59,323.80	0.00	59,323.80
2020 Mag Water	DUSTBUSTERS ENTERPRISES INC (65649)	8.0	208.88	535.00	724.42	0.00	418.34	1,886.64
<b><u>222nd Street (G) 351701-Big Foot Rd east to 200th Ave</u></b>								
2010 Gravel	PENN CO HWY (00000)	0.0	0.00	0.00	0.00	23,399.70	0.00	23,399.70
<b><u>222nd Street (G) 451701-200th Ave east for 0.54 miles</u></b>								
2010 Gravel	PENN CO HWY (00000)	0.0	0.00	0.00	0.00	5,792.61	0.00	5,792.61
<b><u>223rd Street (G) 351501-Quinn Rd NE to 197th Ave then E to Big Foot Rd</u></b>								
1991 Gravel	PENN CO HWY (00000)	0.0	0.00	0.00	0.00	0.00	0.00	0.00
1997 Gravel	PENN CO HWY (00000)	0.0	0.00	0.00	0.00	28,412.10	0.00	28,412.10
2015 Gravel	PENN CO HWY (00000)	0.0	0.00	0.00	0.00	21,802.50	0.00	21,802.50
2016 Gravel	PENN CO HWY (00000)	0.0	0.00	0.00	0.00	38,408.20	0.00	38,408.20
<b><u>225th Street (AC) 221701-143rd St east to Dyess Ave</u></b>								
2001 Chip Seal	PENN CO HWY (00000)	0.0	0.00	0.00	0.00	13,186.40	0.00	13,186.40
2004 Overlay Mat	HILLS MATERIALS CO (00591)	0.0	0.00	0.00	0.00	25,915.10	0.00	25,915.10
2005 Crack Seal	Roadway Services	0.0	0.00	0.00	0.00	899.17	0.00	899.17
2008 Crack Seal	HIGHWAY IMPROVEMENT INC (58572)	0.0	0.00	0.00	0.00	2,244.97	0.00	2,244.97
2012 Chip Seal	PENN CO HWY (00000)	0.0	0.00	0.00	0.00	26,431.00	0.00	26,431.00
2012 Crack Seal	HIGHWAY IMPROVEMENT INC (58572)	0.0	0.00	0.00	0.00	2,917.13	0.00	2,917.13
2016 Crack Seal	HIGHWAY IMPROVEMENT INC (58572)	0.0	0.00	0.00	0.00	2,804.21	0.00	2,804.21
2020 Chip Seal	SIMON CONTRACTORS OF SOUTH DAK	0.0	0.00	0.00	0.00	24,218.93	34.22	24,253.15
2020 Pavement Marking	SD DEPT OF TRANSP-FINANCE (57987)	0.0	0.00	0.00	0.00	871.01	17.11	888.12
2021 Pavement Marking	SD DEPT OF TRANSP-FINANCE (57987)	0.0	0.00	0.00	0.00	1,811.83	15.93	1,827.76
2022 Pavement Marking	SD DEPT OF TRANSP-FINANCE (57987)	0.0	0.00	0.00	0.00	1,578.37	43.01	1,621.38
2023 Crack Seal	HIGHWAY IMPROVEMENT INC (58572)	0.0	0.00	0.00	0.00	5,545.53	208.09	5,753.62
2023 Pavement Marking	SD DEPT OF TRANSP-FINANCE (57987)	0.0	0.00	0.00	0.00	1,943.29	72.92	2,016.21
<b><u>225th Street (AC) 227202-150th Plc east to 151st Ave</u></b>								
1992 Chip Seal	PENN CO HWY (00000)	0.0	0.00	0.00	0.00	0.00	0.00	0.00
1994 Chip Seal	PENN CO HWY (00000)	0.0	0.00	0.00	0.00	24,597.00	0.00	24,597.00

**Pennington County SD**  
**Annual Cost Summary by Task - Work History**  
 (Annual Task Summary Radio Button-see footer for custom filter)

Reporting Dates 01/01/1918 12/31/2023

\\HWY-PUBWRKSQL\PubWorks\Reports\CostTskByYear0383.rpt

		Labor Hrs	Labor Cost	Eqp Cost	Mat Cost	Con Cost	Overhead	Total Cost
<b><u>Roads-County</u></b>								
<b><u>225th Street (AC) 227202-150th Plc east to 151st Ave</u></b>								
1996 Overlay Mat	HILLS MATERIALS CO (00591)	0.0	0.00	0.00	0.00	72,964.20	0.00	72,964.20
2002 Chip Seal	PENN CO HWY (00000)	0.0	0.00	0.00	0.00	30,933.10	0.00	30,933.10
2006 Crack Seal	Roadway Services	0.0	0.00	0.00	0.00	3,682.20	0.00	3,682.20
2010 Overlay Mat	J & J ASPHALT CO (62356)	0.0	0.00	0.00	0.00	217,036.00	0.00	217,036.00
2010 Chip Seal	PENN CO HWY (00000)	0.0	0.00	0.00	0.00	28,070.80	0.00	28,070.80
2010 Crack Seal	Not Applicable	0.0	0.00	0.00	0.00	0.00	0.00	0.00
2017 Crack Seal	HIGHWAY IMPROVEMENT INC (58572)	0.0	0.00	0.00	0.00	5,371.98	0.00	5,371.98
2018 Chip Seal	PENN CO HWY (00000)	0.0	0.00	0.00	0.00	27,861.60	0.00	27,861.60
2020 Pavement Marking	SD DEPT OF TRANSP-FINANCE (57987)	0.0	0.00	0.00	0.00	802.97	17.11	820.08
2021 Pavement Marking	SD DEPT OF TRANSP-FINANCE (57987)	0.0	0.00	0.00	0.00	1,804.36	15.93	1,820.29
2022 Crack Seal	HIGHWAY IMPROVEMENT INC (58572)	0.0	0.00	0.00	0.00	3,834.06	104.49	3,938.55
2022 Pavement Marking	SD DEPT OF TRANSP-FINANCE (57987)	0.0	0.00	0.00	0.00	1,578.37	43.01	1,621.38
2023 Pavement Marking	SD DEPT OF TRANSP-FINANCE (57987)	0.0	0.00	0.00	0.00	1,941.83	72.87	2,014.70
<b><u>225th Street (G) 221702-Dyess Ave east to 0.41 miles east of N Elk Vale Rd</u></b>								
2006 Gravel	PENN CO HWY (00000)	0.0	0.00	0.00	0.00	27,316.80	0.00	27,316.80
2007 Gravel	PENN CO HWY (00000)	0.0	0.00	0.00	0.00	10,829.20	0.00	10,829.20
2016 Gravel	PENN CO HWY (00000)	0.0	0.00	0.00	0.00	39,640.50	0.00	39,640.50
2023 Mag Water	DUSTBUSTERS ENTERPRISES INC (65649)	6.5	199.23	332.50	4,450.50	0.00	408.12	5,390.34
<b><u>225th Street (G) 227201-151st Ave east to 154th Ave</u></b>								
1990 Gravel	PENN CO HWY (00000)	0.0	0.00	0.00	0.00	0.00	0.00	0.00
1993 Gravel	Unknown	0.0	0.00	0.00	0.00	0.00	0.00	0.00
2002 Gravel	PENN CO HWY (00000)	0.0	0.00	0.00	0.00	7,796.82	0.00	7,796.82
2005 Gravel	PENN CO HWY (00000)	0.0	0.00	0.00	0.00	12,589.80	0.00	12,589.80
2006 Gravel	PENN CO HWY (00000)	0.0	0.00	0.00	0.00	30,038.60	0.00	30,038.60
2012 Gravel	PENN CO HWY (00000)	0.0	0.00	0.00	0.00	37,080.60	0.00	37,080.60
2021 Gravel	PENN CO HWY (in-house)	972.5	21,630.26	69,500.00	46,035.57	0.00	14,225.24	151,391.05
2023 Mag Water	PENN CO HWY (in-house)	3.0	76.38	150.00	0.00	0.00	80.89	307.27
<b><u>226th Street (G) 240301-154th Ave east to 161st Ave</u></b>								
1991 Gravel	PENN CO HWY (00000)	0.0	0.00	0.00	0.00	0.00	0.00	0.00
1995 Gravel	PENN CO HWY (00000)	0.0	0.00	0.00	0.00	58,037.40	0.00	58,037.40
2001 Gravel	PENN CO HWY (00000)	0.0	0.00	0.00	0.00	12,526.80	0.00	12,526.80
2002 Gravel	PENN CO HWY (00000)	0.0	0.00	0.00	0.00	3,280.95	0.00	3,280.95
2005 Gravel	PENN CO HWY (00000)	0.0	0.00	0.00	0.00	94,489.30	0.00	94,489.30
2014 Gravel	PENN CO HWY (00000)	0.0	0.00	0.00	0.00	31,191.50	0.00	31,191.50



**Pennington County SD**  
**Annual Cost Summary by Task - Work History**  
 (Annual Task Summary Radio Button-see footer for custom filter)

Reporting Dates 01/01/1918 12/31/2023

\\HWY-PUBWRKSQL\PubWorks\Reports\CostTskByYear0383.rpt

		Labor Hrs	Labor Cost	Eqp Cost	Mat Cost	Con Cost	Overhead	Total Cost
<b><u>Roads-County</u></b>								
<b><u>226th Street (G) 240301-154th Ave east to 161st Ave</u></b>								
2015 Gravel	PENN CO HWY (00000)	0.0	0.00	0.00	0.00	80,678.10	0.00	80,678.10
<b><u>226th Street (G) 340101-167th Ave east to 0.77 miles east of 169th Ave</u></b>								
1992 Gravel	PENN CO HWY (00000)	0.0	0.00	0.00	0.00	0.00	0.00	0.00
2016 Gravel	PENN CO HWY (00000)	0.0	0.00	0.00	0.00	34,482.00	0.00	34,482.00
<b><u>226th Street (G) 344601-161st Ave east to 165th Ave</u></b>								
1991 Gravel	PENN CO HWY (00000)	0.0	0.00	0.00	0.00	0.00	0.00	0.00
2001 Gravel	PENN CO HWY (00000)	0.0	0.00	0.00	0.00	24,061.70	0.00	24,061.70
2009 Gravel	PENN CO HWY (00000)	0.0	0.00	0.00	0.00	44,516.80	0.00	44,516.80
2015 Gravel	PENN CO HWY (00000)	0.0	0.00	0.00	0.00	46,046.80	0.00	46,046.80
<b><u>226th Street (G) 449202-173rd Ave east for 0.53 miles</u></b>								
2006 Gravel	PENN CO HWY (00000)	0.0	0.00	0.00	0.00	5,094.00	0.00	5,094.00
2007 Gravel	PENN CO HWY (00000)	0.0	0.00	0.00	0.00	2,945.87	0.00	2,945.87
2016 Gravel	PENN CO HWY (00000)	0.0	0.00	0.00	0.00	9,797.43	0.00	9,797.43
<b><u>227th Street (G) 344701-161st Ave east to 169th Ave</u></b>								
2000 Gravel	PENN CO HWY (00000)	0.0	0.00	0.00	0.00	13,628.80	0.00	13,628.80
2001 Gravel	PENN CO HWY (00000)	0.0	0.00	0.00	0.00	3,839.83	0.00	3,839.83
2005 Gravel	PENN CO HWY (00000)	0.0	0.00	0.00	0.00	8,505.94	0.00	8,505.94
2015 Gravel	PENN CO HWY (00000)	0.0	0.00	0.00	0.00	56,946.50	0.00	56,946.50
2016 Gravel	PENN CO HWY (00000)	0.0	0.00	0.00	0.00	37,738.80	0.00	37,738.80
<b><u>227th Street (G) 344702-0.55 miles W of 161st Ave east to 161st Ave</u></b>								
2008 Gravel	PENN CO HWY (00000)	0.0	0.00	0.00	0.00	4,565.68	0.00	4,565.68
2015 Gravel	PENN CO HWY (00000)	0.0	0.00	0.00	0.00	5,307.20	0.00	5,307.20
<b><u>227th Street (G) 449201-173rd Ave east for 0.74 miles</u></b>								
2016 Gravel	PENN CO HWY (00000)	0.0	0.00	0.00	0.00	9,810.49	0.00	9,810.49
<b><u>227th Street (G) 549201-173rd Ave northwest for 0.17 miles</u></b>								
2016 Gravel	PENN CO HWY (00000)	0.0	0.00	0.00	0.00	2,933.72	0.00	2,933.72
<b><u>229th Street (AST) 420802-Radar Hill Rd east to Hidden Springs Rd</u></b>								
2008 Chip Seal	PENN CO HWY (00000)	0.0	0.00	0.00	0.00	8,387.72	0.00	8,387.72
2014 Chip Seal	BITUMINOUS PAVING INC (62771)	0.0	0.00	0.00	0.00	10,227.20	0.00	10,227.20
2020 Chip Seal	SIMON CONTRACTORS OF SOUTH DAK	0.0	0.00	0.00	0.00	7,813.80	8.90	7,822.70
<b><u>229th Street (G) 444402-156th Ave east to 161st Ave</u></b>								

**Pennington County SD**  
**Annual Cost Summary by Task - Work History**  
 (Annual Task Summary Radio Button-see footer for custom filter)

Reporting Dates 01/01/1918 12/31/2023

\\HWY-PUBWRKSQL\PubWorks\Reports\CostTskByYear0383.rpt

		Labor Hrs	Labor Cost	Eqp Cost	Mat Cost	Con Cost	Overhead	Total Cost
<b><u>Roads-County</u></b>								
<b><u>229th Street (G) 444402-156th Ave east to 161st Ave</u></b>								
2008 Gravel	PENN CO HWY (00000)	0.0	0.00	0.00	0.00	26,836.00	0.00	26,836.00
2015 Gravel	PENN CO HWY (00000)	0.0	0.00	0.00	0.00	46,636.70	0.00	46,636.70
<b><u>230th Street (G) 445001-161st Ave east for 0.20 miles</u></b>								
2016 Gravel	PENN CO HWY (00000)	0.0	0.00	0.00	0.00	5,933.40	0.00	5,933.40
<b><u>230th Street (G) 453101-Quinn Rd east to Big Foot Rd</u></b>								
1997 Gravel	PENN CO HWY (00000)	0.0	0.00	0.00	0.00	28,947.70	0.00	28,947.70
2003 Reconstruct/Realign	Bates Construction	0.0	0.00	0.00	0.00	21,910.50	0.00	21,910.50
2004 Reconstruct/Realign	Bates Construction	0.0	0.00	0.00	0.00	42,987.50	0.00	42,987.50
2013 Gravel	PENN CO HWY (00000)	0.0	0.00	0.00	0.00	57,126.80	0.00	57,126.80
<b><u>232nd Street (G) 246201-157th Ave east to 161st Ave</u></b>								
1994 Gravel	PENN CO HWY (00000)	0.0	0.00	0.00	0.00	0.00	0.00	0.00
2007 Gravel	PENN CO HWY (00000)	0.0	0.00	0.00	0.00	21,516.00	0.00	21,516.00
2016 Gravel	PENN CO HWY (00000)	0.0	0.00	0.00	0.00	32,509.40	0.00	32,509.40
<b><u>233rd Street (G) 347001-161st Ave east to Sharpe Rd</u></b>								
1990 Gravel	PENN CO HWY (00000)	0.0	0.00	0.00	0.00	0.00	0.00	0.00
2001 Gravel	PENN CO HWY (00000)	0.0	0.00	0.00	0.00	13,041.20	0.00	13,041.20
2002 Gravel	PENN CO HWY (00000)	0.0	0.00	0.00	0.00	23,698.40	0.00	23,698.40
2011 Gravel	PENN CO HWY (00000)	0.0	0.00	0.00	0.00	23,314.80	0.00	23,314.80
<b><u>233rd Street (G/AST) 145703-154th Ave east to 161st Ave</u></b>								
1999 Gravel	PENN CO HWY (00000)	0.0	0.00	0.00	0.00	39,034.10	0.00	39,034.10
2002 Gravel	PENN CO HWY (00000)	0.0	0.00	0.00	0.00	26,165.40	0.00	26,165.40
2006 Gravel	PENN CO HWY (00000)	0.0	0.00	0.00	0.00	29,860.30	0.00	29,860.30
2007 Gravel	PENN CO HWY (00000)	0.0	0.00	0.00	0.00	20,115.40	0.00	20,115.40
2013 Gravel	PENN CO HWY (00000)	0.0	0.00	0.00	0.00	111,945.00	0.00	111,945.00
2014 Reconstruct/Realign	PENN CO HWY (00000)	0.0	0.00	0.00	0.00	51,046.50	0.00	51,046.50
2015 Reconstruct/Realign	PENN CO HWY (00000)	0.0	0.00	0.00	0.00	1,139.85	0.00	1,139.85
2015 Chip Seal	PENN CO HWY (00000)	0.0	0.00	0.00	0.00	12,352.30	0.00	12,352.30
2016 Chip Seal	PENN CO HWY (00000)	0.0	0.00	0.00	0.00	6,004.50	0.00	6,004.50
2016 Gravel	PENN CO HWY (00000)	0.0	0.00	0.00	0.00	31,694.30	0.00	31,694.30
2020 Pavement Marking	SD DEPT OF TRANSP-FINANCE (57987)	0.0	0.00	0.00	0.00	217.75	119.93	337.68
2021 Pavement Marking	SD DEPT OF TRANSP-FINANCE (57987)	0.0	0.00	0.00	0.00	23.89	55.84	79.73
2022 Fog Seal	SIMON CONTRACTORS OF SOUTH DAKK	19.3	344.41	293.75	651.10	0.00	504.00	1,793.26
2022 Chip Seal	PENN CO HWY (in-house)	62.3	1,362.07	1,695.00	3,210.94	0.00	2,216.59	8,484.60

**Pennington County SD**  
**Annual Cost Summary by Task - Work History**  
 (Annual Task Summary Radio Button-see footer for custom filter)

Reporting Dates 01/01/1918 12/31/2023

\\HWY-PUBWRKSQL\PubWorks\Reports\CostTskByYear0383.rpt

		Labor Hrs	Labor Cost	Eqp Cost	Mat Cost	Con Cost	Overhead	Total Cost
<b><u>Roads-County</u></b>								
<b><u>233rd Street (G/AST) 145703-154th Ave east to 161st Ave</u></b>								
2022 Pavement Marking	SD DEPT OF TRANSP-FINANCE (57987)	0.0	0.00	0.00	0.00	533.53	101.92	635.45
2023 Gravel	PENN CO HWY (in-house)	1,108.5	28,451.49	77,860.00	50,739.96	0.00	61,951.07	219,002.53
2023 Pavement Marking	SD DEPT OF TRANSP-FINANCE (57987)	0.0	0.00	0.00	0.00	474.20	124.74	598.94
<b><u>234th Street (G) 346601-158th Ave east to 159th Ave</u></b>								
2008 Gravel	PENN CO HWY (00000)	0.0	0.00	0.00	0.00	5,006.14	0.00	5,006.14
2009 Gravel	PENN CO HWY (00000)	0.0	0.00	0.00	0.00	6,993.78	0.00	6,993.78
2016 Gravel	PENN CO HWY (00000)	0.0	0.00	0.00	0.00	11,065.70	0.00	11,065.70
<b><u>236th Street (G) 250402-Crooked Creek Rd east to 185th Ave</u></b>								
1990 Gravel	PENN CO HWY (00000)	0.0	0.00	0.00	0.00	0.00	0.00	0.00
1991 Gravel	PENN CO HWY (00000)	0.0	0.00	0.00	0.00	0.00	0.00	0.00
1998 Gravel	PENN CO HWY (00000)	0.0	0.00	0.00	0.00	22,331.30	0.00	22,331.30
2014 Gravel	PENN CO HWY (00000)	0.0	0.00	0.00	0.00	32,497.30	0.00	32,497.30
<b><u>237th Street (G) 250404-185th Ave east to Sage Creek Rd</u></b>								
1990 Gravel	PENN CO HWY (00000)	0.0	0.00	0.00	0.00	0.00	0.00	0.00
1991 Gravel	PENN CO HWY (00000)	0.0	0.00	0.00	0.00	0.00	0.00	0.00
1998 Gravel	PENN CO HWY (00000)	0.0	0.00	0.00	0.00	17,111.00	0.00	17,111.00
2003 Gravel	PENN CO HWY (00000)	0.0	0.00	0.00	0.00	7,393.98	0.00	7,393.98
2014 Gravel	PENN CO HWY (00000)	0.0	0.00	0.00	0.00	30,352.00	0.00	30,352.00
<b><u>239th Street (G) 251203-195th Ave east to 196th Ave</u></b>								
2005 Gravel	PENN CO HWY (00000)	0.0	0.00	0.00	0.00	7,786.94	0.00	7,786.94
2015 Gravel	BOB BAK CONSTRUCTION (63329)	0.0	0.00	0.00	0.00	28,730.00	0.00	28,730.00
<b><u>246th Street (G) 257801-Spring Draw Rd east to E Hwy 44</u></b>								
1999 Gravel	PENN CO HWY (00000)	0.0	0.00	0.00	0.00	10,574.90	0.00	10,574.90
2014 Gravel	PENN CO HWY (00000)	0.0	0.00	0.00	0.00	21,606.00	0.00	21,606.00
<b><u>47th Avenue West (AC) 428801-Wilderness Canyon Rd northeast to Bears Loose Rd</u></b>								
1994 Chip Seal	PENN CO HWY (00000)	0.0	0.00	0.00	0.00	13,259.40	0.00	13,259.40
1999 Overlay Mat	HILLS MATERIALS CO (00591)	0.0	0.00	0.00	0.00	59,189.40	0.00	59,189.40
2006 Chip Seal	HILLS MATERIALS CO (00591)	0.0	0.00	0.00	0.00	13,152.70	0.00	13,152.70
2013 Crack Seal	HIGHWAY IMPROVEMENT INC (58572)	0.0	0.00	0.00	0.00	1,012.99	0.00	1,012.99
2014 Chip Seal	BITUMINOUS PAVING INC (62771)	0.0	0.00	0.00	0.00	30,121.60	0.00	30,121.60
2018 Crack Seal	ASTECH CORP (64650)	0.0	0.00	0.00	0.00	538.36	0.00	538.36
2020 Pavement Marking	SD DEPT OF TRANSP-FINANCE (57987)	0.0	0.00	0.00	0.00	1,007.11	18.31	1,025.42

# Pennington County SD

## Annual Cost Summary by Task - Work History

(Annual Task Summary Radio Button-see footer for custom filter)

Reporting Dates 01/01/1918 12/31/2023

\\HWY-PUBWRKSQL\PubWorks\Reports\CostTskByYear0383.rpt

		Labor Hrs	Labor Cost	Eqp Cost	Mat Cost	Con Cost	Overhead	Total Cost
<b>Roads-County</b>								
<b><u>47th Avenue West (AC) 428801-Wilderness Canyon Rd northeast to Bears Loose Rd</u></b>								
2021 Pavement Marking	SD DEPT OF TRANSP-FINANCE (57987)	0.0	0.00	0.00	0.00	2,375.01	17.05	2,392.06
2022 Chip Seal	SIMON CONTRACTORS OF SOUTH DAK	0.0	0.00	0.00	0.00	19,809.42	577.63	20,387.05
2022 Pavement Marking	SD DEPT OF TRANSP-FINANCE (57987)	0.0	0.00	0.00	0.00	6,469.09	188.64	6,657.73
2023 Pavement Marking	SD DEPT OF TRANSP-FINANCE (57987)	0.0	0.00	0.00	0.00	3,406.24	136.76	3,543.00
<b><u>A Avenue S (AC) 146801-Hwy 1416 south for 0.57 miles</u></b>								
1991 Chip Seal	PENN CO HWY (00000)	0.0	0.00	0.00	0.00	0.00	0.00	0.00
1996 Chip Seal	PENN CO HWY (00000)	0.0	0.00	0.00	0.00	4,891.81	0.00	4,891.81
2001 Chip Seal	PENN CO HWY (00000)	0.0	0.00	0.00	0.00	3,533.04	0.00	3,533.04
2009 Chip Seal	PENN CO HWY (00000)	0.0	0.00	0.00	0.00	27,616.50	0.00	27,616.50
2015 Crack Seal	HIGHWAY IMPROVEMENT INC (58572)	0.0	0.00	0.00	0.00	2,983.12	0.00	2,983.12
2017 Overlay Mat	WESTERN CONSTRUCTION INC (59891)	0.0	0.00	0.00	0.00	136,826.00	0.00	136,826.00
2020 Pavement Marking	SD DEPT OF TRANSP-FINANCE (57987)	4.0	77.72	140.00	0.00	585.21	55.74	858.67
2021 Crack Seal	ASTECH CORP (64650)	0.0	0.00	0.00	0.00	1,147.87	4.54	1,152.41
2021 Pavement Marking	SD DEPT OF TRANSP-FINANCE (57987)	0.0	0.00	0.00	0.00	1,065.36	9.08	1,074.44
2022 Fog Seal	PENN CO HWY (in-house)	52.9	1,062.65	787.50	1,747.09	0.00	851.01	4,448.25
2022 Chip Seal	PENN CO HWY (in-house)	244.8	5,262.44	9,692.50	14,810.62	0.00	4,400.00	34,165.57
2023 Pavement Marking	SD DEPT OF TRANSP-FINANCE (57987)	0.0	0.00	0.00	0.00	461.00	9.86	470.86
<b><u>Airport Road S (G) 223601-E Hwy 44 south for 0.67 miles</u></b>								
2007 Gravel	PENN CO HWY (00000)	0.0	0.00	0.00	0.00	13,237.20	0.00	13,237.20
2016 Gravel	PENN CO HWY (00000)	0.0	0.00	0.00	0.00	17,129.40	0.00	17,129.40
2022 Gravel	PENN CO HWY (in-house)	113.3	2,546.65	8,575.00	5,677.10	0.00	2,212.26	19,011.01
<b><u>Albert Lane (AC) 420401-Plateau Ln east to Ellendale Dr</u></b>								
2000 Chip Seal	HILLS MATERIALS CO (00591)	0.0	0.00	0.00	0.00	3,439.87	0.00	3,439.87
2007 Chip Seal	HILLS MATERIALS CO (00591)	0.0	0.00	0.00	0.00	4,922.88	0.00	4,922.88
2014 Crack Seal	HIGHWAY IMPROVEMENT INC (58572)	0.0	0.00	0.00	0.00	4,913.60	0.00	4,913.60
<b><u>Albertta Drive (AST) 425301-Sheridan Lake Rd southeast to Dunsmore Rd</u></b>								
1993 Chip Seal	HILLS MATERIALS CO (00591)	0.0	0.00	0.00	0.00	10,601.00	0.00	10,601.00
2000 Chip Seal	HILLS MATERIALS CO (00591)	0.0	0.00	0.00	0.00	7,794.19	0.00	7,794.19
2004 Overlay Mat	HILLS MATERIALS CO (00591)	0.0	0.00	0.00	0.00	4,370.21	0.00	4,370.21
2005 Chip Seal	Road Guy	0.0	0.00	0.00	0.00	8,929.28	0.00	8,929.28
2011 Chip Seal	BITUMINOUS PAVING INC (62771)	0.0	0.00	0.00	0.00	16,682.50	0.00	16,682.50
2017 Chip Seal	BITUMINOUS PAVING INC (62771)	0.0	0.00	0.00	0.00	15,410.70	0.00	15,410.70
2022 Chip Seal	SIMON CONTRACTORS OF SOUTH DAK	0.0	0.00	0.00	0.00	23,756.01	492.02	24,248.03

# Pennington County SD

## Annual Cost Summary by Task - Work History

(Annual Task Summary Radio Button-see footer for custom filter)

Reporting Dates 01/01/1918 12/31/2023

\\HWY-PUBWRKSQL\PubWorks\Reports\CostTskByYear0383.rpt

		Labor Hrs	Labor Cost	Eqp Cost	Mat Cost	Con Cost	Overhead	Total Cost
<b>Roads-County</b>								
<b>Anderson Road (AC) 221001-Long View Rd south to E Hwy 44</b>								
1997 Chip Seal	PENN CO HWY (00000)	0.0	0.00	0.00	0.00	9,607.84	0.00	9,607.84
2002 Chip Seal	PENN CO HWY (00000)	0.0	0.00	0.00	0.00	7,242.15	0.00	7,242.15
2006 Overlay Mat	BORDER STATES PAVING INC (00105)	0.0	0.00	0.00	0.00	216,686.00	0.00	216,686.00
2013 Crack Seal	HIGHWAY IMPROVEMENT INC (58572)	0.0	0.00	0.00	0.00	3,304.14	0.00	3,304.14
2014 Chip Seal	BITUMINOUS PAVING INC (62771)	0.0	0.00	0.00	0.00	38,682.30	0.00	38,682.30
2017 Crack Seal	HIGHWAY IMPROVEMENT INC (58572)	0.0	0.00	0.00	0.00	2,088.31	0.00	2,088.31
2020 Pavement Marking	SD DEPT OF TRANSP-FINANCE (57987)	0.0	0.00	0.00	0.00	721.31	17.28	738.59
2021 Crack Seal	ASTECH CORP (64650)	0.0	0.00	0.00	0.00	1,004.39	8.04	1,012.43
2021 Pavement Marking	SD DEPT OF TRANSP-FINANCE (57987)	0.0	0.00	0.00	0.00	1,676.22	16.09	1,692.31
2022 Pavement Marking	SD DEPT OF TRANSP-FINANCE (57987)	0.0	0.00	0.00	0.00	1,645.06	45.28	1,690.34
2023 Pavement Marking	SD DEPT OF TRANSP-FINANCE (57987)	0.0	0.00	0.00	0.00	1,559.42	59.10	1,618.52
<b>Anderson Road (AC) 221002-E Hwy 44 south to Southside Dr</b>								
1996 Overlay Mat	HILLS MATERIALS CO (00591)	0.0	0.00	0.00	0.00	115,989.00	0.00	115,989.00
2003 Chip Seal	PENN CO HWY (00000)	0.0	0.00	0.00	0.00	12,586.20	0.00	12,586.20
2005 Crack Seal	Roadway Services	0.0	0.00	0.00	0.00	1,144.74	0.00	1,144.74
2011 Chip Seal	BITUMINOUS PAVING INC (62771)	0.0	0.00	0.00	0.00	26,745.50	0.00	26,745.50
2012 Crack Seal	Roadway Services	0.0	0.00	0.00	0.00	6,339.03	0.00	6,339.03
2016 Crack Seal	HIGHWAY IMPROVEMENT INC (58572)	0.0	0.00	0.00	0.00	4,127.63	0.00	4,127.63
2019 Chip Seal	SIMON CONTRACTORS OF SOUTH DAK	0.0	0.00	0.00	0.00	24,119.60	0.00	24,119.60
2020 Pavement Marking	SD DEPT OF TRANSP-FINANCE (57987)	0.0	0.00	0.00	0.00	721.31	17.62	738.93
2021 Pavement Marking	SD DEPT OF TRANSP-FINANCE (57987)	0.0	0.00	0.00	0.00	1,676.22	16.41	1,692.63
2022 Crack Seal	HIGHWAY IMPROVEMENT INC (58572)	0.0	0.00	0.00	0.00	3,717.88	104.36	3,822.24
2022 Pavement Marking	SD DEPT OF TRANSP-FINANCE (57987)	0.0	0.00	0.00	0.00	1,622.83	45.55	1,668.38
2023 Pavement Marking	SD DEPT OF TRANSP-FINANCE (57987)	0.0	0.00	0.00	0.00	1,552.47	60.00	1,612.47
<b>Anderson Road (AC) 221003-0.35 north Of Long View Rd south to Long View Rd</b>								
1997 Chip Seal	PENN CO HWY (00000)	0.0	0.00	0.00	0.00	9,607.84	0.00	9,607.84
2002 Chip Seal	PENN CO HWY (00000)	0.0	0.00	0.00	0.00	7,242.15	0.00	7,242.15
2006 Overlay Mat	BORDER STATES PAVING INC (00105)	0.0	0.00	0.00	0.00	216,686.00	0.00	216,686.00
2013 Crack Seal	HIGHWAY IMPROVEMENT INC (58572)	0.0	0.00	0.00	0.00	1,144.29	0.00	1,144.29
2016 Chip Seal	HILLS MATERIALS CO (00591)	0.0	0.00	0.00	0.00	3,319.43	0.00	3,319.43
2017 Chip Seal	HILLS MATERIALS CO (00591)	0.0	0.00	0.00	0.00	197.24	0.00	197.24
2018 Crack Seal	ASTECH CORP (64650)	0.0	0.00	0.00	0.00	1,401.40	0.00	1,401.40
2020 Pavement Marking	SD DEPT OF TRANSP-FINANCE (57987)	0.0	0.00	0.00	0.00	258.58	5.99	264.57
2021 Pavement Marking	SD DEPT OF TRANSP-FINANCE (57987)	0.0	0.00	0.00	0.00	600.46	5.58	606.04
2022 Pavement Marking	SD DEPT OF TRANSP-FINANCE (57987)	0.0	0.00	0.00	0.00	577.99	5.51	583.50



# Pennington County SD

## Annual Cost Summary by Task - Work History

(Annual Task Summary Radio Button-see footer for custom filter)

Reporting Dates 01/01/1918 12/31/2023

\\HWY-PUBWRKSQL\PubWorks\Reports\CostTskByYear0383.rpt

		Labor Hrs	Labor Cost	Eqp Cost	Mat Cost	Con Cost	Overhead	Total Cost
<b>Roads-County</b>								
<b><u>Antelope Creek Road (G) 122102-Dawkins Road south then west for 4.71 miles</u></b>								
2000 Gravel	PENN CO HWY (00000)	0.0	0.00	0.00	0.00	6,417.17	0.00	6,417.17
2002 Gravel	PENN CO HWY (00000)	0.0	0.00	0.00	0.00	8,713.94	0.00	8,713.94
2003 Gravel	PENN CO HWY (00000)	0.0	0.00	0.00	0.00	4,735.73	0.00	4,735.73
2013 Gravel	PENN CO HWY (00000)	0.0	0.00	0.00	0.00	9,377.95	0.00	9,377.95
2014 Gravel	PENN CO HWY (00000)	0.0	0.00	0.00	0.00	68,329.30	0.00	68,329.30
2020 Mag Water	DUSTBUSTERS ENTERPRISES INC (65649)	19.0	398.57	990.00	491.30	0.00	669.31	2,549.19
2022 Gravel	PENN CO HWY (in-house)	705.5	15,638.54	55,667.50	57,308.07	0.00	28,210.01	156,824.12
<b><u>Antelope Creek Road (G) 122104-Dawkins Rd north to E Hwy 44</u></b>								
2003 Gravel	PENN CO HWY (00000)	0.0	0.00	0.00	0.00	1,578.57	0.00	1,578.57
2014 Gravel	PENN CO HWY (00000)	0.0	0.00	0.00	0.00	5,773.71	0.00	5,773.71
2022 Gravel	PENN CO HWY (in-house)	42.0	968.04	3,792.50	3,784.73	0.00	810.50	9,355.78
<b><u>Apres Vous Court (AC) 420402-Teewinot Dr southeast to end of cul-de-sac</u></b>								
2001 Chip Seal	HILLS MATERIALS CO (00591)	0.0	0.00	0.00	0.00	1,185.50	0.00	1,185.50
2009 Chip Seal	HILLS MATERIALS CO (00591)	0.0	0.00	0.00	0.00	4,155.65	0.00	4,155.65
2015 Crack Seal	HIGHWAY IMPROVEMENT INC (58572)	0.0	0.00	0.00	0.00	391.80	0.00	391.80
2020 Crack Seal	HIGHWAY IMPROVEMENT INC (58572)	0.0	0.00	0.00	0.00	279.33	2.40	281.73
<b><u>Ash Creek Road (UNS) 552601-Wilsey Rd, SE, w/0.41mi leg to Haakon County Line</u></b>								
2002 Gravel	PENN CO HWY (00000)	0.0	0.00	0.00	0.00	6,022.25	0.00	6,022.25
<b><u>Ashland Road (G) 221601-Hickory S to Mystic; Sunnyside S to Country Rd</u></b>								
1990 Gravel	PENN CO HWY (00000)	0.0	0.00	0.00	0.00	0.00	0.00	0.00
2001 Gravel	PENN CO HWY (00000)	0.0	0.00	0.00	0.00	495.73	0.00	495.73
2008 Gravel	PENN CO HWY (00000)	0.0	0.00	0.00	0.00	4,865.66	0.00	4,865.66
2009 Gravel	PENN CO HWY (00000)	0.0	0.00	0.00	0.00	5,120.66	0.00	5,120.66
2015 Gravel	PENN CO HWY (00000)	0.0	0.00	0.00	0.00	10,142.10	0.00	10,142.10
<b><u>Assurance Lane (G) 422101-Lower Spring Creek Rd south for 0.89 miles</u></b>								
2013 Gravel	PENN CO HWY (00000)	0.0	0.00	0.00	0.00	10,111.40	0.00	10,111.40
2022 Gravel	PENN CO HWY (in-house)	325.0	7,554.72	26,580.00	9,587.99	0.00	6,749.05	50,471.76
<b><u>Atlantic Drive (AST) 427401-Twilight Dr south for 0.13 miles</u></b>								
2000 Chip Seal	HILLS MATERIALS CO (00591)	0.0	0.00	0.00	0.00	1,454.36	0.00	1,454.36
2005 Chip Seal	Road Guy	0.0	0.00	0.00	0.00	1,950.77	0.00	1,950.77
2011 Chip Seal	BITUMINOUS PAVING INC (62771)	0.0	0.00	0.00	0.00	4,024.77	0.00	4,024.77
2017 Chip Seal	BITUMINOUS PAVING INC (62771)	0.0	0.00	0.00	0.00	3,140.90	0.00	3,140.90

**Pennington County SD**  
**Annual Cost Summary by Task - Work History**  
 (Annual Task Summary Radio Button-see footer for custom filter)

Reporting Dates 01/01/1918 12/31/2023

\\HWY-PUBWRKSQL\PubWorks\Reports\CostTskByYear0383.rpt

		Labor Hrs	Labor Cost	Eqp Cost	Mat Cost	Con Cost	Overhead	Total Cost
<b><u>Roads-County</u></b>								
<b><u>Aurora Drive (AC) 420601-Avenue A SE, incl. cul-de-sac to Plateau Ln</u></b>								
2000 Crack Seal	HIGHWAY IMPROVEMENT INC (58572)	0.0	0.00	0.00	0.00	1,415.41	0.00	1,415.41
2001 Overlay Mat	HILLS MATERIALS CO (00591)	0.0	0.00	0.00	0.00	8,697.68	0.00	8,697.68
2008 Chip Seal	HILLS MATERIALS CO (00591)	0.0	0.00	0.00	0.00	2,923.08	0.00	2,923.08
2015 Crack Seal	HIGHWAY IMPROVEMENT INC (58572)	0.0	0.00	0.00	0.00	1,448.83	0.00	1,448.83
2019 Chip Seal	SIMON CONTRACTORS OF SOUTH DAKK	0.0	0.00	0.00	0.00	8,605.07	0.00	8,605.07
2021 Crack Seal	ASTECH CORP (64650)	0.0	0.00	0.00	0.00	573.94	1.35	575.29
<b><u>Avenue A (AC) 420602-192 feet west of Neel St east to Sweetbriar St</u></b>								
2001 Chip Seal	HILLS MATERIALS CO (00591)	0.0	0.00	0.00	0.00	1,325.13	0.00	1,325.13
2006 Chip Seal	HILLS MATERIALS CO (00591)	0.0	0.00	0.00	0.00	1,462.61	0.00	1,462.61
2012 Overlay Mat	SIMON CONTRACTORS OF SOUTH DAKK	0.0	0.00	0.00	0.00	16,538.30	0.00	16,538.30
2015 Crack Seal	HIGHWAY IMPROVEMENT INC (58572)	0.0	0.00	0.00	0.00	189.34	0.00	189.34
2019 Crack Seal	ASTECH CORP (64650)	0.0	0.00	0.00	0.00	271.99	0.00	271.99
2020 Chip Seal	SIMON CONTRACTORS OF SOUTH DAKK	0.0	0.00	0.00	0.00	5,351.36	4.11	5,355.47
2023 Crack Seal	HIGHWAY IMPROVEMENT INC (58572)	0.0	0.00	0.00	0.00	652.41	2.94	655.35
<b><u>Babcock Road (G) 252001-213th St north to end of County maintenance</u></b>								
1990 Gravel	PENN CO HWY (00000)	0.0	0.00	0.00	0.00	0.00	0.00	0.00
2004 Gravel	PENN CO HWY (00000)	0.0	0.00	0.00	0.00	29,676.70	0.00	29,676.70
2016 Gravel	PENN CO HWY (00000)	0.0	0.00	0.00	0.00	29,738.40	0.00	29,738.40
<b><u>Babcock Road (G) 252101-Creighton Rd west thence north to 213th St</u></b>								
1990 Gravel	PENN CO HWY (00000)	0.0	0.00	0.00	0.00	0.00	0.00	0.00
2003 Gravel	BOB BAK CONSTRUCTION (63329)	0.0	0.00	0.00	0.00	83,878.30	0.00	83,878.30
2016 Gravel	PENN CO HWY (00000)	0.0	0.00	0.00	0.00	171,554.00	0.00	171,554.00
<b><u>Base Line Road (AC) 146804-160th Ave east to 161st Ave</u></b>								
1991 Chip Seal	PENN CO HWY (00000)	0.0	0.00	0.00	0.00	0.00	0.00	0.00
1996 Reconstruct/Realign	PENN CO HWY (00000)	0.0	0.00	0.00	0.00	35,892.60	0.00	35,892.60
2000 Chip Seal	PENN CO HWY (00000)	0.0	0.00	0.00	0.00	0.00	0.00	0.00
2004 Crack Seal	Roadway Services	0.0	0.00	0.00	0.00	1,430.70	0.00	1,430.70
2007 Chip Seal	HILLS MATERIALS CO (00591)	0.0	0.00	0.00	0.00	30,104.00	0.00	30,104.00
2010 Crack Seal	Not Applicable	0.0	0.00	0.00	0.00	0.00	0.00	0.00
2014 Overlay Mat	HILLS MATERIALS CO (00591)	0.0	0.00	0.00	0.00	181,527.00	0.00	181,527.00
2017 Crack Seal	HIGHWAY IMPROVEMENT INC (58572)	0.0	0.00	0.00	0.00	4,983.00	0.00	4,983.00
2020 Pavement Marking	SD DEPT OF TRANSP-FINANCE (57987)	0.0	0.00	0.00	0.00	1,115.99	23.61	1,139.60
2021 Crack Seal	ASTECH CORP (64650)	0.0	0.00	0.00	0.00	2,008.78	10.99	2,019.77
2021 Pavement Marking	SD DEPT OF TRANSP-FINANCE (57987)	0.0	0.00	0.00	0.00	2,625.33	21.98	2,647.31



**Pennington County SD**  
**Annual Cost Summary by Task - Work History**  
 (Annual Task Summary Radio Button-see footer for custom filter)

Reporting Dates 01/01/1918 12/31/2023

\\HWY-PUBWRKSQL\PubWorks\Reports\CostTskByYear0383.rpt

		Labor Hrs	Labor Cost	Eqp Cost	Mat Cost	Con Cost	Overhead	Total Cost
<b><u>Roads-County</u></b>								
<b><u>Base Line Road (AC) 146804-160th Ave east to 161st Ave</u></b>								
2022 Fog Seal	PENN CO HWY (in-house)	25.1	533.36	490.00	4,229.40	0.00	596.63	5,849.39
2022 Chip Seal	PENN CO HWY (in-house)	162.8	3,818.15	8,007.50	20,558.76	0.00	4,074.83	36,459.23
2022 Pavement Marking	SD DEPT OF TRANSP-FINANCE (57987)	0.0	0.00	0.00	0.00	2,801.05	105.34	2,906.39
2023 Pavement Marking	SD DEPT OF TRANSP-FINANCE (57987)	0.0	0.00	0.00	0.00	2,766.13	143.24	2,909.37
<b><u>Base Line Road (G) 149101-161st Ave east to Sharpe Rd</u></b>								
1995 Gravel	PENN CO HWY (00000)	0.0	0.00	0.00	0.00	51,599.90	0.00	51,599.90
2001 Gravel	PENN CO HWY (00000)	0.0	0.00	0.00	0.00	49,657.00	0.00	49,657.00
2008 Gravel	PENN CO HWY (00000)	0.0	0.00	0.00	0.00	28,928.60	0.00	28,928.60
2011 Gravel	PENN CO HWY (00000)	0.0	0.00	0.00	0.00	54,365.90	0.00	54,365.90
<b><u>Base Line Road (G) 149102-Sharpe Rd east, including leg to 173rd Ave</u></b>								
2001 Gravel	PENN CO HWY (00000)	0.0	0.00	0.00	0.00	12,403.20	0.00	12,403.20
2008 Gravel	PENN CO HWY (00000)	0.0	0.00	0.00	0.00	71,931.50	0.00	71,931.50
2017 Gravel	PENN CO HWY (00000)	0.0	0.00	0.00	0.00	119,665.00	0.00	119,665.00
<b><u>Base Line Road (G) 249101-173rd Ave south and east for 4.84 miles</u></b>								
2002 Gravel	PENN CO HWY (00000)	0.0	0.00	0.00	0.00	12,175.30	0.00	12,175.30
2008 Gravel	PENN CO HWY (00000)	0.0	0.00	0.00	0.00	41,721.50	0.00	41,721.50
2011 Gravel	PENN CO HWY (00000)	0.0	0.00	0.00	0.00	9,558.31	0.00	9,558.31
2012 Gravel	PENN CO HWY (00000)	0.0	0.00	0.00	0.00	13,289.30	0.00	13,289.30
2017 Gravel	PENN CO HWY (00000)	0.0	0.00	0.00	0.00	98,041.60	0.00	98,041.60
<b><u>Basswood Street (AC) 420443-Leroy St south thence east to Sprucewood St</u></b>								
2009 Chip Seal	HILLS MATERIALS CO (00591)	0.0	0.00	0.00	0.00	5,168.81	0.00	5,168.81
2015 Crack Seal	HIGHWAY IMPROVEMENT INC (58572)	0.0	0.00	0.00	0.00	578.49	0.00	578.49
2020 Crack Seal	HIGHWAY IMPROVEMENT INC (58572)	0.0	0.00	0.00	0.00	744.90	6.84	751.74
<b><u>Bear Creek Road (G) 258801-E Hwy 44, E, N, E to Sage Creek Rd</u></b>								
1998 Gravel	PENN CO HWY (00000)	0.0	0.00	0.00	0.00	19,150.50	0.00	19,150.50
2007 Gravel	PENN CO HWY (00000)	0.0	0.00	0.00	0.00	16,304.00	0.00	16,304.00
2008 Gravel	PENN CO HWY (00000)	0.0	0.00	0.00	0.00	1,266.70	0.00	1,266.70
2011 Gravel	PENN CO HWY (00000)	0.0	0.00	0.00	0.00	29,041.50	0.00	29,041.50
2012 Gravel	PENN CO HWY (00000)	0.0	0.00	0.00	0.00	9,551.44	0.00	9,551.44
2018 Gravel	PENN CO HWY (00000)	0.0	0.00	0.00	0.00	122,390.00	0.00	122,390.00
<b><u>Benjamin Street (AC) 420444-Savannah St southwest for 0.15 miles</u></b>								
2012 Crack Seal	HIGHWAY IMPROVEMENT INC (58572)	0.0	0.00	0.00	0.00	51.65	0.00	51.65

**Pennington County SD**  
**Annual Cost Summary by Task - Work History**  
 (Annual Task Summary Radio Button-see footer for custom filter)

Reporting Dates 01/01/1918 12/31/2023

\\HWY-PUBWRKSQL\PubWorks\Reports\CostTskByYear0383.rpt

		Labor Hrs	Labor Cost	Eqp Cost	Mat Cost	Con Cost	Overhead	Total Cost
<b>Roads-County</b>								
<b><u>Benjamin Street (AC) 420444-Savannah St southwest for 0.15 miles</u></b>								
2014 Chip Seal	BITUMINOUS PAVING INC (62771)	0.0	0.00	0.00	0.00	7,825.18	0.00	7,825.18
2018 Crack Seal	ASTECH CORP (64650)	0.0	0.00	0.00	0.00	170.96	0.00	170.96
2022 Chip Seal	SIMON CONTRACTORS OF SOUTH DAK	0.0	0.00	0.00	0.00	2,883.70	11.79	2,895.49
<b><u>Bennett Road (AC) 221801-Meade County Line south to Country Rd</u></b>								
1992 Chip Seal	HILLS MATERIALS CO (00591)	0.0	0.00	0.00	0.00	0.00	0.00	0.00
1999 Chip Seal	HILLS MATERIALS CO (00591)	0.0	0.00	0.00	0.00	11,422.10	0.00	11,422.10
2004 Chip Seal	PENN CO HWY (00000)	0.0	0.00	0.00	0.00	15,203.60	0.00	15,203.60
2007 Overlay Mat	BITUMINOUS PAVING INC (62771)	0.0	0.00	0.00	0.00	83,528.60	0.00	83,528.60
2010 Crack Seal	HIGHWAY IMPROVEMENT INC (58572)	0.0	0.00	0.00	0.00	2,582.94	0.00	2,582.94
2014 Crack Seal	HIGHWAY IMPROVEMENT INC (58572)	0.0	0.00	0.00	0.00	5,318.63	0.00	5,318.63
2015 Chip Seal	PENN CO HWY (00000)	0.0	0.00	0.00	0.00	26,851.30	0.00	26,851.30
2018 Crack Seal	ASTECH CORP (64650)	0.0	0.00	0.00	0.00	6,037.75	0.00	6,037.75
2020 Pavement Marking	SD DEPT OF TRANSP-FINANCE (57987)	0.0	0.00	0.00	0.00	721.31	17.96	739.27
2021 Pavement Marking	SD DEPT OF TRANSP-FINANCE (57987)	0.0	0.00	0.00	0.00	1,676.22	16.73	1,692.95
2022 Crack Seal	HIGHWAY IMPROVEMENT INC (58572)	0.0	0.00	0.00	0.00	3,892.15	111.37	4,003.52
2022 Pavement Marking	SD DEPT OF TRANSP-FINANCE (57987)	0.0	0.00	0.00	0.00	1,489.45	42.62	1,532.07
2023 Chip Seal	SIMON CONTRACTORS OF SOUTH DAK	0.0	0.00	0.00	0.00	46,689.45	1,839.60	48,529.05
2023 Pavement Marking	SD DEPT OF TRANSP-FINANCE (57987)	0.0	0.00	0.00	0.00	1,741.25	68.61	1,809.86
<b><u>Big Foot Road (G) 151102-Hwy 14 south to I-90</u></b>								
1991 Gravel	PENN CO HWY (00000)	0.0	0.00	0.00	0.00	0.00	0.00	0.00
1992 Gravel	PENN CO HWY (00000)	0.0	0.00	0.00	0.00	0.00	0.00	0.00
2005 Gravel	PENN CO HWY (00000)	0.0	0.00	0.00	0.00	64,814.50	0.00	64,814.50
2015 Gravel	BOB BAK CONSTRUCTION (63329)	0.0	0.00	0.00	0.00	118,923.00	0.00	118,923.00
<b><u>Big Foot Road (G) 151103-Wolf Rd South to Hwy 14</u></b>								
1991 Gravel	PENN CO HWY (00000)	0.0	0.00	0.00	0.00	0.00	0.00	0.00
2001 Gravel	PENN CO HWY (00000)	0.0	0.00	0.00	0.00	59,884.20	0.00	59,884.20
2015 Gravel	BOB BAK CONSTRUCTION (63329)	0.0	0.00	0.00	0.00	119,465.00	0.00	119,465.00
<b><u>Big Foot Road (G) 151104-Kelly Hill Rd south to Wolf Rd</u></b>								
1991 Gravel	PENN CO HWY (00000)	0.0	0.00	0.00	0.00	0.00	0.00	0.00
2002 Gravel	PENN CO HWY (00000)	0.0	0.00	0.00	0.00	11,129.40	0.00	11,129.40
2003 Reconstruct/Realign	Bates Construction	0.0	0.00	0.00	0.00	5,209.69	0.00	5,209.69
2004 Reconstruct/Realign	Bates Construction	0.0	0.00	0.00	0.00	18,482.90	0.00	18,482.90
2004 Gravel	PENN CO HWY (00000)	0.0	0.00	0.00	0.00	32,574.90	0.00	32,574.90
2005 Gravel	PENN CO HWY (00000)	0.0	0.00	0.00	0.00	7,888.59	0.00	7,888.59

**Pennington County SD**  
**Annual Cost Summary by Task - Work History**  
 (Annual Task Summary Radio Button-see footer for custom filter)

Reporting Dates 01/01/1918 12/31/2023

\\HWY-PUBWRKSQL\PubWorks\Reports\CostTskByYear0383.rpt

		Labor Hrs	Labor Cost	Eqp Cost	Mat Cost	Con Cost	Overhead	Total Cost
<b><u>Roads-County</u></b>								
<b><u>Big Foot Road (G) 151104-Kelly Hill Rd south to Wolf Rd</u></b>								
2015 Gravel	BOB BAK CONSTRUCTION (63329)	0.0	0.00	0.00	0.00	129,710.00	0.00	129,710.00
2021 Gravel	PENN CO HWY (in-house)	8.0	162.72	665.00	0.00	0.00	124.19	951.91
<b><u>Big Foot Road (G) 151105-222nd St south to Kelly Hill Rd</u></b>								
1991 Gravel	PENN CO HWY (00000)	0.0	0.00	0.00	0.00	0.00	0.00	0.00
2001 Gravel	PENN CO HWY (00000)	0.0	0.00	0.00	0.00	48,468.80	0.00	48,468.80
2002 Gravel	PENN CO HWY (00000)	0.0	0.00	0.00	0.00	39,140.00	0.00	39,140.00
2015 Gravel	PENN CO HWY (00000)	0.0	0.00	0.00	0.00	111,972.00	0.00	111,972.00
2020 Mag Water	DUSTBUSTERS ENTERPRISES INC (65649)	29.0	639.02	1,725.00	554.31	0.00	896.72	3,815.06
2021 Mag Water	DUSTBUSTERS ENTERPRISES INC (65649)	7.5	186.82	467.50	606.25	0.00	295.99	1,556.56
2023 Mag Water	PENN CO HWY (in-house)	4.5	134.55	285.00	882.36	0.00	341.87	1,643.78
<b><u>Big Foot Road (G) 451703-0.30 north of 222nd St south for 0.30 miles</u></b>								
2010 Gravel	PENN CO HWY (00000)	0.0	0.00	0.00	0.00	8,584.06	0.00	8,584.06
<b><u>Big Foot Road (G/AC) 151101-Livestock Guard N of I-90, S to Hwy 240</u></b>								
1991 Gravel	PENN CO HWY (00000)	0.0	0.00	0.00	0.00	0.00	0.00	0.00
2001 Gravel	PENN CO HWY (00000)	0.0	0.00	0.00	0.00	70,571.50	0.00	70,571.50
2008 Chip Seal	PENN CO HWY (00000)	0.0	0.00	0.00	0.00	0.00	0.00	0.00
2016 Gravel	WESTERN CONSTRUCTION INC (59891)	0.0	0.00	0.00	0.00	173,813.00	0.00	173,813.00
<b><u>Blackbird Court (AC) 428701-Kings Rd northeast to end of cul-de-sac</u></b>								
1993 Chip Seal	PENN CO HWY (00000)	0.0	0.00	0.00	0.00	1,063.51	0.00	1,063.51
1997 Chip Seal	PENN CO HWY (00000)	0.0	0.00	0.00	0.00	1,966.19	0.00	1,966.19
2002 Chip Seal	HILLS MATERIALS CO (00591)	0.0	0.00	0.00	0.00	1,858.08	0.00	1,858.08
2008 Overlay Mat	HILLS MATERIALS CO (00591)	0.0	0.00	0.00	0.00	13,240.00	0.00	13,240.00
2015 Crack Seal	HIGHWAY IMPROVEMENT INC (58572)	0.0	0.00	0.00	0.00	681.70	0.00	681.70
2016 Chip Seal	HILLS MATERIALS CO (00591)	0.0	0.00	0.00	0.00	3,246.42	0.00	3,246.42
2017 Chip Seal	HILLS MATERIALS CO (00591)	0.0	0.00	0.00	0.00	332.85	0.00	332.85
2019 Crack Seal	ASTECH CORP (64650)	0.0	0.00	0.00	0.00	733.44	0.00	733.44
<b><u>Blue Grouse Way (AC) 428802-Wilderness Circle north for 0.04 miles</u></b>								
1993 Chip Seal	HILLS MATERIALS CO (00591)	0.0	0.00	0.00	0.00	450.12	0.00	450.12
1999 Overlay Mat	HILLS MATERIALS CO (00591)	0.0	0.00	0.00	0.00	2,901.44	0.00	2,901.44
2006 Chip Seal	HILLS MATERIALS CO (00591)	0.0	0.00	0.00	0.00	1,120.25	0.00	1,120.25
2013 Crack Seal	HIGHWAY IMPROVEMENT INC (58572)	0.0	0.00	0.00	0.00	302.87	0.00	302.87
2014 Chip Seal	BITUMINOUS PAVING INC (62771)	0.0	0.00	0.00	0.00	5,532.33	0.00	5,532.33
2018 Crack Seal	ASTECH CORP (64650)	0.0	0.00	0.00	0.00	243.49	0.00	243.49

# Pennington County SD

## Annual Cost Summary by Task - Work History

(Annual Task Summary Radio Button-see footer for custom filter)

Reporting Dates 01/01/1918 12/31/2023

\\HWY-PUBWRKSQL\PubWorks\Reports\CostTskByYear0383.rpt

		Labor Hrs	Labor Cost	Eqp Cost	Mat Cost	Con Cost	Overhead	Total Cost
<b>Roads-County</b>								
<b>Blue Grouse Way (AC) 428802-Wilderness Circle north for 0.04 miles</b>								
2022 Chip Seal	SIMON CONTRACTORS OF SOUTH DAK	0.0	0.00	0.00	0.00	1,079.61	1.18	1,080.79
<b>Bogus Jim Road (G/AC) 327001-Norris Peak Rd west for 2.73 miles</b>								
1990 Gravel	Unknown	0.0	0.00	0.00	0.00	0.00	0.00	0.00
2001 Gravel	PENN CO HWY (00000)	0.0	0.00	0.00	0.00	14,471.40	0.00	14,471.40
2003 Gravel	PENN CO HWY (00000)	0.0	0.00	0.00	0.00	40,873.30	0.00	40,873.30
2008 Chip Seal	PENN CO HWY (00000)	0.0	0.00	0.00	0.00	0.00	0.00	0.00
2011 Gravel	PENN CO HWY (00000)	0.0	0.00	0.00	0.00	59,663.90	0.00	59,663.90
2021 Mag Water	DUSTBUSTERS ENTERPRISES INC (65649	7.3	182.18	385.00	255.71	0.00	159.93	982.82
2021 Gravel	PENN CO HWY (in-house)	818.3	18,687.86	64,492.50	42,733.52	0.00	11,893.15	137,806.99
<b>Bombing Range Road (AC) 158901-0.04 mi S of Railway St south to Oglala Lakota County Line</b>								
2000 Overlay Mat	HILLS MATERIALS CO (00591)	0.0	0.00	0.00	0.00	774,972.00	0.00	774,972.00
2001 Overlay Mat	HILLS MATERIALS CO (00591)	0.0	0.00	0.00	0.00	8,548.53	0.00	8,548.53
2004 Crack Seal	Roadway Services	0.0	0.00	0.00	0.00	2,923.76	0.00	2,923.76
2007 Chip Seal	HILLS MATERIALS CO (00591)	0.0	0.00	0.00	0.00	115,949.00	0.00	115,949.00
2010 Overlay Mat	HILLS MATERIALS CO (00591)	0.0	0.00	0.00	0.00	375,700.00	0.00	375,700.00
2014 Crack Seal	HIGHWAY IMPROVEMENT INC (58572)	0.0	0.00	0.00	0.00	28,388.10	0.00	28,388.10
2019 Crack Seal	ASTECH CORP (64650)	0.0	0.00	0.00	0.00	47,751.40	0.00	47,751.40
2020 Pavement Marking	SD DEPT OF TRANSP-FINANCE (57987)	0.0	0.00	0.00	0.00	4,001.22	116.00	4,117.22
2021 Pavement Marking	SD DEPT OF TRANSP-FINANCE (57987)	0.0	0.00	0.00	0.00	9,377.90	108.01	9,485.91
2023 Reconstruct/Realign	KLJ ENGINEERING LLC (65541)	0.0	0.00	0.00	0.00	979.50	249.20	1,228.70
2023 Pavement Marking	SD DEPT OF TRANSP-FINANCE (57987)	0.0	0.00	0.00	0.00	7,690.57	1,956.61	9,647.18
<b>Bonita Lane (AC) 420403-Johnston Dr southwest to O'Brien St</b>								
2000 Chip Seal	HILLS MATERIALS CO (00591)	0.0	0.00	0.00	0.00	703.88	0.00	703.88
2009 Chip Seal	HILLS MATERIALS CO (00591)	0.0	0.00	0.00	0.00	3,359.70	0.00	3,359.70
2010 Crack Seal	Not Applicable	0.0	0.00	0.00	0.00	0.00	0.00	0.00
2016 Crack Seal	HIGHWAY IMPROVEMENT INC (58572)	0.0	0.00	0.00	0.00	156.75	0.00	156.75
2019 Chip Seal	SIMON CONTRACTORS OF SOUTH DAK	0.0	0.00	0.00	0.00	6,295.65	0.00	6,295.65
2021 Crack Seal	ASTECH CORP (64650)	0.0	0.00	0.00	0.00	80.35	0.88	81.23
<b>Bonnie Lane (AC) 420404-Plateau Ln east for 0.16 miles</b>								
1997 Overlay Mat	HILLS MATERIALS CO (00591)	0.0	0.00	0.00	0.00	2,391.33	0.00	2,391.33
2005 Chip Seal	Road Guy	0.0	0.00	0.00	0.00	2,332.18	0.00	2,332.18
2012 Crack Seal	HIGHWAY IMPROVEMENT INC (58572)	0.0	0.00	0.00	0.00	3,654.06	0.00	3,654.06
2014 Chip Seal	BITUMINOUS PAVING INC (62771)	0.0	0.00	0.00	0.00	7,255.85	0.00	7,255.85
2016 Overlay Mat	J & J ASPHALT CO (62356)	0.0	0.00	0.00	0.00	19,400.00	0.00	19,400.00

**Pennington County SD**  
**Annual Cost Summary by Task - Work History**  
 (Annual Task Summary Radio Button-see footer for custom filter)

Reporting Dates 01/01/1918 12/31/2023

\\HWY-PUBWRKSQL\PubWorks\Reports\CostTskByYear0383.rpt

		Labor Hrs	Labor Cost	Eqp Cost	Mat Cost	Con Cost	Overhead	Total Cost
<b>Roads-County</b>								
<b>Bonnie Lane (AC) 420404-Plateau Ln east for 0.16 miles</b>								
2018 Crack Seal	ASTECH CORP (64650)	0.0	0.00	0.00	0.00	509.46	0.00	509.46
<b>Bradsky Road (AC) 425501-E Hwy 44 south to 0.07 miles east of Dawkins Rd</b>								
1992 Gravel	PENN CO HWY (00000)	0.0	0.00	0.00	0.00	0.00	0.00	0.00
1998 Gravel	PENN CO HWY (00000)	0.0	0.00	0.00	0.00	20,261.90	0.00	20,261.90
2003 Overlay Mat	HILLS MATERIALS CO (00591)	0.0	0.00	0.00	0.00	165,981.00	0.00	165,981.00
2006 Crack Seal	Roadway Services	0.0	0.00	0.00	0.00	3,001.13	0.00	3,001.13
2011 Chip Seal	BITUMINOUS PAVING INC (62771)	0.0	0.00	0.00	0.00	34,517.60	0.00	34,517.60
2011 Crack Seal	Roadway Services	0.0	0.00	0.00	0.00	8,238.62	0.00	8,238.62
2015 Crack Seal	HIGHWAY IMPROVEMENT INC (58572)	0.0	0.00	0.00	0.00	3,172.43	0.00	3,172.43
2016 Chip Seal	PENN CO HWY (00000)	0.0	0.00	0.00	0.00	1,959.39	0.00	1,959.39
2018 Crack Seal	ASTECH CORP (64650)	0.0	0.00	0.00	0.00	8,264.20	0.00	8,264.20
2019 Chip Seal	SIMON CONTRACTORS OF SOUTH DAKK	0.0	0.00	0.00	0.00	41,901.30	0.00	41,901.30
2020 Pavement Marking	SD DEPT OF TRANSP-FINANCE (57987)	0.0	0.00	0.00	0.00	1,429.01	28.06	1,457.07
2021 Pavement Marking	SD DEPT OF TRANSP-FINANCE (57987)	0.0	0.00	0.00	0.00	3,350.95	26.13	3,377.08
2022 Crack Seal	HIGHWAY IMPROVEMENT INC (58572)	0.0	0.00	0.00	0.00	6,041.55	270.02	6,311.57
2022 Pavement Marking	SD DEPT OF TRANSP-FINANCE (57987)	0.0	0.00	0.00	0.00	2,956.66	132.14	3,088.80
2023 Pavement Marking	SD DEPT OF TRANSP-FINANCE (57987)	0.0	0.00	0.00	0.00	2,891.64	177.95	3,069.59
<b>Bradsky Road (G/AC) 425502-0.26 mi N of E Hwy 44 south to E 44 Hwy</b>								
2016 Chip Seal	PENN CO HWY (00000)	0.0	0.00	0.00	0.00	2,261.48	0.00	2,261.48
2016 Crack Seal	HIGHWAY IMPROVEMENT INC (58572)	0.0	0.00	0.00	0.00	89.92	0.00	89.92
2016 Gravel	PENN CO HWY (00000)	0.0	0.00	0.00	0.00	3,233.01	0.00	3,233.01
2020 Crack Seal	HIGHWAY IMPROVEMENT INC (58572)	0.0	0.00	0.00	0.00	59.59	8.90	68.49
2022 Gravel	PENN CO HWY (in-house)	34.3	759.94	2,595.00	1,640.05	0.00	604.02	5,599.01
<b>Bridge Drive (AC) 426101-Reservoir Rd east to 175 feet east of Ennen Dr</b>								
1999 Chip Seal	PENN CO HWY (00000)	0.0	0.00	0.00	0.00	1,068.77	0.00	1,068.77
2006 Overlay Mat	HILLS MATERIALS CO (00591)	0.0	0.00	0.00	0.00	6,831.41	0.00	6,831.41
2013 Crack Seal	HIGHWAY IMPROVEMENT INC (58572)	0.0	0.00	0.00	0.00	219.72	0.00	219.72
2014 Chip Seal	BITUMINOUS PAVING INC (62771)	0.0	0.00	0.00	0.00	5,633.46	0.00	5,633.46
2017 Crack Seal	HIGHWAY IMPROVEMENT INC (58572)	0.0	0.00	0.00	0.00	46.88	0.00	46.88
2021 Crack Seal	ASTECH CORP (64650)	0.0	0.00	0.00	0.00	28.70	0.56	29.26
2022 Chip Seal	SIMON CONTRACTORS OF SOUTH DAKK	0.0	0.00	0.00	0.00	1,757.52	3.35	1,760.87
<b>Brown Road (G) 429301-Lower Spring Creek Rd south for 0.45 miles</b>								
2013 Gravel	PENN CO HWY (00000)	0.0	0.00	0.00	0.00	5,812.26	0.00	5,812.26
2021 Gravel	PENN CO HWY (in-house)	99.3	2,149.36	8,707.50	5,768.75	0.00	1,164.52	17,790.12

# Pennington County SD

## Annual Cost Summary by Task - Work History

(Annual Task Summary Radio Button-see footer for custom filter)

Reporting Dates 01/01/1918 12/31/2023

\\HWY-PUBWRKSQL\PubWorks\Reports\CostTskByYear0383.rpt

		Labor Hrs	Labor Cost	Eqp Cost	Mat Cost	Con Cost	Overhead	Total Cost
<b>Roads-County</b>								
<b><u>Brown Road (G) 429301-Lower Spring Creek Rd south for 0.45 miles</u></b>								
<b><u>Butte Circle (AC) 420603-Aurora Dr northeast to 145' northeast of Harding Ct</u></b>								
2000 Crack Seal	HIGHWAY IMPROVEMENT INC (58572)	0.0	0.00	0.00	0.00	977.92	0.00	977.92
2001 Overlay Mat	HILLS MATERIALS CO (00591)	0.0	0.00	0.00	0.00	4,432.27	0.00	4,432.27
2008 Chip Seal	HILLS MATERIALS CO (00591)	0.0	0.00	0.00	0.00	2,331.79	0.00	2,331.79
2015 Crack Seal	HIGHWAY IMPROVEMENT INC (58572)	0.0	0.00	0.00	0.00	513.41	0.00	513.41
2019 Chip Seal	SIMON CONTRACTORS OF SOUTH DAKK	0.0	0.00	0.00	0.00	6,063.08	0.00	6,063.08
2021 Crack Seal	ASTECH CORP (64650)	0.0	0.00	0.00	0.00	172.18	0.64	172.82
<b><u>Butte Court (AC) 420604-Aurora Dr southwest to end of cul-de-sac</u></b>								
2000 Crack Seal	HIGHWAY IMPROVEMENT INC (58572)	0.0	0.00	0.00	0.00	562.65	0.00	562.65
2001 Overlay Mat	HILLS MATERIALS CO (00591)	0.0	0.00	0.00	0.00	3,898.40	0.00	3,898.40
2008 Chip Seal	HILLS MATERIALS CO (00591)	0.0	0.00	0.00	0.00	2,114.41	0.00	2,114.41
2015 Crack Seal	HIGHWAY IMPROVEMENT INC (58572)	0.0	0.00	0.00	0.00	436.50	0.00	436.50
2019 Chip Seal	SIMON CONTRACTORS OF SOUTH DAKK	0.0	0.00	0.00	0.00	5,615.14	0.00	5,615.14
2021 Crack Seal	ASTECH CORP (64650)	0.0	0.00	0.00	0.00	143.48	0.48	143.96
<b><u>Cabot Hill Road (G) 421201-150' west of Kimbell Pl east to Mall Dr</u></b>								
1990 Gravel	Unknown	0.0	0.00	0.00	0.00	0.00	0.00	0.00
2003 Gravel	PENN CO HWY (00000)	0.0	0.00	0.00	0.00	6,822.68	0.00	6,822.68
2009 Gravel	PENN CO HWY (00000)	0.0	0.00	0.00	0.00	10,638.40	0.00	10,638.40
2013 Gravel	PENN CO HWY (00000)	0.0	0.00	0.00	0.00	5,669.28	0.00	5,669.28
2014 Gravel	PENN CO HWY (00000)	0.0	0.00	0.00	0.00	17,070.90	0.00	17,070.90
2022 Gravel	PETE LIEN & SONS INC (00993)	337.0	8,410.65	22,780.00	17,435.48	0.00	6,783.59	55,409.71
2023 Mag Water	PENN CO HWY (in-house)	8.0	211.04	670.00	1,323.30	0.00	183.70	2,388.04
<b><u>Caputa Loop (G) 425701-E Hwy 44 north thence southeast to Dawkins Rd</u></b>								
2005 Gravel	PENN CO HWY (00000)	0.0	0.00	0.00	0.00	17,964.80	0.00	17,964.80
2016 Gravel	PENN CO HWY (00000)	0.0	0.00	0.00	0.00	47,009.20	0.00	47,009.20
2022 Gravel	PENN CO HWY (in-house)	241.5	5,497.73	19,092.50	14,129.63	0.00	6,023.58	44,743.45
<b><u>Carlin Street (AST) 426137-Long View Rd north for 0.50 miles</u></b>								
2013 Gravel	PENN CO HWY (00000)	0.0	0.00	0.00	0.00	13,383.10	0.00	13,383.10
2021 Gravel	PENN CO HWY (in-house)	120.5	2,583.05	10,215.00	10,301.42	0.00	1,410.88	24,510.33
2023 Prime & Blotter	PENN CO HWY (in-house)	136.8	3,311.32	3,530.00	10,976.06	0.00	2,736.39	20,553.78
2023 Fog Seal	SIMON CONTRACTORS OF SOUTH DAKK	78.0	1,745.14	2,897.50	2,747.66	0.00	1,404.62	8,794.93
2023 Chip Seal	PENN CO HWY (in-house)	154.0	3,563.89	6,452.50	6,658.74	0.00	2,898.16	19,573.28
2023 Gravel	SIMON CONTRACTORS OF SOUTH DAKK	117.5	2,821.39	9,862.50	9,021.00	0.00	2,453.91	24,158.79

**Pennington County SD**  
**Annual Cost Summary by Task - Work History**  
 (Annual Task Summary Radio Button-see footer for custom filter)

Reporting Dates 01/01/1918 12/31/2023

\\HWY-PUBWRKSQL\PubWorks\Reports\CostTskByYear0383.rpt

		Labor Hrs	Labor Cost	Eqp Cost	Mat Cost	Con Cost	Overhead	Total Cost
<b><u>Roads-County</u></b>								
<b><u>Carlin Street (AST) 426137-Long View Rd north for 0.50 miles</u></b>								
2023 Sand Seal	PENN CO HWY (in-house)	11.5	301.99	0.00	0.00	0.00	224.73	526.72
<b><u>Carol Street (AC) 420405-Plateau Ln west for 0.15 miles</u></b>								
1998 Overlay Mat	HILLS MATERIALS CO (00591)	0.0	0.00	0.00	0.00	13,820.40	0.00	13,820.40
2005 Chip Seal	Road Guy	0.0	0.00	0.00	0.00	2,218.35	0.00	2,218.35
2012 Crack Seal	HIGHWAY IMPROVEMENT INC (58572)	0.0	0.00	0.00	0.00	1,422.09	0.00	1,422.09
2014 Chip Seal	BITUMINOUS PAVING INC (62771)	0.0	0.00	0.00	0.00	7,473.45	0.00	7,473.45
2017 Crack Seal	HIGHWAY IMPROVEMENT INC (58572)	0.0	0.00	0.00	0.00	694.19	0.00	694.19
2020 Crack Seal	HIGHWAY IMPROVEMENT INC (58572)	0.0	0.00	0.00	0.00	562.39	5.13	567.52
2022 Chip Seal	SIMON CONTRACTORS OF SOUTH DAKK	0.0	0.00	0.00	0.00	3,044.86	12.45	3,057.31
<b><u>Carter Drive (AST) 424801-W Hwy 44 southwest for 0.42 miles</u></b>								
1993 Chip Seal	PENN CO HWY (00000)	0.0	0.00	0.00	0.00	5,905.45	0.00	5,905.45
1998 Chip Seal	HILLS MATERIALS CO (00591)	0.0	0.00	0.00	0.00	3,517.83	0.00	3,517.83
2003 Chip Seal	HILLS MATERIALS CO (00591)	0.0	0.00	0.00	0.00	4,149.99	0.00	4,149.99
2009 Chip Seal	HILLS MATERIALS CO (00591)	0.0	0.00	0.00	0.00	9,293.71	0.00	9,293.71
2017 Chip Seal	BITUMINOUS PAVING INC (62771)	0.0	0.00	0.00	0.00	6,858.00	0.00	6,858.00
<b><u>Cavern Road (AC) 225601-W Hwy 44 northwest for 0.44 miles</u></b>								
1997 Overlay Mat	HILLS MATERIALS CO (00591)	0.0	0.00	0.00	0.00	31,763.40	0.00	31,763.40
2003 Chip Seal	HILLS MATERIALS CO (00591)	0.0	0.00	0.00	0.00	4,450.08	0.00	4,450.08
2011 Chip Seal	PENN CO HWY (00000)	0.0	0.00	0.00	0.00	15,388.70	0.00	15,388.70
2013 Crack Seal	Not Applicable	0.0	0.00	0.00	0.00	0.00	0.00	0.00
2017 Crack Seal	HIGHWAY IMPROVEMENT INC (58572)	0.0	0.00	0.00	0.00	877.82	0.00	877.82
2020 Chip Seal	SIMON CONTRACTORS OF SOUTH DAKK	0.0	0.00	0.00	0.00	11,941.14	15.74	11,956.88
2020 Pavement Marking	SD DEPT OF TRANSP-FINANCE (57987)	0.0	0.00	0.00	0.00	517.16	7.87	525.03
2021 Sand Seal	PENN CO HWY (in-house)	17.0	394.39	425.00	0.00	0.00	226.46	1,045.85
2021 Pavement Marking	SD DEPT OF TRANSP-FINANCE (57987)	0.0	0.00	0.00	0.00	1,010.22	7.33	1,017.55
2023 Crack Seal	HIGHWAY IMPROVEMENT INC (58572)	0.0	0.00	0.00	0.00	2,446.56	42.23	2,488.79
2023 Pavement Marking	SD DEPT OF TRANSP-FINANCE (57987)	0.0	0.00	0.00	0.00	806.42	13.92	820.34
<b><u>Cedar Butte Road (AC) 150601-I-90 north to Trask Rd</u></b>								
1995 Chip Seal	HILLS MATERIALS CO (00591)	0.0	0.00	0.00	0.00	78,972.70	0.00	78,972.70
2001 Chip Seal	PENN CO HWY (00000)	0.0	0.00	0.00	0.00	63,113.40	0.00	63,113.40
2008 Chip Seal	HILLS MATERIALS CO (00591)	0.0	0.00	0.00	0.00	116,476.00	0.00	116,476.00
2010 Crack Seal	Not Applicable	0.0	0.00	0.00	0.00	0.00	0.00	0.00
2015 Overlay Mat	BITUMINOUS PAVING INC (62771)	0.0	0.00	0.00	0.00	838,479.00	0.00	838,479.00
2016 Overlay Mat	BITUMINOUS PAVING INC (62771)	0.0	0.00	0.00	0.00	20,267.30	0.00	20,267.30

**Pennington County SD**  
**Annual Cost Summary by Task - Work History**  
 (Annual Task Summary Radio Button-see footer for custom filter)

Reporting Dates 01/01/1918 12/31/2023

\\HWY-PUBWRKSQL\PubWorks\Reports\CostTskByYear0383.rpt

		Labor Hrs	Labor Cost	Eqp Cost	Mat Cost	Con Cost	Overhead	Total Cost
<b><u>Roads-County</u></b>								
<b><u>Cedar Butte Road (AC) 150601-I-90 north to Trask Rd</u></b>								
2018 Crack Seal	ASTECH CORP (64650)	0.0	0.00	0.00	0.00	8,975.87	0.00	8,975.87
2020 Pavement Marking	SD DEPT OF TRANSP-FINANCE (57987)	0.0	0.00	0.00	0.00	5,579.93	110.69	5,690.62
2021 Pavement Marking	SD DEPT OF TRANSP-FINANCE (57987)	0.0	0.00	0.00	0.00	12,626.09	103.07	12,729.16
2023 Crack Seal	HIGHWAY IMPROVEMENT INC (58572)	0.0	0.00	0.00	0.00	35,801.32	8,691.97	44,493.29
2023 Pavement Marking	SD DEPT OF TRANSP-FINANCE (57987)	0.0	0.00	0.00	0.00	10,393.02	2,523.25	12,916.27
<b><u>Cedar Butte Road (AC) 150602-Trask Rd east to Creighton Rd</u></b>								
2000 Overlay Mat	HILLS MATERIALS CO (00591)	0.0	0.00	0.00	0.00	215,171.00	0.00	215,171.00
2003 Crack Seal	Roadway Services	0.0	0.00	0.00	0.00	6,255.07	0.00	6,255.07
2007 Chip Seal	HILLS MATERIALS CO (00591)	0.0	0.00	0.00	0.00	54,135.40	0.00	54,135.40
2014 Crack Seal	HIGHWAY IMPROVEMENT INC (58572)	0.0	0.00	0.00	0.00	18,229.50	0.00	18,229.50
2015 Chip Seal	HILLS MATERIALS CO (00591)	0.0	0.00	0.00	0.00	64,267.80	0.00	64,267.80
2018 Crack Seal	ASTECH CORP (64650)	0.0	0.00	0.00	0.00	10,375.50	0.00	10,375.50
2020 Pavement Marking	SD DEPT OF TRANSP-FINANCE (57987)	0.0	0.00	0.00	0.00	2,681.09	53.38	2,734.47
2021 Pavement Marking	SD DEPT OF TRANSP-FINANCE (57987)	0.0	0.00	0.00	0.00	6,086.56	49.70	6,136.26
2023 Crack Seal	HIGHWAY IMPROVEMENT INC (58572)	0.0	0.00	0.00	0.00	17,207.47	2,014.59	19,222.06
2023 Pavement Marking	SD DEPT OF TRANSP-FINANCE (57987)	0.0	0.00	0.00	0.00	5,006.07	586.09	5,592.16
<b><u>Cheney Road (G) 452301-213th Street north for 5.64 miles</u></b>								
1999 Gravel	PENN CO HWY (00000)	0.0	0.00	0.00	0.00	42,777.60	0.00	42,777.60
2004 Gravel	PENN CO HWY (00000)	0.0	0.00	0.00	0.00	22,911.10	0.00	22,911.10
2015 Reconstruct/Realign	Not Applicable	0.0	0.00	0.00	0.00	65,751.40	0.00	65,751.40
2016 Gravel	PENN CO HWY (00000)	0.0	0.00	0.00	0.00	141,090.00	0.00	141,090.00
<b><u>Chevae Court (AC) 420445-Mercury Dr north to end of cul-de-sac</u></b>								
2011 Chip Seal	BITUMINOUS PAVING INC (62771)	0.0	0.00	0.00	0.00	3,627.69	0.00	3,627.69
2015 Crack Seal	HIGHWAY IMPROVEMENT INC (58572)	0.0	0.00	0.00	0.00	178.82	0.00	178.82
2019 Crack Seal	ASTECH CORP (64650)	0.0	0.00	0.00	0.00	433.52	0.00	433.52
2023 Crack Seal	HIGHWAY IMPROVEMENT INC (58572)	0.0	0.00	0.00	0.00	326.21	0.73	326.94
<b><u>Clapp (G) 440301-Hwy 1416 north for 0.64 miles</u></b>								
2016 Gravel	PENN CO HWY (00000)	0.0	0.00	0.00	0.00	9,838.22	0.00	9,838.22
<b><u>Clarkson Road (AC) 426001-Sheridan Lake Rd, SW, SE to Cougar Ct</u></b>								
1997 Overlay Mat	HILLS MATERIALS CO (00591)	0.0	0.00	0.00	0.00	82,383.80	0.00	82,383.80
2004 Crack Seal	Roadway Services	0.0	0.00	0.00	0.00	1,967.92	0.00	1,967.92
2005 Chip Seal	Road Guy	0.0	0.00	0.00	0.00	22,161.60	0.00	22,161.60
2012 Crack Seal	HIGHWAY IMPROVEMENT INC (58572)	0.0	0.00	0.00	0.00	8,891.57	0.00	8,891.57



# Pennington County SD

## Annual Cost Summary by Task - Work History

(Annual Task Summary Radio Button-see footer for custom filter)

Reporting Dates 01/01/1918 12/31/2023

\\HWY-PUBWRKSQL\PubWorks\Reports\CostTskByYear0383.rpt

		Labor Hrs	Labor Cost	Eqp Cost	Mat Cost	Con Cost	Overhead	Total Cost
<b>Roads-County</b>								
<b>Clarkson Road (AC) 426001-Sheridan Lake Rd, SW, SE to Cougar Ct</b>								
2013 Overlay Mat	HILLS MATERIALS CO (00591)	0.0	0.00	0.00	0.00	9,701.51	0.00	9,701.51
2013 Chip Seal	HILLS MATERIALS CO (00591)	0.0	0.00	0.00	0.00	45,281.00	0.00	45,281.00
2016 Crack Seal	HIGHWAY IMPROVEMENT INC (58572)	0.0	0.00	0.00	0.00	5,366.91	0.00	5,366.91
2020 Crack Seal	HIGHWAY IMPROVEMENT INC (58572)	0.0	0.00	0.00	0.00	6,704.06	61.25	6,765.31
2020 Pavement Marking	SD DEPT OF TRANSP-FINANCE (57987)	0.0	0.00	0.00	0.00	1,714.81	30.62	1,745.43
2021 Pavement Marking	SD DEPT OF TRANSP-FINANCE (57987)	0.0	0.00	0.00	0.00	4,002.07	28.52	4,030.59
2022 Chip Seal	SIMON CONTRACTORS OF SOUTH DAKK	0.0	0.00	0.00	0.00	39,005.58	1,902.72	40,908.30
2022 Pavement Marking	SD DEPT OF TRANSP-FINANCE (57987)	0.0	0.00	0.00	0.00	4,312.72	210.38	4,523.10
2023 Pavement Marking	SD DEPT OF TRANSP-FINANCE (57987)	0.0	0.00	0.00	0.00	3,746.02	251.62	3,997.64
<b>Cleghorn Canyon Road (AST/G) 224701-0.06 mi W of Cleghorn Cyn Ln, NW for 1.10 miles</b>								
1998 Chip Seal	HILLS MATERIALS CO (00591)	0.0	0.00	0.00	0.00	9,551.44	0.00	9,551.44
2003 Chip Seal	HILLS MATERIALS CO (00591)	0.0	0.00	0.00	0.00	7,013.33	0.00	7,013.33
2009 Chip Seal	HILLS MATERIALS CO (00591)	0.0	0.00	0.00	0.00	24,607.80	0.00	24,607.80
2017 Chip Seal	BITUMINOUS PAVING INC (62771)	0.0	0.00	0.00	0.00	16,861.70	0.00	16,861.70
2017 Gravel	PENN CO HWY (00000)	0.0	0.00	0.00	0.00	1,414.00	0.00	1,414.00
2020 Pavement Marking	SD DEPT OF TRANSP-FINANCE (57987)	0.0	0.00	0.00	0.00	1,047.94	18.82	1,066.76
2021 Pavement Marking	SD DEPT OF TRANSP-FINANCE (57987)	0.0	0.00	0.00	0.00	2,403.33	17.52	2,420.85
2023 Pavement Marking	SD DEPT OF TRANSP-FINANCE (57987)	0.0	0.00	0.00	0.00	1,925.31	79.47	2,004.78
<b>Club Court (AC) 426102-Poker Dr north to end of cul-de-sac</b>								
1994 Chip Seal	PENN CO HWY (00000)	0.0	0.00	0.00	0.00	849.61	0.00	849.61
2001 Chip Seal	HILLS MATERIALS CO (00591)	0.0	0.00	0.00	0.00	944.56	0.00	944.56
2006 Chip Seal	HILLS MATERIALS CO (00591)	0.0	0.00	0.00	0.00	1,229.25	0.00	1,229.25
2012 Overlay Mat	SIMON CONTRACTORS OF SOUTH DAKK	0.0	0.00	0.00	0.00	8,377.13	0.00	8,377.13
2015 Crack Seal	HIGHWAY IMPROVEMENT INC (58572)	0.0	0.00	0.00	0.00	320.15	0.00	320.15
2019 Crack Seal	ASTECH CORP (64650)	0.0	0.00	0.00	0.00	665.05	0.00	665.05
2020 Chip Seal	SIMON CONTRACTORS OF SOUTH DAKK	0.0	0.00	0.00	0.00	4,233.72	1.71	4,235.43
2023 Crack Seal	HIGHWAY IMPROVEMENT INC (58572)	0.0	0.00	0.00	0.00	326.21	0.61	326.82
<b>Colvin Court (AC/G) 426103-Reservoir Rd southeast to end of court</b>								
2010 Gravel	PENN CO HWY (00000)	0.0	0.00	0.00	0.00	2,500.35	0.00	2,500.35
2012 Overlay Mat	SIMON CONTRACTORS OF SOUTH DAKK	0.0	0.00	0.00	0.00	5,605.40	0.00	5,605.40
2012 Crack Seal	Not Applicable	0.0	0.00	0.00	0.00	0.00	0.00	0.00
2016 Crack Seal	HIGHWAY IMPROVEMENT INC (58572)	0.0	0.00	0.00	0.00	130.50	0.00	130.50
2019 Crack Seal	ASTECH CORP (64650)	0.0	0.00	0.00	0.00	497.60	0.00	497.60
2019 Gravel	PENN CO HWY (00000)	0.0	0.00	0.00	0.00	1,732.37	0.00	1,732.37

**Pennington County SD**  
**Annual Cost Summary by Task - Work History**  
 (Annual Task Summary Radio Button-see footer for custom filter)

Reporting Dates 01/01/1918 12/31/2023

\\HWY-PUBWRKSQL\PubWorks\Reports\CostTskByYear0383.rpt

		Labor Hrs	Labor Cost	Eqp Cost	Mat Cost	Con Cost	Overhead	Total Cost
<b><u>Roads-County</u></b>								
<b><u>Colvin Court (AC/G) 426103-Reservoir Rd southeast to end of court</u></b>								
2020 Chip Seal	SIMON CONTRACTORS OF SOUTH DAK	0.0	0.00	0.00	0.00	3,590.98	2.05	3,593.03
2023 Crack Seal	HIGHWAY IMPROVEMENT INC (58572)	0.0	0.00	0.00	0.00	244.65	0.55	245.20
<b><u>Colvin Street (AST) 426104-Long View Rd south thence west to Reservoir Rd</u></b>								
1994 Chip Seal	PENN CO HWY (00000)	0.0	0.00	0.00	0.00	3,398.44	0.00	3,398.44
2000 Chip Seal	HILLS MATERIALS CO (00591)	0.0	0.00	0.00	0.00	2,080.37	0.00	2,080.37
2005 Chip Seal	Road Guy	0.0	0.00	0.00	0.00	2,280.65	0.00	2,280.65
2011 Chip Seal	BITUMINOUS PAVING INC (62771)	0.0	0.00	0.00	0.00	4,502.16	0.00	4,502.16
2017 Chip Seal	BITUMINOUS PAVING INC (62771)	0.0	0.00	0.00	0.00	4,076.50	0.00	4,076.50
<b><u>Conata Basin Road (G) 150902-E Hwy 44 north for 7.17 miles</u></b>								
1993 Gravel	PENN CO HWY (00000)	0.0	0.00	0.00	0.00	0.00	0.00	0.00
1999 Gravel	PENN CO HWY (00000)	0.0	0.00	0.00	0.00	29,367.20	0.00	29,367.20
2006 Gravel	PENN CO HWY (00000)	0.0	0.00	0.00	0.00	109,622.00	0.00	109,622.00
2007 Gravel	PENN CO HWY (00000)	0.0	0.00	0.00	0.00	119,359.00	0.00	119,359.00
2016 Gravel	WESTERN CONSTRUCTION INC (59891)	0.0	0.00	0.00	0.00	165,370.00	0.00	165,370.00
<b><u>Connie Court (AC) 420446-Leola Ln northwest to end of cul-de-sac</u></b>								
2009 Chip Seal	HILLS MATERIALS CO (00591)	0.0	0.00	0.00	0.00	3,341.14	0.00	3,341.14
2010 Crack Seal	Not Applicable	0.0	0.00	0.00	0.00	0.00	0.00	0.00
2016 Crack Seal	HIGHWAY IMPROVEMENT INC (58572)	0.0	0.00	0.00	0.00	115.58	0.00	115.58
2020 Crack Seal	HIGHWAY IMPROVEMENT INC (58572)	0.0	0.00	0.00	0.00	156.43	1.37	157.80
<b><u>Corbin Drive (AST) 426105-Reservoir Rd east to Lunar Dr</u></b>								
2000 Chip Seal	HILLS MATERIALS CO (00591)	0.0	0.00	0.00	0.00	2,245.33	0.00	2,245.33
2005 Chip Seal	Road Guy	0.0	0.00	0.00	0.00	1,817.91	0.00	1,817.91
2011 Chip Seal	BITUMINOUS PAVING INC (62771)	0.0	0.00	0.00	0.00	4,622.22	0.00	4,622.22
2017 Chip Seal	BITUMINOUS PAVING INC (62771)	0.0	0.00	0.00	0.00	4,566.12	0.00	4,566.12
<b><u>Cottage Court (AC) 420406-O'Brien St southwest to end of cul-de-sac</u></b>								
2001 Chip Seal	HILLS MATERIALS CO (00591)	0.0	0.00	0.00	0.00	898.87	0.00	898.87
2009 Chip Seal	HILLS MATERIALS CO (00591)	0.0	0.00	0.00	0.00	3,424.21	0.00	3,424.21
2012 Crack Seal	Not Applicable	0.0	0.00	0.00	0.00	0.00	0.00	0.00
2013 Overlay Mat	SIMON CONTRACTORS OF SOUTH DAK	0.0	0.00	0.00	0.00	8,486.24	0.00	8,486.24
2016 Crack Seal	HIGHWAY IMPROVEMENT INC (58572)	0.0	0.00	0.00	0.00	89.92	0.00	89.92
2020 Crack Seal	HIGHWAY IMPROVEMENT INC (58572)	0.0	0.00	0.00	0.00	167.60	1.37	168.97
2022 Chip Seal	SIMON CONTRACTORS OF SOUTH DAK	0.0	0.00	0.00	0.00	1,160.90	1.27	1,162.17

**Pennington County SD**  
**Annual Cost Summary by Task - Work History**  
 (Annual Task Summary Radio Button-see footer for custom filter)

Reporting Dates 01/01/1918 12/31/2023

\\HWY-PUBWRKSQL\PubWorks\Reports\CostTskByYear0383.rpt

		Labor Hrs	Labor Cost	Eqp Cost	Mat Cost	Con Cost	Overhead	Total Cost
<b>Roads-County</b>								
<b>Country Road (AC) 221402-143rd Ave east to West Gate Rd</b>								
1992 Chip Seal	PENN CO HWY (00000)	0.0	0.00	0.00	0.00	0.00	0.00	0.00
1999 Chip Seal	HILLS MATERIALS CO (00591)	0.0	0.00	0.00	0.00	40,497.50	0.00	40,497.50
2003 Crack Seal	Roadway Services	0.0	0.00	0.00	0.00	8,977.23	0.00	8,977.23
2006 Chip Seal	HILLS MATERIALS CO (00591)	0.0	0.00	0.00	0.00	50,560.60	0.00	50,560.60
2008 Overlay Mat	HILLS MATERIALS CO (00591)	0.0	0.00	0.00	0.00	392,704.00	0.00	392,704.00
2010 Crack Seal	HIGHWAY IMPROVEMENT INC (58572)	0.0	0.00	0.00	0.00	10,833.90	0.00	10,833.90
2015 Crack Seal	HIGHWAY IMPROVEMENT INC (58572)	0.0	0.00	0.00	0.00	29,030.10	0.00	29,030.10
2019 Crack Seal	ASTECH CORP (64650)	0.0	0.00	0.00	0.00	45,843.70	0.00	45,843.70
2020 Chip Seal	SIMON CONTRACTORS OF SOUTH DAKK	0.0	0.00	0.00	0.00	85,615.80	137.21	85,753.01
2020 Pavement Marking	SD DEPT OF TRANSP-FINANCE (57987)	0.0	0.00	0.00	0.00	3,266.30	68.61	3,334.91
2021 Sand Seal	PENN CO HWY (in-house)	20.0	421.62	470.00	0.00	0.00	506.06	1,397.68
2021 Pavement Marking	SD DEPT OF TRANSP-FINANCE (57987)	0.0	0.00	0.00	0.00	6,460.66	63.88	6,524.54
2023 Crack Seal	HIGHWAY IMPROVEMENT INC (58572)	0.0	0.00	0.00	0.00	22,345.24	3,362.36	25,707.60
2023 Pavement Marking	SD DEPT OF TRANSP-FINANCE (57987)	0.0	0.00	0.00	0.00	5,167.79	777.61	5,945.40
<b>Country Road (G) 221403-West Gate Rd east for 1.00 mile</b>								
1999 Gravel	Not Applicable	0.0	0.00	0.00	0.00	0.00	0.00	0.00
2009 Gravel	PENN CO HWY (00000)	0.0	0.00	0.00	0.00	23,533.00	0.00	23,533.00
2017 Gravel	PENN CO HWY (00000)	0.0	0.00	0.00	0.00	30,780.30	0.00	30,780.30
<b>Covington Street (AC) 420407-Twilight Dr south to Haven St</b>								
2003 Reconstruct/Realign	HILLS MATERIALS CO (00591)	0.0	0.00	0.00	0.00	919,618.00	0.00	919,618.00
2004 Reconstruct/Realign	HILLS MATERIALS CO (00591)	0.0	0.00	0.00	0.00	3,189.97	0.00	3,189.97
2008 Chip Seal	Highway Technologies	0.0	0.00	0.00	0.00	0.00	0.00	0.00
2011 Crack Seal	Roadway Services	0.0	0.00	0.00	0.00	910.11	0.00	910.11
2016 Crack Seal	HIGHWAY IMPROVEMENT INC (58572)	0.0	0.00	0.00	0.00	2,310.17	0.00	2,310.17
2020 Crack Seal	HIGHWAY IMPROVEMENT INC (58572)	0.0	0.00	0.00	0.00	1,623.88	15.06	1,638.94
2020 Pavement Marking	SD DEPT OF TRANSP-FINANCE (57987)	0.0	0.00	0.00	0.00	272.19	7.53	279.72
2021 Pavement Marking	SD DEPT OF TRANSP-FINANCE (57987)	0.0	0.00	0.00	0.00	566.20	7.01	573.21
2022 Pavement Marking	SD DEPT OF TRANSP-FINANCE (57987)	0.0	0.00	0.00	0.00	477.96	5.73	483.69
2023 Pavement Marking	SD DEPT OF TRANSP-FINANCE (57987)	0.0	0.00	0.00	0.00	902.44	14.90	917.34
<b>Covington Street (AC) 420408-Haven St south to E Hwy 44</b>								
1998 Overlay Mat	Not Applicable	0.0	0.00	0.00	0.00	0.00	0.00	0.00
2004 Chip Seal	Road Guy	0.0	0.00	0.00	0.00	6,347.51	0.00	6,347.51
2008 Chip Seal	Highway Technologies	0.0	0.00	0.00	0.00	0.00	0.00	0.00
2012 Crack Seal	HIGHWAY IMPROVEMENT INC (58572)	0.0	0.00	0.00	0.00	3,116.30	0.00	3,116.30

# Pennington County SD

## Annual Cost Summary by Task - Work History

(Annual Task Summary Radio Button-see footer for custom filter)

Reporting Dates 01/01/1918 12/31/2023

\\HWY-PUBWRKSQL\PubWorks\Reports\CostTskByYear0383.rpt

		Labor Hrs	Labor Cost	Eqp Cost	Mat Cost	Con Cost	Overhead	Total Cost
<b><u>Roads-County</u></b>								
<b><u>Covington Street (AC) 420408-Haven St south to E Hwy 44</u></b>								
2015 Overlay Mat	HILLS MATERIALS CO (00591)	0.0	0.00	0.00	0.00	215,315.00	0.00	215,315.00
2016 Overlay Mat	HILLS MATERIALS CO (00591)	0.0	0.00	0.00	0.00	4,156.14	0.00	4,156.14
2018 Crack Seal	ASTECH CORP (64650)	0.0	0.00	0.00	0.00	1,460.80	0.00	1,460.80
2020 Pavement Marking	SD DEPT OF TRANSP-FINANCE (57987)	0.0	0.00	0.00	0.00	217.75	7.53	225.28
2021 Pavement Marking	SD DEPT OF TRANSP-FINANCE (57987)	0.0	0.00	0.00	0.00	536.38	7.01	543.39
2022 Crack Seal	HIGHWAY IMPROVEMENT INC (58572)	0.0	0.00	0.00	0.00	1,626.57	19.50	1,646.07
2022 Pavement Marking	SD DEPT OF TRANSP-FINANCE (57987)	0.0	0.00	0.00	0.00	477.96	5.73	483.69
2023 Chip Seal	SIMON CONTRACTORS OF SOUTH DAKC	0.0	0.00	0.00	0.00	21,248.12	350.82	21,598.94
2023 Pavement Marking	SD DEPT OF TRANSP-FINANCE (57987)	0.0	0.00	0.00	0.00	887.07	14.65	901.72
<b><u>Crane Drive (AST) 426106-Long View Rd north for 0.25 miles</u></b>								
1994 Chip Seal	PENN CO HWY (00000)	0.0	0.00	0.00	0.00	4,248.05	0.00	4,248.05
2000 Chip Seal	HILLS MATERIALS CO (00591)	0.0	0.00	0.00	0.00	2,360.14	0.00	2,360.14
2005 Chip Seal	Road Guy	0.0	0.00	0.00	0.00	2,896.46	0.00	2,896.46
2011 Chip Seal	BITUMINOUS PAVING INC (62771)	0.0	0.00	0.00	0.00	5,811.91	0.00	5,811.91
2017 Chip Seal	BITUMINOUS PAVING INC (62771)	0.0	0.00	0.00	0.00	5,058.20	0.00	5,058.20
2022 Chip Seal	SIMON CONTRACTORS OF SOUTH DAKC	0.0	0.00	0.00	0.00	6,296.51	42.90	6,339.41
<b><u>Creighton Road (AC) 150802-Cedar Butte Rd south to 4th Ave</u></b>								
1991 Chip Seal	Unknown	0.0	0.00	0.00	0.00	0.00	0.00	0.00
1996 Chip Seal	PENN CO HWY (00000)	0.0	0.00	0.00	0.00	49,898.70	0.00	49,898.70
1999 Overlay Mat	Duininck Brothers	0.0	0.00	0.00	0.00	84,459.10	0.00	84,459.10
2000 Overlay Mat	HILLS MATERIALS CO (00591)	0.0	0.00	0.00	0.00	740,155.00	0.00	740,155.00
2004 Crack Seal	Roadway Services	0.0	0.00	0.00	0.00	6,091.67	0.00	6,091.67
2007 Chip Seal	HILLS MATERIALS CO (00591)	0.0	0.00	0.00	0.00	157,968.00	0.00	157,968.00
2014 Crack Seal	HIGHWAY IMPROVEMENT INC (58572)	0.0	0.00	0.00	0.00	39,620.50	0.00	39,620.50
2015 Chip Seal	HILLS MATERIALS CO (00591)	0.0	0.00	0.00	0.00	178,014.00	0.00	178,014.00
2018 Crack Seal	ASTECH CORP (64650)	0.0	0.00	0.00	0.00	40,479.40	0.00	40,479.40
2020 Pavement Marking	SD DEPT OF TRANSP-FINANCE (57987)	0.0	0.00	0.00	0.00	5,471.05	143.20	5,614.25
2021 Pavement Marking	SD DEPT OF TRANSP-FINANCE (57987)	0.0	0.00	0.00	0.00	12,804.83	133.34	12,938.17
2023 Crack Seal	HIGHWAY IMPROVEMENT INC (58572)	0.0	0.00	0.00	0.00	45,750.67	14,369.38	60,120.05
2023 Pavement Marking	SD DEPT OF TRANSP-FINANCE (57987)	0.0	0.00	0.00	0.00	11,287.20	3,545.09	14,832.29
<b><u>Creighton Road (AC) 150803-0.54 mi N of 222 St south to Cedar Butte Rd</u></b>								
1991 Chip Seal	Unknown	0.0	0.00	0.00	0.00	0.00	0.00	0.00
2000 Overlay Mat	HILLS MATERIALS CO (00591)	0.0	0.00	0.00	0.00	0.00	0.00	0.00
2001 Chip Seal	PENN CO HWY (00000)	0.0	0.00	0.00	0.00	61,758.80	0.00	61,758.80

**Pennington County SD**  
**Annual Cost Summary by Task - Work History**  
 (Annual Task Summary Radio Button-see footer for custom filter)

Reporting Dates 01/01/1918 12/31/2023

\\HWY-PUBWRKSQL\PubWorks\Reports\CostTskByYear0383.rpt

		Labor Hrs	Labor Cost	Eqp Cost	Mat Cost	Con Cost	Overhead	Total Cost
<b><u>Roads-County</u></b>								
<b><u>Creighton Road (AC) 150803-0.54 mi N of 222 St south to Cedar Butte Rd</u></b>								
2007 Overlay Mat	BITUMINOUS PAVING INC (62771)	0.0	0.00	0.00	0.00	651,711.00	0.00	651,711.00
2010 Crack Seal	HIGHWAY IMPROVEMENT INC (58572)	0.0	0.00	0.00	0.00	13,610.40	0.00	13,610.40
2014 Crack Seal	HIGHWAY IMPROVEMENT INC (58572)	0.0	0.00	0.00	0.00	11,585.10	0.00	11,585.10
2015 Chip Seal	HILLS MATERIALS CO (00591)	0.0	0.00	0.00	0.00	138,933.00	0.00	138,933.00
2018 Crack Seal	ASTECH CORP (64650)	0.0	0.00	0.00	0.00	34,849.70	0.00	34,849.70
2020 Pavement Marking	SD DEPT OF TRANSP-FINANCE (57987)	0.0	0.00	0.00	0.00	4,355.07	110.69	4,465.76
2021 Pavement Marking	SD DEPT OF TRANSP-FINANCE (57987)	0.0	0.00	0.00	0.00	10,155.66	103.07	10,258.73
2023 Crack Seal	HIGHWAY IMPROVEMENT INC (58572)	0.0	0.00	0.00	0.00	36,290.63	8,810.77	45,101.40
2023 Pavement Marking	SD DEPT OF TRANSP-FINANCE (57987)	0.0	0.00	0.00	0.00	8,942.97	2,171.21	11,114.18
<b><u>Creighton Road (G) 150804-Babcock Rd south to 0.54 miles north of 222nd St</u></b>								
1999 Gravel	Unknown	0.0	0.00	0.00	0.00	42,556.40	0.00	42,556.40
2000 Gravel	PENN CO HWY (00000)	0.0	0.00	0.00	0.00	13,793.20	0.00	13,793.20
2005 Gravel	PENN CO HWY (00000)	0.0	0.00	0.00	0.00	72,849.90	0.00	72,849.90
2007 Gravel	PENN CO HWY (00000)	0.0	0.00	0.00	0.00	18,786.10	0.00	18,786.10
2016 Gravel	PENN CO HWY (00000)	0.0	0.00	0.00	0.00	82,877.00	0.00	82,877.00
2017 Reconstruct/Realign	PENN CO HWY (00000)	0.0	0.00	0.00	0.00	36,801.90	0.00	36,801.90
2018 Reconstruct/Realign	PENN CO HWY (00000)	0.0	0.00	0.00	0.00	263,188.00	0.00	263,188.00
2021 Gravel	PENN CO HWY (in-house)	220.5	4,535.56	16,615.00	43,032.76	69,089.95	3,817.11	137,090.38
2022 Gravel Surface Stabili	PENN CO HWY (in-house)	794.8	17,942.79	64,921.25	72,088.45	87,314.24	43,795.97	286,062.72
2022 Recycle/Pulverize	PENN CO HWY (in-house)	11.0	230.36	635.00	0.00	0.00	280.85	1,146.21
2023 Mag Water	CITY OF WALL (57474)	10.0	207.60	670.00	30,861.15	0.00	5,629.11	37,367.86
<b><u>Creighton Road (G) 150805-Denke Rd south to Babcock Rd</u></b>								
1999 Gravel	PENN CO HWY (00000)	0.0	0.00	0.00	0.00	38,489.90	0.00	38,489.90
2000 Gravel	PENN CO HWY (00000)	0.0	0.00	0.00	0.00	6,896.57	0.00	6,896.57
2005 Gravel	PENN CO HWY (00000)	0.0	0.00	0.00	0.00	9,984.90	0.00	9,984.90
2007 Gravel	PENN CO HWY (00000)	0.0	0.00	0.00	0.00	64,182.80	0.00	64,182.80
2015 Gravel	PENN CO HWY (00000)	0.0	0.00	0.00	0.00	89,149.40	0.00	89,149.40
2022 Mag Water	PENN CO HWY (in-house)	4.0	126.84	70.00	0.00	0.00	115.29	312.13
2023 Mag Water	CITY OF WALL (57474)	0.0	0.00	0.00	415.80	0.00	59.29	475.09
2023 Gravel	PENN CO HWY (in-house)	862.3	20,640.84	66,761.25	43,099.11	0.00	33,581.79	164,083.00
<b><u>Creighton Road (G) 150806-Duhamel Flat Rd south to Denke Rd</u></b>								
2000 Gravel	PENN CO HWY (00000)	0.0	0.00	0.00	0.00	6,896.57	0.00	6,896.57
2003 Gravel	BOB BAK CONSTRUCTION (63329)	0.0	0.00	0.00	0.00	28,533.10	0.00	28,533.10
2004 Gravel	PENN CO HWY (00000)	0.0	0.00	0.00	0.00	12,805.00	0.00	12,805.00

# Pennington County SD

## Annual Cost Summary by Task - Work History

(Annual Task Summary Radio Button-see footer for custom filter)

Reporting Dates 01/01/1918 12/31/2023

\\HWY-PUBWRKSQL\PubWorks\Reports\CostTskByYear0383.rpt

		Labor Hrs	Labor Cost	Eqp Cost	Mat Cost	Con Cost	Overhead	Total Cost
<b><u>Roads-County</u></b>								
<b><u>Creighton Road (G) 150806-Duhamel Flat Rd south to Denke Rd</u></b>								
2007 Gravel	PENN CO HWY (00000)	0.0	0.00	0.00	0.00	21,009.00	0.00	21,009.00
2012 Gravel	PENN CO HWY (00000)	0.0	0.00	0.00	0.00	43,960.10	0.00	43,960.10
2013 Gravel	PENN CO HWY (00000)	0.0	0.00	0.00	0.00	81,846.10	0.00	81,846.10
2021 Gravel	WESTERN CONSTRUCTION INC (59891)	0.0	0.00	0.00	51,269.65	83,422.31	144.57	134,836.53
<b><u>Creighton Road (G) 150807-Wilsey Rd south thence northwest to Duhamel Flat Rd</u></b>								
2000 Gravel	PENN CO HWY (00000)	0.0	0.00	0.00	0.00	27,586.30	0.00	27,586.30
2003 Gravel	BOB BAK CONSTRUCTION (63329)	0.0	0.00	0.00	0.00	56,497.30	0.00	56,497.30
2011 Gravel	PENN CO HWY (00000)	0.0	0.00	0.00	0.00	6,836.45	0.00	6,836.45
2012 Gravel	PENN CO HWY (00000)	0.0	0.00	0.00	0.00	103,975.00	0.00	103,975.00
2021 Gravel	PENN CO HWY (in-house)	0.0	0.00	0.00	58,514.99	4,666.38	110.40	63,291.77
<b><u>Creston Road (G) 148601-E Hwy 44 southwest to Custer County Line</u></b>								
1990 Gravel	PENN CO HWY (00000)	0.0	0.00	0.00	0.00	0.00	0.00	0.00
2011 Gravel	PENN CO HWY (00000)	0.0	0.00	0.00	0.00	92,967.80	0.00	92,967.80
2014 Gravel	PENN CO HWY (00000)	0.0	0.00	0.00	0.00	42,901.20	0.00	42,901.20
<b><u>Crooked Creek Road (G) 250401-Hwy 1416 south (excl I-90 ROW) to 236th St</u></b>								
1990 Gravel	PENN CO HWY (00000)	0.0	0.00	0.00	0.00	0.00	0.00	0.00
1991 Gravel	PENN CO HWY (00000)	0.0	0.00	0.00	0.00	0.00	0.00	0.00
1995 Gravel	PENN CO HWY (00000)	0.0	0.00	0.00	0.00	67,593.40	0.00	67,593.40
2000 Gravel	PENN CO HWY (00000)	0.0	0.00	0.00	0.00	8,082.85	0.00	8,082.85
2014 Gravel	PENN CO HWY (00000)	0.0	0.00	0.00	0.00	53,282.40	0.00	53,282.40
2015 Gravel	PENN CO HWY (00000)	0.0	0.00	0.00	0.00	62,065.40	0.00	62,065.40
<b><u>Croyle Avenue (AST) 425302-Sheridan Lake Rd south to Nonanna St</u></b>								
1993 Chip Seal	HILLS MATERIALS CO (00591)	0.0	0.00	0.00	0.00	7,532.30	0.00	7,532.30
2000 Chip Seal	HILLS MATERIALS CO (00591)	0.0	0.00	0.00	0.00	6,003.63	0.00	6,003.63
2005 Chip Seal	Road Guy	0.0	0.00	0.00	0.00	5,763.94	0.00	5,763.94
2011 Chip Seal	BITUMINOUS PAVING INC (62771)	0.0	0.00	0.00	0.00	11,228.10	0.00	11,228.10
2017 Chip Seal	BITUMINOUS PAVING INC (62771)	0.0	0.00	0.00	0.00	10,461.70	0.00	10,461.70
2022 Chip Seal	SIMON CONTRACTORS OF SOUTH DAK	0.0	0.00	0.00	0.00	15,415.97	222.66	15,638.63
<b><u>Dark Canyon Road (AST) 223401-W Hwy 44 west for 1.37 miles</u></b>								
1990 Chip Seal	Unknown	0.0	0.00	0.00	0.00	0.00	0.00	0.00
1998 Chip Seal	HILLS MATERIALS CO (00591)	0.0	0.00	0.00	0.00	9,992.77	0.00	9,992.77
2003 Chip Seal	HILLS MATERIALS CO (00591)	0.0	0.00	0.00	0.00	11,504.00	0.00	11,504.00
2009 Chip Seal	HILLS MATERIALS CO (00591)	0.0	0.00	0.00	0.00	33,666.60	0.00	33,666.60



**Pennington County SD**  
**Annual Cost Summary by Task - Work History**  
 (Annual Task Summary Radio Button-see footer for custom filter)

Reporting Dates 01/01/1918 12/31/2023

\\HWY-PUBWRKSQL\PubWorks\Reports\CostTskByYear0383.rpt

		Labor Hrs	Labor Cost	Eqp Cost	Mat Cost	Con Cost	Overhead	Total Cost
<b><u>Roads-County</u></b>								
<b><u>Dawkins Road (AC) 145702-E Hwy 44 east to 154th Ave</u></b>								
2016 Crack Seal	HIGHWAY IMPROVEMENT INC (58572)	0.0	0.00	0.00	0.00	4,040.52	0.00	4,040.52
2019 Crack Seal	ASTECH CORP (64650)	0.0	0.00	0.00	0.00	5,782.42	0.00	5,782.42
2020 Chip Seal	SIMON CONTRACTORS OF SOUTH DAK	0.0	0.00	0.00	0.00	19,070.11	22.93	19,093.04
2020 Pavement Marking	SD DEPT OF TRANSP-FINANCE (57987)	0.0	0.00	0.00	0.00	857.40	11.46	868.86
2021 Pavement Marking	SD DEPT OF TRANSP-FINANCE (57987)	0.0	0.00	0.00	0.00	1,691.16	10.67	1,701.83
2022 Pavement Marking	SD DEPT OF TRANSP-FINANCE (57987)	0.0	0.00	0.00	0.00	1,467.22	26.79	1,494.01
2023 Crack Seal	HIGHWAY IMPROVEMENT INC (58572)	0.0	0.00	0.00	0.00	4,403.81	110.72	4,514.53
2023 Pavement Marking	SD DEPT OF TRANSP-FINANCE (57987)	0.0	0.00	0.00	0.00	1,227.21	30.85	1,258.06
<b><u>Dawkins Road (G) 122103-Antelope Creek Rd east to E Hwy 44</u></b>								
1990 Gravel	PENN CO HWY (00000)	0.0	0.00	0.00	0.00	0.00	0.00	0.00
1995 Gravel	PENN CO HWY (00000)	0.0	0.00	0.00	0.00	24,510.40	0.00	24,510.40
2005 Gravel	PENN CO HWY (00000)	0.0	0.00	0.00	0.00	7,316.21	0.00	7,316.21
2016 Gravel	PENN CO HWY (00000)	0.0	0.00	0.00	0.00	14,949.90	0.00	14,949.90
2022 Gravel	PENN CO HWY (in-house)	126.5	2,825.10	10,715.00	5,298.64	0.00	2,498.93	21,337.67
<b><u>Dawn Lane (AC) 427402-Jolly Ln NW then SW to Harney View Dr</u></b>								
2001 Overlay Mat	HILLS MATERIALS CO (00591)	0.0	0.00	0.00	0.00	13,457.69	0.00	13,457.69
2008 Chip Seal	HILLS MATERIALS CO (00591)	0.0	0.00	0.00	0.00	3,944.31	0.00	3,944.31
2015 Crack Seal	HIGHWAY IMPROVEMENT INC (58572)	0.0	0.00	0.00	0.00	1,690.08	0.00	1,690.08
2016 Chip Seal	HILLS MATERIALS CO (00591)	0.0	0.00	0.00	0.00	3,577.92	0.00	3,577.92
2017 Chip Seal	HILLS MATERIALS CO (00591)	0.0	0.00	0.00	0.00	692.00	0.00	692.00
2019 Crack Seal	ASTECH CORP (64650)	0.0	0.00	0.00	0.00	1,494.26	0.00	1,494.26
<b><u>Deadwood Avenue N (AC) 126001-Meade County Line south to Rapid City limits</u></b>								
1992 Chip Seal	PENN CO HWY (00000)	0.0	0.00	0.00	0.00	0.01	0.00	0.01
1998 Chip Seal	PENN CO HWY (00000)	0.0	0.00	0.00	0.00	15,380.20	0.00	15,380.20
2006 Overlay Mat	PENN CO HWY (00000)	0.0	0.00	0.00	0.00	38,111.50	0.00	38,111.50
2010 Crack Seal	HIGHWAY IMPROVEMENT INC (58572)	0.0	0.00	0.00	0.00	3,155.90	0.00	3,155.90
2014 Chip Seal	BITUMINOUS PAVING INC (62771)	0.0	0.00	0.00	0.00	16,631.70	0.00	16,631.70
2020 Pavement Marking	SD DEPT OF TRANSP-FINANCE (57987)	0.0	0.00	0.00	0.00	381.07	9.58	390.65
2021 Pavement Marking	SD DEPT OF TRANSP-FINANCE (57987)	0.0	0.00	0.00	0.00	923.78	8.92	932.70
<b><u>Dealers Drive (AC) 426107-Ennen Dr east for 0.02 miles</u></b>								
1999 Chip Seal	PENN CO HWY (00000)	0.0	0.00	0.00	0.00	763.42	0.00	763.42
2004 Overlay Mat	PENN CO HWY (00000)	0.0	0.00	0.00	0.00	11,011.70	0.00	11,011.70
2013 Crack Seal	HIGHWAY IMPROVEMENT INC (58572)	0.0	0.00	0.00	0.00	48.52	0.00	48.52
2014 Chip Seal	BITUMINOUS PAVING INC (62771)	0.0	0.00	0.00	0.00	4,512.63	0.00	4,512.63



**Pennington County SD**  
**Annual Cost Summary by Task - Work History**  
 (Annual Task Summary Radio Button-see footer for custom filter)

Reporting Dates 01/01/1918 12/31/2023

\\HWY-PUBWRKSQL\PubWorks\Reports\CostTskByYear0383.rpt

		Labor Hrs	Labor Cost	Eqp Cost	Mat Cost	Con Cost	Overhead	Total Cost
<b><u>Roads-County</u></b>								
<b><u>Dealers Drive (AC) 426107-Ennen Dr east for 0.02 miles</u></b>								
2018 Crack Seal	ASTECH CORP (64650)	0.0	0.00	0.00	0.00	181.46	0.00	181.46
2021 Crack Seal	ASTECH CORP (64650)	0.0	0.00	0.00	0.00	28.70	0.16	28.86
2022 Chip Seal	SIMON CONTRACTORS OF SOUTH DAK	0.0	0.00	0.00	0.00	489.05	0.27	489.32
<b><u>Deerfield Road (AC) 130801-Mystic Rd southeast to Hwy 385 (E Main St)</u></b>								
1991 Chip Seal	PENN CO HWY (00000)	0.0	0.00	0.00	0.00	0.00	0.00	0.00
1995 Chip Seal	HILLS MATERIALS CO (00591)	0.0	0.00	0.00	0.00	20,537.00	0.00	20,537.00
2000 Crack Seal	HIGHWAY IMPROVEMENT INC (58572)	0.0	0.00	0.00	0.00	6,294.09	0.00	6,294.09
2002 Chip Seal	HILLS MATERIALS CO (00591)	0.0	0.00	0.00	0.00	62,275.40	0.00	62,275.40
2007 Reconstruct/Realign	CITY OF HILL CITY (37419)	0.0	0.00	0.00	0.00	260,529.00	0.00	260,529.00
2010 Overlay Mat	J & J ASPHALT CO (62356)	0.0	0.00	0.00	0.00	862,054.00	0.00	862,054.00
2014 Crack Seal	HIGHWAY IMPROVEMENT INC (58572)	0.0	0.00	0.00	0.00	24,709.00	0.00	24,709.00
2018 Chip Seal	PENN CO HWY (00000)	0.0	0.00	0.00	0.00	175,720.00	0.00	175,720.00
2018 Crack Seal	ASTECH CORP (64650)	0.0	0.00	0.00	0.00	21,813.70	0.00	21,813.70
2020 Pavement Marking	SD DEPT OF TRANSP-FINANCE (57987)	2.0	54.26	70.00	0.00	3,334.35	208.70	3,667.31
2021 Shoulder Constructio	PENN CO HWY (in-house)	0.5	14.10	45.00	0.00	0.00	50.00	109.10
2021 Crack Seal	ASTECH CORP (64650)	0.0	0.00	0.00	0.00	10,043.88	42.69	10,086.57
2021 Pavement Marking	SD DEPT OF TRANSP-FINANCE (57987)	0.0	0.00	0.00	0.00	11,020.99	85.39	11,106.38
2022 Pavement Marking	SD DEPT OF TRANSP-FINANCE (57987)	0.0	0.00	0.00	0.00	9,937.05	1,451.50	11,388.55
2023 Pavement Marking	SD DEPT OF TRANSP-FINANCE (57987)	0.3	8.61	8.75	0.00	11,021.64	2,226.53	13,265.53
<b><u>Deerfield Road (AC) 130802-Slate Prairie Rd southeast to Mystic Rd</u></b>								
1991 Chip Seal	PENN CO HWY (00000)	0.0	0.00	0.00	0.00	0.00	0.00	0.00
1996 Chip Seal	PENN CO HWY (00000)	0.0	0.00	0.00	0.00	75,932.10	0.00	75,932.10
2004 Chip Seal	Road Guy	0.0	0.00	0.00	0.00	54,127.70	0.00	54,127.70
2005 Chip Seal	Road Guy	0.0	0.00	0.00	0.00	10,375.10	0.00	10,375.10
2013 Overlay Mat	Not Applicable	0.0	0.00	0.00	0.00	0.00	0.00	0.00
2014 Overlay Mat	BITUMINOUS PAVING INC (62771)	0.0	0.00	0.00	0.00	1,004,430.00	0.00	1,004,430.00
2014 Crack Seal	Not Applicable	0.0	0.00	0.00	0.00	0.00	0.00	0.00
2017 Crack Seal	HIGHWAY IMPROVEMENT INC (58572)	0.0	0.00	0.00	0.00	4,893.51	0.00	4,893.51
2020 Pavement Marking	SD DEPT OF TRANSP-FINANCE (57987)	0.0	0.00	0.00	0.00	2,830.79	83.32	2,914.11
2021 Crack Seal	ASTECH CORP (64650)	0.0	0.00	0.00	0.00	2,295.74	38.79	2,334.53
2021 Pavement Marking	SD DEPT OF TRANSP-FINANCE (57987)	0.0	0.00	0.00	0.00	9,988.41	77.58	10,065.99
2022 Crack Seal	HIGHWAY IMPROVEMENT INC (58572)	0.0	0.00	0.00	0.00	18,357.02	2,436.28	20,793.30
2022 Pavement Marking	SD DEPT OF TRANSP-FINANCE (57987)	0.0	0.00	0.00	0.00	9,025.60	1,197.85	10,223.45
2023 Chip Seal	SIMON CONTRACTORS OF SOUTH DAK	0.0	0.00	0.00	0.00	207,187.62	37,862.36	245,049.98
2023 Pavement Marking	SD DEPT OF TRANSP-FINANCE (57987)	0.3	8.61	8.75	0.00	9,983.62	1,833.87	11,834.85

**Pennington County SD**  
**Annual Cost Summary by Task - Work History**  
 (Annual Task Summary Radio Button-see footer for custom filter)

Reporting Dates 01/01/1918 12/31/2023

\\HWY-PUBWRKSQL\PubWorks\Reports\CostTskByYear0383.rpt

		Labor Hrs	Labor Cost	Eqp Cost	Mat Cost	Con Cost	Overhead	Total Cost
<b>Roads-County</b>								
<b>Deerfield Road (AC) 130803-Gillette Prairie Rd east to Slate Prairie Rd</b>								
1991 Chip Seal	PENN CO HWY (00000)	0.0	0.00	0.00	0.00	0.00	0.00	0.00
1999 Chip Seal	HILLS MATERIALS CO (00591)	0.0	0.00	0.00	0.00	50,139.20	0.00	50,139.20
2006 Chip Seal	HILLS MATERIALS CO (00591)	0.0	0.00	0.00	0.00	63,441.90	0.00	63,441.90
2013 Overlay Mat	Not Applicable	0.0	0.00	0.00	0.00	0.00	0.00	0.00
2014 Overlay Mat	BITUMINOUS PAVING INC (62771)	0.0	0.00	0.00	0.00	878,619.00	0.00	878,619.00
2014 Crack Seal	Not Applicable	0.0	0.00	0.00	0.00	0.00	0.00	0.00
2017 Crack Seal	HIGHWAY IMPROVEMENT INC (58572)	0.0	0.00	0.00	0.00	4,912.00	0.00	4,912.00
2020 Pavement Marking	SD DEPT OF TRANSP-FINANCE (57987)	0.0	0.00	0.00	0.00	2,681.09	72.88	2,753.97
2021 Crack Seal	ASTECH CORP (64650)	0.0	0.00	0.00	0.00	2,295.74	33.93	2,329.67
2021 Pavement Marking	SD DEPT OF TRANSP-FINANCE (57987)	0.0	0.00	0.00	0.00	8,780.14	67.86	8,848.00
2022 Crack Seal	HIGHWAY IMPROVEMENT INC (58572)	0.0	0.00	0.00	0.00	16,033.34	1,861.36	17,894.70
2022 Pavement Marking	SD DEPT OF TRANSP-FINANCE (57987)	0.0	0.00	0.00	0.00	7,914.07	918.77	8,832.84
2023 Chip Seal	SIMON CONTRACTORS OF SOUTH DAKK	0.8	25.83	8.75	0.00	183,220.12	29,312.81	212,567.51
2023 Pavement Marking	SD DEPT OF TRANSP-FINANCE (57987)	0.3	8.61	8.75	0.00	8,744.72	1,406.90	10,168.98
<b>Deerfield Road (AC) 130804-W Deerfield Rd southeast to Gillette Prairie Rd</b>								
1991 Chip Seal	PENN CO HWY (00000)	0.0	0.00	0.00	0.00	0.00	0.00	0.00
1999 Chip Seal	HILLS MATERIALS CO (00591)	0.0	0.00	0.00	0.00	38,273.30	0.00	38,273.30
2006 Chip Seal	HILLS MATERIALS CO (00591)	0.0	0.00	0.00	0.00	48,731.20	0.00	48,731.20
2013 Overlay Mat	Not Applicable	0.0	0.00	0.00	0.00	0.00	0.00	0.00
2014 Overlay Mat	BITUMINOUS PAVING INC (62771)	0.0	0.00	0.00	0.00	672,370.00	0.00	672,370.00
2014 Crack Seal	Not Applicable	0.0	0.00	0.00	0.00	0.00	0.00	0.00
2017 Crack Seal	HIGHWAY IMPROVEMENT INC (58572)	0.0	0.00	0.00	0.00	6,814.55	0.00	6,814.55
2020 Pavement Marking	SD DEPT OF TRANSP-FINANCE (57987)	0.0	0.00	0.00	0.00	2,068.66	55.78	2,124.44
2021 Crack Seal	ASTECH CORP (64650)	0.0	0.00	0.00	0.00	3,156.65	25.97	3,182.62
2021 Pavement Marking	SD DEPT OF TRANSP-FINANCE (57987)	0.0	0.00	0.00	0.00	6,734.47	51.93	6,786.40
2022 Crack Seal	HIGHWAY IMPROVEMENT INC (58572)	0.0	0.00	0.00	0.00	12,315.47	1,094.12	13,409.59
2022 Pavement Marking	SD DEPT OF TRANSP-FINANCE (57987)	0.0	0.00	0.00	0.00	6,046.71	537.20	6,583.91
2023 Chip Seal	SIMON CONTRACTORS OF SOUTH DAKK	0.8	25.83	8.75	0.00	140,162.75	17,169.06	157,366.39
2023 Pavement Marking	SD DEPT OF TRANSP-FINANCE (57987)	0.3	8.61	8.75	0.00	6,762.34	835.61	7,615.31
<b>Degeest Drive (AC) 420605-Twilight Dr north for 0.26 miles</b>								
2006 Chip Seal	HILLS MATERIALS CO (00591)	0.0	0.00	0.00	0.00	3,031.73	0.00	3,031.73
2013 Crack Seal	HIGHWAY IMPROVEMENT INC (58572)	0.0	0.00	0.00	0.00	1,222.67	0.00	1,222.67
2017 Reconstruct/Realign	HIGHMARK INC (61575)	0.0	0.00	0.00	0.00	453,576.00	0.00	453,576.00
2022 Crack Seal	HIGHWAY IMPROVEMENT INC (58572)	0.0	0.00	0.00	0.00	929.47	6.59	936.06

# Pennington County SD

## Annual Cost Summary by Task - Work History

(Annual Task Summary Radio Button-see footer for custom filter)

Reporting Dates 01/01/1918 12/31/2023

\\HWY-PUBWRKSQL\PubWorks\Reports\CostTskByYear0383.rpt

		Labor Hrs	Labor Cost	Eqp Cost	Mat Cost	Con Cost	Overhead	Total Cost
<b>Roads-County</b>								
<b><u>Denke Road (G) 251801-Creighton Rd east thence south to 218th St</u></b>								
1990 Gravel	PENN CO HWY (00000)	0.0	0.00	0.00	0.00	0.00	0.00	0.00
1999 Gravel	PENN CO HWY (00000)	0.0	0.00	0.00	0.00	34,317.50	0.00	34,317.50
2003 Gravel	BOB BAK CONSTRUCTION (63329)	0.0	0.00	0.00	0.00	52,932.90	0.00	52,932.90
2014 Gravel	PENN CO HWY (00000)	0.0	0.00	0.00	0.00	57,418.50	0.00	57,418.50
2015 Gravel	PENN CO HWY (00000)	0.0	0.00	0.00	0.00	102,243.00	0.00	102,243.00
<b><u>Denke Road (G) 251802-218th St south to 222nd St</u></b>								
1990 Gravel	PENN CO HWY (00000)	0.0	0.00	0.00	0.00	0.00	0.00	0.00
1991 Gravel	Unknown	0.0	0.00	0.00	0.00	0.00	0.00	0.00
2000 Gravel	PENN CO HWY (00000)	0.0	0.00	0.00	0.00	6,557.24	0.00	6,557.24
2003 Gravel	BOB BAK CONSTRUCTION (63329)	0.0	0.00	0.00	0.00	32,649.40	0.00	32,649.40
2004 Gravel	PENN CO HWY (00000)	0.0	0.00	0.00	0.00	10,781.80	0.00	10,781.80
2014 Gravel	PENN CO HWY (00000)	0.0	0.00	0.00	0.00	72,808.00	0.00	72,808.00
<b><u>Diamond Court (AC) 426108-Poker Dr north to end of cul-de-sac</u></b>								
1994 Chip Seal	PENN CO HWY (00000)	0.0	0.00	0.00	0.00	1,019.53	0.00	1,019.53
2001 Chip Seal	HILLS MATERIALS CO (00591)	0.0	0.00	0.00	0.00	1,065.04	0.00	1,065.04
2006 Chip Seal	HILLS MATERIALS CO (00591)	0.0	0.00	0.00	0.00	1,368.26	0.00	1,368.26
2012 Overlay Mat	SIMON CONTRACTORS OF SOUTH DAKC	0.0	0.00	0.00	0.00	10,131.80	0.00	10,131.80
2015 Crack Seal	HIGHWAY IMPROVEMENT INC (58572)	0.0	0.00	0.00	0.00	250.47	0.00	250.47
2019 Crack Seal	ASTECH CORP (64650)	0.0	0.00	0.00	0.00	614.44	0.00	614.44
2020 Chip Seal	SIMON CONTRACTORS OF SOUTH DAKC	0.0	0.00	0.00	0.00	4,330.40	2.05	4,332.45
2023 Crack Seal	HIGHWAY IMPROVEMENT INC (58572)	0.0	0.00	0.00	0.00	326.21	0.73	326.94
<b><u>Dorothy Drive (AC) 420606-175 feet north of Macks Dr south to Twilight Dr</u></b>								
2001 Chip Seal	HILLS MATERIALS CO (00591)	0.0	0.00	0.00	0.00	2,886.17	0.00	2,886.17
2006 Chip Seal	HILLS MATERIALS CO (00591)	0.0	0.00	0.00	0.00	3,332.18	0.00	3,332.18
2012 Overlay Mat	SIMON CONTRACTORS OF SOUTH DAKC	0.0	0.00	0.00	0.00	28,304.80	0.00	28,304.80
2015 Crack Seal	HIGHWAY IMPROVEMENT INC (58572)	0.0	0.00	0.00	0.00	447.02	0.00	447.02
2019 Crack Seal	ASTECH CORP (64650)	0.0	0.00	0.00	0.00	1,236.88	0.00	1,236.88
2020 Chip Seal	SIMON CONTRACTORS OF SOUTH DAKC	0.0	0.00	0.00	0.00	7,559.74	8.55	7,568.29
2023 Crack Seal	HIGHWAY IMPROVEMENT INC (58572)	0.0	0.00	0.00	0.00	1,386.39	13.01	1,399.40
<b><u>Dry Creek Court (AC) 420409-O'Brien St southwest to end of cul-de-sac</u></b>								
2001 Chip Seal	HILLS MATERIALS CO (00591)	0.0	0.00	0.00	0.00	553.05	0.00	553.05
2009 Chip Seal	HILLS MATERIALS CO (00591)	0.0	0.00	0.00	0.00	2,285.33	0.00	2,285.33
2010 Crack Seal	Not Applicable	0.0	0.00	0.00	0.00	0.00	0.00	0.00
2016 Crack Seal	HIGHWAY IMPROVEMENT INC (58572)	0.0	0.00	0.00	0.00	77.40	0.00	77.40

**Pennington County SD**  
**Annual Cost Summary by Task - Work History**  
 (Annual Task Summary Radio Button-see footer for custom filter)

Reporting Dates 01/01/1918 12/31/2023

\\HWY-PUBWRKSQL\PubWorks\Reports\CostTskByYear0383.rpt

		Labor Hrs	Labor Cost	Eqp Cost	Mat Cost	Con Cost	Overhead	Total Cost
<b><u>Roads-County</u></b>								
<b><u>Dry Creek Court (AC) 420409-O'Brien St southwest to end of cul-de-sac</u></b>								
2020 Crack Seal	HIGHWAY IMPROVEMENT INC (58572)	0.0	0.00	0.00	0.00	93.11	0.68	93.79
<b><u>Duggan Street (G) 529901-144' north of Main St, SW for 0.11 miles</u></b>								
2011 Gravel	PENN CO HWY (00000)	0.0	0.00	0.00	0.00	3,465.78	0.00	3,465.78
<b><u>Dunn Road (AC) 221101-Anderson Rd east to Radar Hill Rd</u></b>								
1997 Chip Seal	PENN CO HWY (00000)	0.0	0.00	0.00	0.00	7,965.55	0.00	7,965.55
2002 Chip Seal	PENN CO HWY (00000)	0.0	0.00	0.00	0.00	9,588.50	0.00	9,588.50
2007 Chip Seal	HILLS MATERIALS CO (00591)	0.0	0.00	0.00	0.00	13,908.20	0.00	13,908.20
2013 Overlay Mat	SIMON CONTRACTORS OF SOUTH DAK	0.0	0.00	0.00	0.00	81,839.80	0.00	81,839.80
2013 Crack Seal	Not Applicable	0.0	0.00	0.00	0.00	0.00	0.00	0.00
2016 Crack Seal	HIGHWAY IMPROVEMENT INC (58572)	0.0	0.00	0.00	0.00	2,965.31	0.00	2,965.31
2017 Chip Seal	PENN CO HWY (00000)	0.0	0.00	0.00	0.00	19,652.10	0.00	19,652.10
2020 Crack Seal	HIGHWAY IMPROVEMENT INC (58572)	0.0	0.00	0.00	0.00	3,649.99	33.53	3,683.52
2020 Pavement Marking	SD DEPT OF TRANSP-FINANCE (57987)	0.0	0.00	0.00	0.00	653.26	16.77	670.03
2021 Pavement Marking	SD DEPT OF TRANSP-FINANCE (57987)	0.0	0.00	0.00	0.00	1,358.88	15.61	1,374.49
2022 Pavement Marking	SD DEPT OF TRANSP-FINANCE (57987)	0.0	0.00	0.00	0.00	1,200.45	32.06	1,232.51
2023 Pavement Marking	SD DEPT OF TRANSP-FINANCE (57987)	0.0	0.00	0.00	0.00	1,174.51	43.19	1,217.70
<b><u>Dunsmore Road (AC) 425304-Sheridan Lake Rd, S then SW to 225 feet west of Eagle Canyon Dr</u></b>								
1993 Chip Seal	HILLS MATERIALS CO (00591)	0.0	0.00	0.00	0.00	13,669.70	0.00	13,669.70
2000 Overlay Mat	SIMON CONTRACTORS OF SOUTH DAK	0.0	0.00	0.00	0.00	10,340.00	0.00	10,340.00
2000 Chip Seal	HILLS MATERIALS CO (00591)	0.0	0.00	0.00	0.00	12,604.90	0.00	12,604.90
2004 Overlay Mat	HILLS MATERIALS CO (00591)	0.0	0.00	0.00	0.00	60,386.40	0.00	60,386.40
2005 Chip Seal	Road Guy	0.0	0.00	0.00	0.00	3,677.19	0.00	3,677.19
2011 Crack Seal	Roadway Services	0.0	0.00	0.00	0.00	3,643.62	0.00	3,643.62
2013 Overlay Mat	HILLS MATERIALS CO (00591)	0.0	0.00	0.00	0.00	40,274.40	0.00	40,274.40
2013 Chip Seal	HILLS MATERIALS CO (00591)	0.0	0.00	0.00	0.00	21,092.00	0.00	21,092.00
2016 Crack Seal	HIGHWAY IMPROVEMENT INC (58572)	0.0	0.00	0.00	0.00	1,523.75	0.00	1,523.75
2020 Crack Seal	HIGHWAY IMPROVEMENT INC (58572)	0.0	0.00	0.00	0.00	4,525.25	41.75	4,567.00
2020 Pavement Marking	SD DEPT OF TRANSP-FINANCE (57987)	0.0	0.00	0.00	0.00	2,231.97	20.87	2,252.84
2021 Pavement Marking	SD DEPT OF TRANSP-FINANCE (57987)	0.0	0.00	0.00	0.00	2,747.78	19.44	2,767.22
2022 Chip Seal	SIMON CONTRACTORS OF SOUTH DAK	0.0	0.00	0.00	0.00	25,201.74	837.89	26,039.63
2022 Pavement Marking	SD DEPT OF TRANSP-FINANCE (57987)	0.0	0.00	0.00	0.00	2,845.51	94.61	2,940.12
2023 Pavement Marking	SD DEPT OF TRANSP-FINANCE (57987)	0.0	0.00	0.00	0.00	2,426.60	111.09	2,537.69
<b><u>Dunsmore Road (AST) 425303-230' W of Eagle Canyon Dr, S to end of cul-de-sac</u></b>								
1993 Chip Seal	HILLS MATERIALS CO (00591)	0.0	0.00	0.00	0.00	3,208.20	0.00	3,208.20

# Pennington County SD

## Annual Cost Summary by Task - Work History

(Annual Task Summary Radio Button-see footer for custom filter)

Reporting Dates 01/01/1918 12/31/2023

\\HWY-PUBWRKSQL\PubWorks\Reports\CostTskByYear0383.rpt

		Labor Hrs	Labor Cost	Eqp Cost	Mat Cost	Con Cost	Overhead	Total Cost
<b>Roads-County</b>								
<b><u>Dunsmore Road (AST) 425303-230' W of Eagle Canyon Dr, S to end of cul-de-sac</u></b>								
1996 Chip Seal	PENN CO HWY (00000)	0.0	0.00	0.00	0.00	2,096.70	0.00	2,096.70
2000 Chip Seal	HILLS MATERIALS CO (00591)	0.0	0.00	0.00	0.00	2,322.46	0.00	2,322.46
2005 Chip Seal	Road Guy	0.0	0.00	0.00	0.00	2,962.49	0.00	2,962.49
2011 Chip Seal	BITUMINOUS PAVING INC (62771)	0.0	0.00	0.00	0.00	4,083.27	0.00	4,083.27
2017 Chip Seal	BITUMINOUS PAVING INC (62771)	0.0	0.00	0.00	0.00	4,401.87	0.00	4,401.87
2020 Pavement Marking	SD DEPT OF TRANSP-FINANCE (57987)	0.0	0.00	0.00	0.00	136.10	2.74	138.84
2021 Pavement Marking	SD DEPT OF TRANSP-FINANCE (57987)	0.0	0.00	0.00	0.00	277.11	2.55	279.66
2022 Chip Seal	SIMON CONTRACTORS OF SOUTH DAKK	0.0	0.00	0.00	0.00	5,132.84	22.38	5,155.22
2022 Pavement Marking	SD DEPT OF TRANSP-FINANCE (57987)	0.0	0.00	0.00	0.00	355.69	1.55	357.24
2023 Pavement Marking	SD DEPT OF TRANSP-FINANCE (57987)	0.0	0.00	0.00	0.00	295.64	1.77	297.41
<b><u>Dyess Avenue (AC) 221301-Meade County Line south to 0.25 miles south of Country Rd</u></b>								
1992 Chip Seal	HILLS MATERIALS CO (00591)	0.0	0.00	0.00	0.00	0.00	0.00	0.00
1998 Chip Seal	PENN CO HWY (00000)	0.0	0.00	0.00	0.00	17,857.80	0.00	17,857.80
2005 Overlay Mat	J & J ASPHALT CO (62356)	0.0	0.00	0.00	0.00	168,404.00	0.00	168,404.00
2008 Crack Seal	HIGHWAY IMPROVEMENT INC (58572)	0.0	0.00	0.00	0.00	1,888.93	0.00	1,888.93
2012 Crack Seal	HIGHWAY IMPROVEMENT INC (58572)	0.0	0.00	0.00	0.00	2,242.12	0.00	2,242.12
2013 Chip Seal	PENN CO HWY (00000)	0.0	0.00	0.00	0.00	34,499.60	0.00	34,499.60
2016 Crack Seal	HIGHWAY IMPROVEMENT INC (58572)	0.0	0.00	0.00	0.00	487.93	0.00	487.93
2020 Crack Seal	HIGHWAY IMPROVEMENT INC (58572)	0.0	0.00	0.00	0.00	5,184.48	44.48	5,228.96
2020 Pavement Marking	SD DEPT OF TRANSP-FINANCE (57987)	0.0	0.00	0.00	0.00	802.97	22.24	825.21
2021 Pavement Marking	SD DEPT OF TRANSP-FINANCE (57987)	0.0	0.00	0.00	0.00	1,875.87	20.71	1,896.58
2022 Overlay Mat	WESTERN CONSTRUCTION INC (59891)	0.0	0.00	0.00	0.00	206,147.60	7,303.28	213,450.88
2022 Crack Seal	HIGHWAY IMPROVEMENT INC (58572)	0.0	0.00	0.00	0.00	5,228.26	185.22	5,413.48
2022 Pavement Marking	WESTERN CONSTRUCTION INC (59891)	0.0	0.00	0.00	0.00	7,787.66	275.90	8,063.56
2023 Pavement Marking	SD DEPT OF TRANSP-FINANCE (57987)	0.0	0.00	0.00	0.00	1,940.72	94.67	2,035.39
<b><u>Dylan Drive (AC) 420459-Leola Ln east to Savannah St</u></b>								
2009 Crack Seal	Not Applicable	0.0	0.00	0.00	0.00	0.00	0.00	0.00
2014 Chip Seal	BITUMINOUS PAVING INC (62771)	0.0	0.00	0.00	0.00	5,886.08	0.00	5,886.08
2018 Crack Seal	ASTECH CORP (64650)	0.0	0.00	0.00	0.00	156.24	0.00	156.24
2022 Chip Seal	SIMON CONTRACTORS OF SOUTH DAKK	0.0	0.00	0.00	0.00	1,386.23	3.02	1,389.25
<b><u>East Slate Road (G) 130901-Deerfield Rd southwest to Gillette Prairie Rd</u></b>								
1999 Gravel	PENN CO HWY (00000)	0.0	0.00	0.00	0.00	8,476.92	0.00	8,476.92
2011 Gravel	PENN CO HWY (00000)	0.0	0.00	0.00	0.00	97,512.30	0.00	97,512.30
<b><u>Ebel (G) 442701-160th Ave east for 0.22 miles</u></b>								

**Pennington County SD**  
**Annual Cost Summary by Task - Work History**  
 (Annual Task Summary Radio Button-see footer for custom filter)

Reporting Dates 01/01/1918 12/31/2023

\\HWY-PUBWRKSQL\PubWorks\Reports\CostTskByYear0383.rpt

		Labor Hrs	Labor Cost	Eqp Cost	Mat Cost	Con Cost	Overhead	Total Cost
<b><u>Roads-County</u></b>								
<b><u>Ebel (G) 442701-160th Ave east for 0.22 miles</u></b>								
2009 Gravel	PENN CO HWY (00000)	0.0	0.00	0.00	0.00	2,998.46	0.00	2,998.46
2016 Gravel	PENN CO HWY (00000)	0.0	0.00	0.00	0.00	2,543.64	0.00	2,543.64
<b><u>Eclipse Avenue (AC) 426109-Twilight Dr south to Uranus Dr</u></b>								
2001 Overlay Mat	HILLS MATERIALS CO (00591)	0.0	0.00	0.00	0.00	14,112.30	0.00	14,112.30
2008 Chip Seal	HILLS MATERIALS CO (00591)	0.0	0.00	0.00	0.00	1,866.10	0.00	1,866.10
2015 Crack Seal	HIGHWAY IMPROVEMENT INC (58572)	0.0	0.00	0.00	0.00	552.86	0.00	552.86
2016 Chip Seal	HILLS MATERIALS CO (00591)	0.0	0.00	0.00	0.00	1,870.31	0.00	1,870.31
2017 Chip Seal	HILLS MATERIALS CO (00591)	0.0	0.00	0.00	0.00	34.89	0.00	34.89
2019 Crack Seal	ASTECH CORP (64650)	0.0	0.00	0.00	0.00	595.06	0.00	595.06
<b><u>Edelweiss Mountain Road (G) 439801-Bear Gulch Rd southeast to Custer Gulch Rd</u></b>								
1994 Gravel	PENN CO HWY (00000)	0.0	0.00	0.00	0.00	0.00	0.00	0.00
2002 Gravel	PENN CO HWY (00000)	0.0	0.00	0.00	0.00	78,877.40	0.00	78,877.40
2011 Gravel	PENN CO HWY (00000)	0.0	0.00	0.00	0.00	103,568.00	0.00	103,568.00
2020 Gravel	PENN CO HWY (in-house)	826.5	18,617.21	63,285.00	32,573.14	0.00	14,904.63	129,380.00
2021 Mag Water	DUSTBUSTERS ENTERPRISES INC (65649)	27.3	693.92	1,461.25	2,552.46	0.00	693.20	5,400.83
2023 Mag Water	DUSTBUSTERS ENTERPRISES INC (65649)	16.5	451.48	615.00	1,095.36	0.00	588.72	2,750.55
<b><u>Elk Vale Road N (AC) 121501-Meade County Line south to Country Rd</u></b>								
1999 Chip Seal	PENN CO HWY (00000)	0.0	0.00	0.00	0.00	19,227.60	0.00	19,227.60
2007 Overlay Mat	BITUMINOUS PAVING INC (62771)	0.0	0.00	0.00	0.00	196,847.00	0.00	196,847.00
2014 Crack Seal	HIGHWAY IMPROVEMENT INC (58572)	0.0	0.00	0.00	0.00	6,015.92	0.00	6,015.92
2015 Chip Seal	PENN CO HWY (00000)	0.0	0.00	0.00	0.00	27,211.60	0.00	27,211.60
2018 Crack Seal	ASTECH CORP (64650)	0.0	0.00	0.00	0.00	5,341.85	0.00	5,341.85
2020 Pavement Marking	SD DEPT OF TRANSP-FINANCE (57987)	0.0	0.00	0.00	0.00	285.80	17.96	303.76
2021 Pavement Marking	SD DEPT OF TRANSP-FINANCE (57987)	0.0	0.00	0.00	0.00	1,509.25	16.73	1,525.98
2022 Crack Seal	HIGHWAY IMPROVEMENT INC (58572)	0.0	0.00	0.00	0.00	4,008.34	114.70	4,123.04
2022 Pavement Marking	SD DEPT OF TRANSP-FINANCE (57987)	0.0	0.00	0.00	0.00	1,333.83	38.17	1,372.00
2023 Chip Seal	SIMON CONTRACTORS OF SOUTH DAKK	0.0	0.00	0.00	0.00	47,488.40	1,871.08	49,359.48
2023 Pavement Marking	SD DEPT OF TRANSP-FINANCE (57987)	0.0	0.00	0.00	0.00	1,554.29	61.24	1,615.53
<b><u>Ellendale Drive (AC) 426110-Leroy St south to Albert Ln</u></b>								
2000 Chip Seal	HILLS MATERIALS CO (00591)	0.0	0.00	0.00	0.00	2,245.33	0.00	2,245.33
2007 Chip Seal	HILLS MATERIALS CO (00591)	0.0	0.00	0.00	0.00	2,721.11	0.00	2,721.11
2013 Overlay Mat	SIMON CONTRACTORS OF SOUTH DAKK	0.0	0.00	0.00	0.00	20,007.60	0.00	20,007.60
2013 Crack Seal	Not Applicable	0.0	0.00	0.00	0.00	0.00	0.00	0.00
2016 Crack Seal	HIGHWAY IMPROVEMENT INC (58572)	0.0	0.00	0.00	0.00	58.90	0.00	58.90

**Pennington County SD**  
**Annual Cost Summary by Task - Work History**  
 (Annual Task Summary Radio Button-see footer for custom filter)

Reporting Dates 01/01/1918 12/31/2023

\\HWY-PUBWRKSQL\PubWorks\Reports\CostTskByYear0383.rpt

		Labor Hrs	Labor Cost	Eqp Cost	Mat Cost	Con Cost	Overhead	Total Cost
<b><u>Roads-County</u></b>								
<b><u>Ellendale Drive (AC) 426110-Leroy St south to Albert Ln</u></b>								
2020 Crack Seal	HIGHWAY IMPROVEMENT INC (58572)	0.0	0.00	0.00	0.00	521.42	4.45	525.87
2022 Chip Seal	SIMON CONTRACTORS OF SOUTH DAKK	0.0	0.00	0.00	0.00	2,599.90	9.21	2,609.11
<b><u>Elm Springs Road (AC) 148401-180th Ave south to C Ave in Wasta</u></b>								
1997 Chip Seal	PENN CO HWY (00000)	0.0	0.00	0.00	0.00	10,562.30	0.00	10,562.30
2001 Chip Seal	PENN CO HWY (00000)	0.0	0.00	0.00	0.00	6,124.84	0.00	6,124.84
2006 Chip Seal	PENN CO HWY (00000)	0.0	0.00	0.00	0.00	19,105.50	0.00	19,105.50
2012 Overlay Mat	SIMON CONTRACTORS OF SOUTH DAKK	0.0	0.00	0.00	0.00	104,100.00	0.00	104,100.00
2012 Crack Seal	Not Applicable	0.0	0.00	0.00	0.00	0.00	0.00	0.00
2016 Crack Seal	HIGHWAY IMPROVEMENT INC (58572)	0.0	0.00	0.00	0.00	4,533.96	0.00	4,533.96
2019 Crack Seal	ASTECH CORP (64650)	0.0	0.00	0.00	0.00	5,114.75	0.00	5,114.75
2020 Pavement Marking	SD DEPT OF TRANSP-FINANCE (57987)	0.0	0.00	0.00	0.00	762.14	13.52	775.66
2021 Fog Seal	PENN CO HWY (in-house)	55.0	1,177.10	1,795.00	1,962.20	0.00	673.20	5,607.50
2021 Chip Seal	PENN CO HWY (in-house)	261.5	5,627.47	12,660.00	11,267.97	0.00	3,213.35	32,768.79
2021 Pavement Marking	SD DEPT OF TRANSP-FINANCE (57987)	0.0	0.00	0.00	0.00	2,181.27	12.59	2,193.86
2022 Pavement Marking	SD DEPT OF TRANSP-FINANCE (57987)	0.0	0.00	0.00	0.00	1,556.14	33.50	1,589.64
2023 Pavement Marking	SD DEPT OF TRANSP-FINANCE (57987)	0.0	0.00	0.00	0.00	1,500.88	44.49	1,545.37
<b><u>Elm Springs Road (G) 148402-Meade County Line S then SE to 180th Ave</u></b>								
2004 Gravel	PENN CO HWY (00000)	0.0	0.00	0.00	0.00	84,182.80	0.00	84,182.80
2006 Gravel	PENN CO HWY (00000)	0.0	0.00	0.00	0.00	42,460.90	0.00	42,460.90
2007 Gravel	PENN CO HWY (00000)	0.0	0.00	0.00	0.00	61,159.20	0.00	61,159.20
2016 Gravel	PENN CO HWY (00000)	0.0	0.00	0.00	0.00	106,266.00	0.00	106,266.00
2020 Gravel	PENN CO HWY (in-house)	969.0	21,850.79	62,377.50	18,134.45	0.00	21,886.29	124,249.03
2021 Gravel	PENN CO HWY (in-house)	734.8	16,331.63	46,737.50	14,484.46	0.00	12,167.79	89,721.38
<b><u>Ennen Drive (AC) 426111-128' N of Bridge Dr south to Twilight Dr</u></b>								
1999 Chip Seal	PENN CO HWY (00000)	0.0	0.00	0.00	0.00	13,436.10	0.00	13,436.10
2006 Overlay Mat	HILLS MATERIALS CO (00591)	0.0	0.00	0.00	0.00	162,528.00	0.00	162,528.00
2010 Crack Seal	Not Applicable	0.0	0.00	0.00	0.00	0.00	0.00	0.00
2014 Chip Seal	BITUMINOUS PAVING INC (62771)	0.0	0.00	0.00	0.00	30,150.40	0.00	30,150.40
2017 Crack Seal	HIGHWAY IMPROVEMENT INC (58572)	0.0	0.00	0.00	0.00	1,134.53	0.00	1,134.53
2021 Crack Seal	ASTECH CORP (64650)	0.0	0.00	0.00	0.00	516.54	7.09	523.63
2022 Chip Seal	SIMON CONTRACTORS OF SOUTH DAKK	0.0	0.00	0.00	0.00	31,805.66	771.42	32,577.08
<b><u>Ethan Court (AC) 420447-Mercury Dr northwest to end of cul-de-sac</u></b>								
2011 Chip Seal	BITUMINOUS PAVING INC (62771)	0.0	0.00	0.00	0.00	1,743.27	0.00	1,743.27
2015 Crack Seal	HIGHWAY IMPROVEMENT INC (58572)	0.0	0.00	0.00	0.00	45.38	0.00	45.38

**Pennington County SD**  
**Annual Cost Summary by Task - Work History**  
 (Annual Task Summary Radio Button-see footer for custom filter)

Reporting Dates 01/01/1918 12/31/2023

\\HWY-PUBWRKSQL\PubWorks\Reports\CostTskByYear0383.rpt

		Labor Hrs	Labor Cost	Eqp Cost	Mat Cost	Con Cost	Overhead	Total Cost
<b><u>Roads-County</u></b>								
<b><u>Ethan Court (AC) 420447-Mercury Dr northwest to end of cul-de-sac</u></b>								
2020 Crack Seal	HIGHWAY IMPROVEMENT INC (58572)	0.0	0.00	0.00	0.00	81.93	0.68	82.61
<b><u>Everest Road (AST) 421402-Sturgis Rd southeast for 0.19 miles</u></b>								
1991 Chip Seal	PENN CO HWY (00000)	0.0	0.00	0.00	0.00	0.00	0.00	0.00
1993 Chip Seal	PENN CO HWY (00000)	0.0	0.00	0.00	0.00	1,054.46	0.00	1,054.46
1999 Chip Seal	PENN CO HWY (00000)	0.0	0.00	0.00	0.00	2,398.32	0.00	2,398.32
2004 Chip Seal	PENN CO HWY (00000)	0.0	0.00	0.00	0.00	4,211.73	0.00	4,211.73
2010 Chip Seal	PENN CO HWY (00000)	0.0	0.00	0.00	0.00	10,061.20	0.00	10,061.20
2016 Chip Seal	HILLS MATERIALS CO (00591)	0.0	0.00	0.00	0.00	2,420.26	0.00	2,420.26
2017 Chip Seal	HILLS MATERIALS CO (00591)	0.0	0.00	0.00	0.00	96.50	0.00	96.50
2020 Pavement Marking	SD DEPT OF TRANSP-FINANCE (57987)	0.0	0.00	0.00	0.00	54.44	3.08	57.52
2021 Pavement Marking	SD DEPT OF TRANSP-FINANCE (57987)	0.0	0.00	0.00	0.00	5.97	1.43	7.40
2022 Chip Seal	SIMON CONTRACTORS OF SOUTH DAKK	0.0	0.00	0.00	0.00	4,783.51	23.46	4,806.97
<b><u>Fischer Court (AC) 420448-Williams St southwest to end of cul-de-sac</u></b>								
2012 Crack Seal	HIGHWAY IMPROVEMENT INC (58572)	0.0	0.00	0.00	0.00	38.28	0.00	38.28
2014 Chip Seal	BITUMINOUS PAVING INC (62771)	0.0	0.00	0.00	0.00	5,774.85	0.00	5,774.85
2018 Crack Seal	ASTECH CORP (64650)	0.0	0.00	0.00	0.00	210.90	0.00	210.90
2022 Chip Seal	SIMON CONTRACTORS OF SOUTH DAKK	0.0	0.00	0.00	0.00	1,316.35	1.08	1,317.43
<b><u>Forest Road (AST) 323701-Sonquist Ln southeasterly to W Hwy 44, w/short leg to the N</u></b>								
1991 Chip Seal	PENN CO HWY (00000)	0.0	0.00	0.00	0.00	0.00	0.00	0.00
1993 Chip Seal	PENN CO HWY (00000)	0.0	0.00	0.00	0.00	13,207.00	0.00	13,207.00
1998 Chip Seal	HILLS MATERIALS CO (00591)	0.0	0.00	0.00	0.00	11,842.60	0.00	11,842.60
2003 Chip Seal	HILLS MATERIALS CO (00591)	0.0	0.00	0.00	0.00	14,134.60	0.00	14,134.60
2009 Chip Seal	HILLS MATERIALS CO (00591)	0.0	0.00	0.00	0.00	31,846.20	0.00	31,846.20
2017 Chip Seal	BITUMINOUS PAVING INC (62771)	0.0	0.00	0.00	0.00	24,135.20	0.00	24,135.20
2020 Pavement Marking	SD DEPT OF TRANSP-FINANCE (57987)	0.0	0.00	0.00	0.00	1,306.52	23.44	1,329.96
2021 Pavement Marking	SD DEPT OF TRANSP-FINANCE (57987)	0.0	0.00	0.00	0.00	3,051.47	21.83	3,073.30
2023 Pavement Marking	SD DEPT OF TRANSP-FINANCE (57987)	0.0	0.00	0.00	0.00	2,480.71	127.53	2,608.24
<b><u>Fort Hayes Drive (AC) 326602-S Hwy 16 southwest for 0.24 miles</u></b>								
1998 Reconstruct/Realign	Not Applicable	0.0	0.00	0.00	0.00	0.00	0.00	0.00
2009 Chip Seal	HILLS MATERIALS CO (00591)	0.0	0.00	0.00	0.00	7,418.94	0.00	7,418.94
2010 Crack Seal	Not Applicable	0.0	0.00	0.00	0.00	0.00	0.00	0.00
2016 Crack Seal	HIGHWAY IMPROVEMENT INC (58572)	0.0	0.00	0.00	0.00	1,480.19	0.00	1,480.19
2017 Chip Seal	BITUMINOUS PAVING INC (62771)	0.0	0.00	0.00	0.00	4,797.53	0.00	4,797.53
2022 Crack Seal	HIGHWAY IMPROVEMENT INC (58572)	0.0	0.00	0.00	0.00	813.29	5.32	818.61



**Pennington County SD**  
**Annual Cost Summary by Task - Work History**  
 (Annual Task Summary Radio Button-see footer for custom filter)

Reporting Dates 01/01/1918 12/31/2023

\\HWY-PUBWRKSQL\PubWorks\Reports\CostTskByYear0383.rpt

		Labor Hrs	Labor Cost	Eqp Cost	Mat Cost	Con Cost	Overhead	Total Cost
<b><u>Roads-County</u></b>								
<b><u>Fort Hayes Drive (AC) 326602-S Hwy 16 southwest for 0.24 miles</u></b>								
<b><u>Fort Street (AC) 420410-Sweetbriar St east to Covington St</u></b>								
2003 Overlay Mat	HILLS MATERIALS CO (00591)	0.0	0.00	0.00	0.00	0.00	0.00	0.00
2011 Chip Seal	BITUMINOUS PAVING INC (62771)	0.0	0.00	0.00	0.00	3,021.71	0.00	3,021.71
2015 Crack Seal	HIGHWAY IMPROVEMENT INC (58572)	0.0	0.00	0.00	0.00	521.96	0.00	521.96
2018 Crack Seal	ASTECH CORP (64650)	0.0	0.00	0.00	0.00	720.75	0.00	720.75
2019 Chip Seal	SIMON CONTRACTORS OF SOUTH DAKC	0.0	0.00	0.00	0.00	5,937.84	0.00	5,937.84
2022 Crack Seal	HIGHWAY IMPROVEMENT INC (58572)	0.0	0.00	0.00	0.00	348.55	0.85	349.40
<b><u>Gemini Street (AST) 426112-Reservoir Rd east to Saturn Dr</u></b>								
2000 Chip Seal	HILLS MATERIALS CO (00591)	0.0	0.00	0.00	0.00	2,102.15	0.00	2,102.15
2005 Chip Seal	Road Guy	0.0	0.00	0.00	0.00	2,032.55	0.00	2,032.55
2011 Chip Seal	BITUMINOUS PAVING INC (62771)	0.0	0.00	0.00	0.00	5,096.98	0.00	5,096.98
2017 Chip Seal	BITUMINOUS PAVING INC (62771)	0.0	0.00	0.00	0.00	4,573.05	0.00	4,573.05
<b><u>Gillette Prairie Road (G/AST) 230901-Deerfield Rd southeast to East Slate Rd</u></b>								
1990 Gravel	Unknown	0.0	0.00	0.00	0.00	0.00	0.00	0.00
2007 Gravel	PENN CO HWY (00000)	0.0	0.00	0.00	0.00	84,987.00	0.00	84,987.00
2008 Gravel	PENN CO HWY (00000)	0.0	0.00	0.00	0.00	48,699.70	0.00	48,699.70
2011 Reconstruct/Realign	PENN CO HWY (00000)	0.0	0.00	0.00	0.00	72,778.50	0.00	72,778.50
2014 Chip Seal	PENN CO HWY (00000)	0.0	0.00	0.00	0.00	20,873.70	0.00	20,873.70
2015 Chip Seal	PENN CO HWY (00000)	0.0	0.00	0.00	0.00	12,459.10	0.00	12,459.10
2022 Mag Water	DUSTBUSTERS ENTERPRISES INC (65649)	12.0	288.32	500.00	610.50	0.00	417.77	1,816.59
2023 Mag Water	CITY OF HILL CITY (37419)	17.0	454.46	1,025.00	919.95	0.00	806.87	3,206.28
2023 Chip Seal	SIMON CONTRACTORS OF SOUTH DAKC	0.0	0.00	0.00	0.00	14,888.50	2,961.02	17,849.52
<b><u>Gin Court (AC) 426113-Ennen Dr southwest to end of cul-de-sac</u></b>								
1999 Chip Seal	PENN CO HWY (00000)	0.0	0.00	0.00	0.00	763.42	0.00	763.42
2006 Overlay Mat	HILLS MATERIALS CO (00591)	0.0	0.00	0.00	0.00	4,068.87	0.00	4,068.87
2013 Crack Seal	HIGHWAY IMPROVEMENT INC (58572)	0.0	0.00	0.00	0.00	171.60	0.00	171.60
2014 Chip Seal	BITUMINOUS PAVING INC (62771)	0.0	0.00	0.00	0.00	5,648.95	0.00	5,648.95
2017 Crack Seal	HIGHWAY IMPROVEMENT INC (58572)	0.0	0.00	0.00	0.00	38.16	0.00	38.16
2021 Crack Seal	ASTECH CORP (64650)	0.0	0.00	0.00	0.00	28.70	0.32	29.02
2022 Chip Seal	SIMON CONTRACTORS OF SOUTH DAKC	0.0	0.00	0.00	0.00	1,807.74	1.97	1,809.71
<b><u>Glen Street (AST) 420411-Plateau Ln east for 0.15 miles</u></b>								
1994 Chip Seal	PENN CO HWY (00000)	0.0	0.00	0.00	0.00	2,208.99	0.00	2,208.99
2000 Chip Seal	HILLS MATERIALS CO (00591)	0.0	0.00	0.00	0.00	1,285.96	0.00	1,285.96

**Pennington County SD**  
**Annual Cost Summary by Task - Work History**  
 (Annual Task Summary Radio Button-see footer for custom filter)

Reporting Dates 01/01/1918 12/31/2023

\\HWY-PUBWRKSQL\PubWorks\Reports\CostTskByYear0383.rpt

		Labor Hrs	Labor Cost	Eqp Cost	Mat Cost	Con Cost	Overhead	Total Cost
<b><u>Roads-County</u></b>								
<b><u>Glen Street (AST) 420411-Plateau Ln east for 0.15 miles</u></b>								
2005 Chip Seal	Road Guy	0.0	0.00	0.00	0.00	1,318.07	0.00	1,318.07
2011 Chip Seal	BITUMINOUS PAVING INC (62771)	0.0	0.00	0.00	0.00	3,116.34	0.00	3,116.34
<b><u>Golf Course Road (AC) 350201-Glenn St, W 1.00 mile then S to Sage Creek Rd</u></b>								
1991 Chip Seal	PENN CO HWY (00000)	0.0	0.00	0.00	0.00	0.00	0.00	0.00
2000 Chip Seal	PENN CO HWY (00000)	0.0	0.00	0.00	0.00	26,345.50	0.00	26,345.50
2001 Chip Seal	PENN CO HWY (00000)	0.0	0.00	0.00	0.00	9,393.96	0.00	9,393.96
2006 Chip Seal	PENN CO HWY (00000)	0.0	0.00	0.00	0.00	32,418.10	0.00	32,418.10
2012 Overlay Mat	SIMON CONTRACTORS OF SOUTH DAKK	0.0	0.00	0.00	0.00	251,882.00	0.00	251,882.00
2012 Crack Seal	Not Applicable	0.0	0.00	0.00	0.00	0.00	0.00	0.00
2016 Crack Seal	HIGHWAY IMPROVEMENT INC (58572)	0.0	0.00	0.00	0.00	8,460.07	0.00	8,460.07
2019 Crack Seal	ASTECH CORP (64650)	0.0	0.00	0.00	0.00	13,036.30	0.00	13,036.30
2020 Fog Seal	PENN CO HWY (in-house)	52.5	1,044.66	2,012.50	3,909.12	0.00	905.84	7,872.11
2020 Chip Seal	PENN CO HWY (in-house)	302.0	6,128.94	15,820.00	22,861.56	0.00	3,764.78	48,575.27
2020 Pavement Marking	SD DEPT OF TRANSP-FINANCE (57987)	0.0	0.00	0.00	0.00	2,095.88	34.90	2,130.78
2021 Pavement Marking	SD DEPT OF TRANSP-FINANCE (57987)	0.0	0.00	0.00	0.00	3,853.19	32.50	3,885.69
2023 Crack Seal	HIGHWAY IMPROVEMENT INC (58572)	0.0	0.00	0.00	0.00	11,091.07	849.02	11,940.09
2023 Pavement Marking	SD DEPT OF TRANSP-FINANCE (57987)	0.0	0.00	0.00	0.00	2,988.57	228.78	3,217.35
<b><u>Grant Circle (AC) 420607-Plateau Ln southeast to end of cul-de-sac</u></b>								
2000 Crack Seal	HIGHWAY IMPROVEMENT INC (58572)	0.0	0.00	0.00	0.00	820.39	0.00	820.39
2001 Chip Seal	HILLS MATERIALS CO (00591)	0.0	0.00	0.00	0.00	1,433.33	0.00	1,433.33
2008 Overlay Mat	HILLS MATERIALS CO (00591)	0.0	0.00	0.00	0.00	20,100.60	0.00	20,100.60
2015 Crack Seal	HIGHWAY IMPROVEMENT INC (58572)	0.0	0.00	0.00	0.00	203.80	0.00	203.80
2019 Chip Seal	SIMON CONTRACTORS OF SOUTH DAKK	0.0	0.00	0.00	0.00	6,616.10	0.00	6,616.10
2022 Crack Seal	HIGHWAY IMPROVEMENT INC (58572)	0.0	0.00	0.00	0.00	348.55	0.76	349.31
<b><u>Green Drive (AST) 421002-Greenwood Ln southeast to Green Oak Ln</u></b>								
1997 Chip Seal	PENN CO HWY (00000)	0.0	0.00	0.00	0.00	3,668.27	0.00	3,668.27
2002 Chip Seal	PENN CO HWY (00000)	0.0	0.00	0.00	0.00	3,398.52	0.00	3,398.52
2006 Chip Seal	HILLS MATERIALS CO (00591)	0.0	0.00	0.00	0.00	3,824.30	0.00	3,824.30
2011 Chip Seal	BITUMINOUS PAVING INC (62771)	0.0	0.00	0.00	0.00	7,004.20	0.00	7,004.20
2017 Chip Seal	BITUMINOUS PAVING INC (62771)	0.0	0.00	0.00	0.00	6,892.71	0.00	6,892.71
2023 Chip Seal	SIMON CONTRACTORS OF SOUTH DAKK	0.0	0.00	0.00	0.00	17,725.55	239.45	17,965.00
<b><u>Green Oak Lane (AST) 421005-Anderson Rd southwest for 0.30 miles</u></b>								
1990 Chip Seal	PENN CO HWY (00000)	0.0	0.00	0.00	0.00	0.00	0.00	0.00
1997 Chip Seal	PENN CO HWY (00000)	0.0	0.00	0.00	0.00	2,934.62	0.00	2,934.62

# Pennington County SD

## Annual Cost Summary by Task - Work History

(Annual Task Summary Radio Button-see footer for custom filter)

Reporting Dates 01/01/1918 12/31/2023

\\HWY-PUBWRKSQL\PubWorks\Reports\CostTskByYear0383.rpt

		Labor Hrs	Labor Cost	Eqp Cost	Mat Cost	Con Cost	Overhead	Total Cost
<b>Roads-County</b>								
<b>Green Oak Lane (AST) 421005-Anderson Rd southwest for 0.30 miles</b>								
2002 Chip Seal	PENN CO HWY (00000)	0.0	0.00	0.00	0.00	3,919.61	0.00	3,919.61
2006 Chip Seal	HILLS MATERIALS CO (00591)	0.0	0.00	0.00	0.00	3,529.19	0.00	3,529.19
2011 Chip Seal	BITUMINOUS PAVING INC (62771)	0.0	0.00	0.00	0.00	5,889.54	0.00	5,889.54
2017 Chip Seal	BITUMINOUS PAVING INC (62771)	0.0	0.00	0.00	0.00	6,028.50	0.00	6,028.50
2023 Chip Seal	SIMON CONTRACTORS OF SOUTH DAKK	0.0	0.00	0.00	0.00	15,258.09	171.77	15,429.86
<b>Green Tree Drive (AST) 421006-Southside Dr north for 0.23 miles</b>								
1990 Chip Seal	PENN CO HWY (00000)	0.0	0.00	0.00	0.00	0.00	0.00	0.00
1997 Chip Seal	PENN CO HWY (00000)	0.0	0.00	0.00	0.00	2,096.16	0.00	2,096.16
2002 Chip Seal	PENN CO HWY (00000)	0.0	0.00	0.00	0.00	2,353.66	0.00	2,353.66
2006 Chip Seal	HILLS MATERIALS CO (00591)	0.0	0.00	0.00	0.00	3,661.44	0.00	3,661.44
2011 Chip Seal	BITUMINOUS PAVING INC (62771)	0.0	0.00	0.00	0.00	4,502.16	0.00	4,502.16
2017 Chip Seal	BITUMINOUS PAVING INC (62771)	0.0	0.00	0.00	0.00	5,037.88	0.00	5,037.88
2023 Chip Seal	SIMON CONTRACTORS OF SOUTH DAKK	0.0	0.00	0.00	0.00	12,503.18	107.91	12,611.09
<b>Green Valley Drive (AC) 320801-Reservoir Rd southeast to Anderson Rd</b>								
1996 Overlay Mat	HILLS MATERIALS CO (00591)	0.0	0.00	0.00	0.00	73,603.50	0.00	73,603.50
2003 Chip Seal	PENN CO HWY (00000)	0.0	0.00	0.00	0.00	14,759.40	0.00	14,759.40
2011 Chip Seal	BITUMINOUS PAVING INC (62771)	0.0	0.00	0.00	0.00	22,467.80	0.00	22,467.80
2011 Crack Seal	Roadway Services	0.0	0.00	0.00	0.00	9,095.82	0.00	9,095.82
2012 Crack Seal	Not Applicable	0.0	0.00	0.00	0.00	0.00	0.00	0.00
2016 Crack Seal	HIGHWAY IMPROVEMENT INC (58572)	0.0	0.00	0.00	0.00	4,497.57	0.00	4,497.57
2019 Chip Seal	SIMON CONTRACTORS OF SOUTH DAKK	0.0	0.00	0.00	0.00	29,528.80	0.00	29,528.80
2020 Pavement Marking	SD DEPT OF TRANSP-FINANCE (57987)	0.0	0.00	0.00	0.00	1,115.99	19.85	1,135.84
2021 Crack Seal	ASTECH CORP (64650)	0.0	0.00	0.00	0.00	2,008.78	9.24	2,018.02
2021 Pavement Marking	SD DEPT OF TRANSP-FINANCE (57987)	0.0	0.00	0.00	0.00	2,649.17	18.48	2,667.65
2022 Pavement Marking	SD DEPT OF TRANSP-FINANCE (57987)	0.0	0.00	0.00	0.00	2,311.98	73.09	2,385.07
2023 Pavement Marking	SD DEPT OF TRANSP-FINANCE (57987)	0.0	0.00	0.00	0.00	2,259.74	98.36	2,358.10
<b>Green Willow Drive (AST) 421007-Green Tree Dr northeast to Anderson Rd</b>								
1990 Chip Seal	PENN CO HWY (00000)	0.0	0.00	0.00	0.00	0.00	0.00	0.00
1997 Chip Seal	PENN CO HWY (00000)	0.0	0.00	0.00	0.00	3,668.27	0.00	3,668.27
2002 Chip Seal	PENN CO HWY (00000)	0.0	0.00	0.00	0.00	4,444.60	0.00	4,444.60
2006 Chip Seal	HILLS MATERIALS CO (00591)	0.0	0.00	0.00	0.00	3,824.30	0.00	3,824.30
2011 Chip Seal	BITUMINOUS PAVING INC (62771)	0.0	0.00	0.00	0.00	7,004.20	0.00	7,004.20
2017 Chip Seal	BITUMINOUS PAVING INC (62771)	0.0	0.00	0.00	0.00	7,566.68	0.00	7,566.68
2023 Chip Seal	SIMON CONTRACTORS OF SOUTH DAKK	0.0	0.00	0.00	0.00	18,137.37	251.82	18,389.19

# Pennington County SD

## Annual Cost Summary by Task - Work History

(Annual Task Summary Radio Button-see footer for custom filter)

Reporting Dates 01/01/1918 12/31/2023

\\HWY-PUBWRKSQL\PubWorks\Reports\CostTskByYear0383.rpt

		Labor Hrs	Labor Cost	Eqp Cost	Mat Cost	Con Cost	Overhead	Total Cost
<b><u>Roads-County</u></b>								
<b><u>Greenfield Drive (AST) 421003-Green Valley Dr east to Anderson Rd</u></b>								
1990 Chip Seal	PENN CO HWY (00000)	0.0	0.00	0.00	0.00	0.00	0.00	0.00
1997 Chip Seal	PENN CO HWY (00000)	0.0	0.00	0.00	0.00	6,288.47	0.00	6,288.47
2002 Chip Seal	PENN CO HWY (00000)	0.0	0.00	0.00	0.00	6,961.20	0.00	6,961.20
2006 Chip Seal	HILLS MATERIALS CO (00591)	0.0	0.00	0.00	0.00	6,489.69	0.00	6,489.69
2011 Chip Seal	BITUMINOUS PAVING INC (62771)	0.0	0.00	0.00	0.00	11,228.10	0.00	11,228.10
2017 Chip Seal	BITUMINOUS PAVING INC (62771)	0.0	0.00	0.00	0.00	11,923.00	0.00	11,923.00
2023 Chip Seal	SIMON CONTRACTORS OF SOUTH DAKK	0.0	0.00	0.00	0.00	29,898.59	740.47	30,639.06
<b><u>Greenfield Lane (AST) 421004-Greenfield Dr northeast to end of cul-de-sac</u></b>								
1990 Chip Seal	PENN CO HWY (00000)	0.0	0.00	0.00	0.00	0.00	0.00	0.00
1997 Chip Seal	PENN CO HWY (00000)	0.0	0.00	0.00	0.00	2,096.16	0.00	2,096.16
2002 Chip Seal	PENN CO HWY (00000)	0.0	0.00	0.00	0.00	4,773.98	0.00	4,773.98
2006 Chip Seal	HILLS MATERIALS CO (00591)	0.0	0.00	0.00	0.00	2,682.64	0.00	2,682.64
2011 Chip Seal	BITUMINOUS PAVING INC (62771)	0.0	0.00	0.00	0.00	4,502.16	0.00	4,502.16
2017 Chip Seal	BITUMINOUS PAVING INC (62771)	0.0	0.00	0.00	0.00	4,387.71	0.00	4,387.71
2023 Chip Seal	SIMON CONTRACTORS OF SOUTH DAKK	0.0	0.00	0.00	0.00	10,569.56	71.39	10,640.95
<b><u>Greenwood Lane (AST) 421008-Green Valley Dr south for 0.50 miles</u></b>								
1990 Chip Seal	PENN CO HWY (00000)	0.0	0.00	0.00	0.00	0.00	0.00	0.00
1997 Chip Seal	PENN CO HWY (00000)	0.0	0.00	0.00	0.00	5,240.13	0.00	5,240.13
2002 Chip Seal	PENN CO HWY (00000)	0.0	0.00	0.00	0.00	6,318.28	0.00	6,318.28
2006 Chip Seal	HILLS MATERIALS CO (00591)	0.0	0.00	0.00	0.00	5,881.54	0.00	5,881.54
2011 Chip Seal	BITUMINOUS PAVING INC (62771)	0.0	0.00	0.00	0.00	9,479.17	0.00	9,479.17
2017 Chip Seal	BITUMINOUS PAVING INC (62771)	0.0	0.00	0.00	0.00	9,219.81	0.00	9,219.81
2023 Chip Seal	SIMON CONTRACTORS OF SOUTH DAKK	0.0	0.00	0.00	0.00	23,894.79	448.32	24,343.11
<b><u>Gypsey Road (AC) 420412-Leola Ln southeast to Heather Ln (plus leg to O'Brien)</u></b>								
2001 Chip Seal	HILLS MATERIALS CO (00591)	0.0	0.00	0.00	0.00	1,642.99	0.00	1,642.99
2009 Chip Seal	HILLS MATERIALS CO (00591)	0.0	0.00	0.00	0.00	6,516.40	0.00	6,516.40
2015 Crack Seal	HIGHWAY IMPROVEMENT INC (58572)	0.0	0.00	0.00	0.00	990.00	0.00	990.00
2020 Crack Seal	HIGHWAY IMPROVEMENT INC (58572)	0.0	0.00	0.00	0.00	890.15	8.55	898.70
<b><u>Hacienda Street (AC) 420413-Plateau Ln southwest to Williams St</u></b>								
2000 Chip Seal	HILLS MATERIALS CO (00591)	0.0	0.00	0.00	0.00	2,407.91	0.00	2,407.91
2007 Chip Seal	HILLS MATERIALS CO (00591)	0.0	0.00	0.00	0.00	3,451.71	0.00	3,451.71
2014 Crack Seal	HIGHWAY IMPROVEMENT INC (58572)	0.0	0.00	0.00	0.00	659.62	0.00	659.62
2015 Chip Seal	HILLS MATERIALS CO (00591)	0.0	0.00	0.00	0.00	8,928.93	0.00	8,928.93
2018 Crack Seal	ASTECH CORP (64650)	0.0	0.00	0.00	0.00	610.37	0.00	610.37

**Pennington County SD**  
**Annual Cost Summary by Task - Work History**  
 (Annual Task Summary Radio Button-see footer for custom filter)

Reporting Dates 01/01/1918 12/31/2023

\\HWY-PUBWRKSQL\PubWorks\Reports\CostTskByYear0383.rpt

		Labor Hrs	Labor Cost	Eqp Cost	Mat Cost	Con Cost	Overhead	Total Cost
<b><u>Roads-County</u></b>								
<b><u>Hacienda Street (AC) 420413-Plateau Ln southwest to Williams St</u></b>								
2022 Crack Seal	HIGHWAY IMPROVEMENT INC (58572)	0.0	0.00	0.00	0.00	755.19	4.12	759.31
2023 Chip Seal	SIMON CONTRACTORS OF SOUTH DAK	0.0	0.00	0.00	0.00	11,186.72	83.96	11,270.68
<b><u>Haines Avenue (AC) 120101-Meade County Line southeast to Rapid City limits</u></b>								
1997 Chip Seal	PENN CO HWY (00000)	0.0	0.00	0.00	0.00	5,473.74	0.00	5,473.74
2002 Reconstruct/Realign	Meade County	0.0	0.00	0.00	0.00	16,340.30	0.00	16,340.30
2004 Reconstruct/Realign	Dakota Excavating	0.0	0.00	0.00	0.00	16,661.00	0.00	16,661.00
2013 Chip Seal	HILLS MATERIALS CO (00591)	0.0	0.00	0.00	0.00	7,241.00	0.00	7,241.00
2013 Crack Seal	HIGHWAY IMPROVEMENT INC (58572)	0.0	0.00	0.00	0.00	271.27	0.00	271.27
2018 Crack Seal	ASTECH CORP (64650)	0.0	0.00	0.00	0.00	1,099.71	0.00	1,099.71
2020 Pavement Marking	SD DEPT OF TRANSP-FINANCE (57987)	0.0	0.00	0.00	0.00	462.73	5.30	468.03
2021 Crack Seal	ASTECH CORP (64650)	0.0	0.00	0.00	0.00	487.85	2.47	490.32
2021 Pavement Marking	SD DEPT OF TRANSP-FINANCE (57987)	0.0	0.00	0.00	0.00	479.84	4.94	484.78
2022 Chip Seal	SIMON CONTRACTORS OF SOUTH DAK	0.0	0.00	0.00	0.00	9,586.68	80.99	9,667.67
2022 Pavement Marking	SD DEPT OF TRANSP-FINANCE (57987)	0.0	0.00	0.00	0.00	489.07	4.13	493.20
2023 Pavement Marking	SD DEPT OF TRANSP-FINANCE (57987)	0.0	0.00	0.00	0.00	152.96	1.78	154.74
<b><u>Hamlin Circle (AC) 420608-Plateau Ln east to end of cul-de-sac</u></b>								
2000 Crack Seal	HIGHWAY IMPROVEMENT INC (58572)	0.0	0.00	0.00	0.00	1,245.40	0.00	1,245.40
2001 Chip Seal	HILLS MATERIALS CO (00591)	0.0	0.00	0.00	0.00	1,888.22	0.00	1,888.22
2008 Chip Seal	HILLS MATERIALS CO (00591)	0.0	0.00	0.00	0.00	2,949.85	0.00	2,949.85
2011 Crack Seal	Not Applicable	0.0	0.00	0.00	0.00	0.00	0.00	0.00
2013 Overlay Mat	SIMON CONTRACTORS OF SOUTH DAK	0.0	0.00	0.00	0.00	24,148.00	0.00	24,148.00
2016 Crack Seal	HIGHWAY IMPROVEMENT INC (58572)	0.0	0.00	0.00	0.00	111.40	0.00	111.40
2020 Crack Seal	HIGHWAY IMPROVEMENT INC (58572)	0.0	0.00	0.00	0.00	428.32	3.76	432.08
2022 Chip Seal	SIMON CONTRACTORS OF SOUTH DAK	0.0	0.00	0.00	0.00	4,608.85	13.82	4,622.67
<b><u>Hamlin Court (AC) 420609-Plateau Ln west thence north to end of cul-de-sac</u></b>								
2000 Crack Seal	HIGHWAY IMPROVEMENT INC (58572)	0.0	0.00	0.00	0.00	661.69	0.00	661.69
2001 Chip Seal	HILLS MATERIALS CO (00591)	0.0	0.00	0.00	0.00	1,396.31	0.00	1,396.31
2008 Chip Seal	HILLS MATERIALS CO (00591)	0.0	0.00	0.00	0.00	2,706.71	0.00	2,706.71
2010 Crack Seal	Not Applicable	0.0	0.00	0.00	0.00	0.00	0.00	0.00
2013 Overlay Mat	SIMON CONTRACTORS OF SOUTH DAK	0.0	0.00	0.00	0.00	16,775.90	0.00	16,775.90
2016 Crack Seal	HIGHWAY IMPROVEMENT INC (58572)	0.0	0.00	0.00	0.00	66.66	0.00	66.66
2020 Crack Seal	HIGHWAY IMPROVEMENT INC (58572)	0.0	0.00	0.00	0.00	379.90	3.42	383.32
2022 Chip Seal	SIMON CONTRACTORS OF SOUTH DAK	0.0	0.00	0.00	0.00	3,250.87	8.86	3,259.73
<b><u>Hammerquist Road (G) 346901-E Hwy 44, S and E to E Hwy 44</u></b>								

**Pennington County SD**  
**Annual Cost Summary by Task - Work History**  
 (Annual Task Summary Radio Button-see footer for custom filter)

Reporting Dates 01/01/1918 12/31/2023

\\HWY-PUBWRKSQL\PubWorks\Reports\CostTskByYear0383.rpt

		Labor Hrs	Labor Cost	Eqp Cost	Mat Cost	Con Cost	Overhead	Total Cost
<b>Roads-County</b>								
<b>Hammerquist Road (G) 346901-E Hwy 44, S and E to E Hwy 44</b>								
2000 Gravel	PENN CO HWY (00000)	0.0	0.00	0.00	0.00	5,072.62	0.00	5,072.62
2002 Gravel	PENN CO HWY (00000)	0.0	0.00	0.00	0.00	3,769.03	0.00	3,769.03
2006 Gravel	PENN CO HWY (00000)	0.0	0.00	0.00	0.00	35,793.90	0.00	35,793.90
2016 Gravel	PENN CO HWY (00000)	0.0	0.00	0.00	0.00	63,828.00	0.00	63,828.00
2022 Gravel	PENN CO HWY (in-house)	666.0	15,004.39	53,807.50	40,748.89	0.00	22,901.31	132,462.10
<b>Harding Court (AC) 420610-Butte Cir northwest to end of cul-de-sac</b>								
2000 Crack Seal	HIGHWAY IMPROVEMENT INC (58572)	0.0	0.00	0.00	0.00	593.85	0.00	593.85
2001 Chip Seal	HILLS MATERIALS CO (00591)	0.0	0.00	0.00	0.00	0.00	0.00	0.00
2008 Chip Seal	HILLS MATERIALS CO (00591)	0.0	0.00	0.00	0.00	1,440.14	0.00	1,440.14
2011 Crack Seal	Not Applicable	0.0	0.00	0.00	0.00	0.00	0.00	0.00
2013 Overlay Mat	SIMON CONTRACTORS OF SOUTH DAK	0.0	0.00	0.00	0.00	7,195.70	0.00	7,195.70
2018 Crack Seal	ASTECH CORP (64650)	0.0	0.00	0.00	0.00	220.89	0.00	220.89
2022 Chip Seal	SIMON CONTRACTORS OF SOUTH DAK	0.0	0.00	0.00	0.00	1,316.50	1.08	1,317.58
<b>Harney View Drive (AC) 427403-Dawn Ln southwest for 0.12 miles</b>								
2001 Overlay Mat	HILLS MATERIALS CO (00591)	0.0	0.00	0.00	0.00	5,330.41	0.00	5,330.41
2008 Chip Seal	HILLS MATERIALS CO (00591)	0.0	0.00	0.00	0.00	1,538.13	0.00	1,538.13
2015 Crack Seal	HIGHWAY IMPROVEMENT INC (58572)	0.0	0.00	0.00	0.00	538.39	0.00	538.39
2016 Chip Seal	HILLS MATERIALS CO (00591)	0.0	0.00	0.00	0.00	1,426.34	0.00	1,426.34
2017 Chip Seal	HILLS MATERIALS CO (00591)	0.0	0.00	0.00	0.00	140.41	0.00	140.41
2019 Crack Seal	ASTECH CORP (64650)	0.0	0.00	0.00	0.00	518.06	0.00	518.06
<b>Hart Ranch Road West (AC/G) 425101-Neck Yoke Rd south to Rodeo Rd</b>								
1993 Reconstruct/Realign	PENN CO HWY (00000)	0.0	0.00	0.00	0.00	0.00	0.00	0.00
1994 Chip Seal	PENN CO HWY (00000)	0.0	0.00	0.00	0.00	17,701.00	0.00	17,701.00
1998 Overlay Mat	HILLS MATERIALS CO (00591)	0.0	0.00	0.00	0.00	39,076.50	0.00	39,076.50
2004 Chip Seal	Road Guy	0.0	0.00	0.00	0.00	11,943.00	0.00	11,943.00
2004 Crack Seal	Roadway Services	0.0	0.00	0.00	0.00	254.35	0.00	254.35
2012 Crack Seal	HIGHWAY IMPROVEMENT INC (58572)	0.0	0.00	0.00	0.00	1,384.81	0.00	1,384.81
2013 Chip Seal	HILLS MATERIALS CO (00591)	0.0	0.00	0.00	0.00	25,621.10	0.00	25,621.10
2016 Crack Seal	HIGHWAY IMPROVEMENT INC (58572)	0.0	0.00	0.00	0.00	1,271.96	0.00	1,271.96
2017 Gravel	PENN CO HWY (00000)	0.0	0.00	0.00	0.00	0.00	0.00	0.00
2020 Crack Seal	HIGHWAY IMPROVEMENT INC (58572)	0.0	0.00	0.00	0.00	4,059.69	39.69	4,099.38
2020 Pavement Marking	SD DEPT OF TRANSP-FINANCE (57987)	0.0	0.00	0.00	0.00	762.14	19.85	781.99
2021 Pavement Marking	SD DEPT OF TRANSP-FINANCE (57987)	0.0	0.00	0.00	0.00	1,776.05	18.48	1,794.53
2022 Chip Seal	SIMON CONTRACTORS OF SOUTH DAK	0.0	0.00	0.00	0.00	20,610.92	651.56	21,262.48

**Pennington County SD**  
**Annual Cost Summary by Task - Work History**  
 (Annual Task Summary Radio Button-see footer for custom filter)

Reporting Dates 01/01/1918 12/31/2023

\\HWY-PUBWRKSQL\PubWorks\Reports\CostTskByYear0383.rpt

		Labor Hrs	Labor Cost	Eqp Cost	Mat Cost	Con Cost	Overhead	Total Cost
<b><u>Roads-County</u></b>								
<b><u>Hart Ranch Road West (AC/G) 425101-Neck Yoke Rd south to Rodeo Rd</u></b>								
2022 Pavement Marking	SD DEPT OF TRANSP-FINANCE (57987)	0.0	0.00	0.00	0.00	2,022.98	63.95	2,086.93
2023 Pavement Marking	SD DEPT OF TRANSP-FINANCE (57987)	0.0	0.00	0.00	0.00	1,739.09	75.70	1,814.79
<b><u>Hart Table Road (G) 257902-Indian Creek Rd east to Spring Draw Rd</u></b>								
1998 Gravel	PENN CO HWY (00000)	0.0	0.00	0.00	0.00	20,396.50	0.00	20,396.50
2014 Gravel	PENN CO HWY (00000)	0.0	0.00	0.00	0.00	26,027.30	0.00	26,027.30
<b><u>Harwood Street (AC) 420449-Leroy St south to Basswood St</u></b>								
2001 Chip Seal	Not Applicable	0.0	0.00	0.00	0.00	0.00	0.00	0.00
2009 Chip Seal	HILLS MATERIALS CO (00591)	0.0	0.00	0.00	0.00	3,510.86	0.00	3,510.86
2010 Crack Seal	Not Applicable	0.0	0.00	0.00	0.00	0.00	0.00	0.00
2016 Crack Seal	HIGHWAY IMPROVEMENT INC (58572)	0.0	0.00	0.00	0.00	175.27	0.00	175.27
2020 Crack Seal	HIGHWAY IMPROVEMENT INC (58572)	0.0	0.00	0.00	0.00	435.77	4.11	439.88
<b><u>Haven Street (AC) 420414-Sweetbriar St east to Plateau Ln</u></b>								
2000 Chip Seal	HILLS MATERIALS CO (00591)	0.0	0.00	0.00	0.00	2,407.91	0.00	2,407.91
2007 Chip Seal	HILLS MATERIALS CO (00591)	0.0	0.00	0.00	0.00	5,381.41	0.00	5,381.41
2014 Crack Seal	HIGHWAY IMPROVEMENT INC (58572)	0.0	0.00	0.00	0.00	949.80	0.00	949.80
2015 Chip Seal	HILLS MATERIALS CO (00591)	0.0	0.00	0.00	0.00	10,742.30	0.00	10,742.30
2018 Crack Seal	ASTECH CORP (64650)	0.0	0.00	0.00	0.00	888.94	0.00	888.94
2022 Crack Seal	HIGHWAY IMPROVEMENT INC (58572)	0.0	0.00	0.00	0.00	1,045.65	8.26	1,053.91
2023 Chip Seal	SIMON CONTRACTORS OF SOUTH DAK	0.0	0.00	0.00	0.00	14,640.93	159.32	14,800.25
<b><u>Heart Court (AC) 426114-Poker Dr south to end of cul-de-sac</u></b>								
1994 Chip Seal	PENN CO HWY (00000)	0.0	0.00	0.00	0.00	1,189.45	0.00	1,189.45
2001 Chip Seal	HILLS MATERIALS CO (00591)	0.0	0.00	0.00	0.00	1,065.04	0.00	1,065.04
2006 Chip Seal	HILLS MATERIALS CO (00591)	0.0	0.00	0.00	0.00	1,348.76	0.00	1,348.76
2012 Overlay Mat	SIMON CONTRACTORS OF SOUTH DAK	0.0	0.00	0.00	0.00	11,643.70	0.00	11,643.70
2015 Crack Seal	HIGHWAY IMPROVEMENT INC (58572)	0.0	0.00	0.00	0.00	260.33	0.00	260.33
2020 Chip Seal	SIMON CONTRACTORS OF SOUTH DAK	0.0	0.00	0.00	0.00	4,680.20	2.05	4,682.25
2023 Crack Seal	HIGHWAY IMPROVEMENT INC (58572)	0.0	0.00	0.00	0.00	407.76	0.92	408.68
<b><u>Heather Drive (AC) 428702-Kings Rd, Loop E, S, and W to Kings Rd</u></b>								
1993 Chip Seal	PENN CO HWY (00000)	0.0	0.00	0.00	0.00	3,753.58	0.00	3,753.58
1997 Chip Seal	PENN CO HWY (00000)	0.0	0.00	0.00	0.00	6,939.49	0.00	6,939.49
2002 Chip Seal	HILLS MATERIALS CO (00591)	0.0	0.00	0.00	0.00	8,585.71	0.00	8,585.71
2008 Overlay Mat	HILLS MATERIALS CO (00591)	0.0	0.00	0.00	0.00	55,257.90	0.00	55,257.90
2015 Crack Seal	HIGHWAY IMPROVEMENT INC (58572)	0.0	0.00	0.00	0.00	2,670.21	0.00	2,670.21

**Pennington County SD**  
**Annual Cost Summary by Task - Work History**  
 (Annual Task Summary Radio Button-see footer for custom filter)

Reporting Dates 01/01/1918 12/31/2023

\\HWY-PUBWRKSQL\PubWorks\Reports\CostTskByYear0383.rpt

		Labor Hrs	Labor Cost	Eqp Cost	Mat Cost	Con Cost	Overhead	Total Cost
<b><u>Roads-County</u></b>								
<b><u>Heather Drive (AC) 428702-Kings Rd, Loop E, S, and W to Kings Rd</u></b>								
2016 Chip Seal	HILLS MATERIALS CO (00591)	0.0	0.00	0.00	0.00	9,116.96	0.00	9,116.96
2017 Chip Seal	HILLS MATERIALS CO (00591)	0.0	0.00	0.00	0.00	1,021.45	0.00	1,021.45
2019 Crack Seal	ASTECH CORP (64650)	0.0	0.00	0.00	0.00	938.05	0.00	938.05
<b><u>Heather Lane (AC) 420415-O'Brien St north, east, &amp; north for 0.12 miles</u></b>								
2001 Chip Seal	HILLS MATERIALS CO (00591)	0.0	0.00	0.00	0.00	1,566.95	0.00	1,566.95
2009 Chip Seal	HILLS MATERIALS CO (00591)	0.0	0.00	0.00	0.00	4,321.74	0.00	4,321.74
2010 Crack Seal	Not Applicable	0.0	0.00	0.00	0.00	0.00	0.00	0.00
2016 Crack Seal	HIGHWAY IMPROVEMENT INC (58572)	0.0	0.00	0.00	0.00	958.11	0.00	958.11
2019 Chip Seal	SIMON CONTRACTORS OF SOUTH DAKK	0.0	0.00	0.00	0.00	6,324.79	0.00	6,324.79
2021 Crack Seal	ASTECH CORP (64650)	0.0	0.00	0.00	0.00	200.88	0.96	201.84
<b><u>Heinrich Road (G) 250201-E Hwy 44 west for 0.89 miles</u></b>								
1999 Gravel	PENN CO HWY (00000)	0.0	0.00	0.00	0.00	5,726.80	0.00	5,726.80
2014 Gravel	PENN CO HWY (00000)	0.0	0.00	0.00	0.00	17,798.90	0.00	17,798.90
<b><u>Helios Street (AC) 426115-Twilight Dr south to end of cul-de-sac</u></b>								
2000 Chip Seal	HILLS MATERIALS CO (00591)	0.0	0.00	0.00	0.00	1,377.81	0.00	1,377.81
2001 Overlay Mat	HILLS MATERIALS CO (00591)	0.0	0.00	0.00	0.00	13,992.30	0.00	13,992.30
2008 Chip Seal	HILLS MATERIALS CO (00591)	0.0	0.00	0.00	0.00	3,603.54	0.00	3,603.54
2015 Crack Seal	HIGHWAY IMPROVEMENT INC (58572)	0.0	0.00	0.00	0.00	586.38	0.00	586.38
2016 Chip Seal	HILLS MATERIALS CO (00591)	0.0	0.00	0.00	0.00	3,113.36	0.00	3,113.36
2017 Chip Seal	HILLS MATERIALS CO (00591)	0.0	0.00	0.00	0.00	174.16	0.00	174.16
2019 Crack Seal	ASTECH CORP (64650)	0.0	0.00	0.00	0.00	1,025.81	0.00	1,025.81
<b><u>Heritage Lane (AST) 423701-Hisega Rd east to Pioneer Ave</u></b>								
1993 Chip Seal	PENN CO HWY (00000)	0.0	0.00	0.00	0.00	5,272.76	0.00	5,272.76
1998 Chip Seal	HILLS MATERIALS CO (00591)	0.0	0.00	0.00	0.00	6,697.82	0.00	6,697.82
2003 Chip Seal	HILLS MATERIALS CO (00591)	0.0	0.00	0.00	0.00	3,613.09	0.00	3,613.09
2009 Chip Seal	HILLS MATERIALS CO (00591)	0.0	0.00	0.00	0.00	8,932.27	0.00	8,932.27
2017 Chip Seal	BITUMINOUS PAVING INC (62771)	0.0	0.00	0.00	0.00	7,021.08	0.00	7,021.08
<b><u>Hickory Drive (G) 221602-Ashland Rd east to Bennett Rd</u></b>								
1990 Gravel	PENN CO HWY (00000)	0.0	0.00	0.00	0.00	0.00	0.00	0.00
2001 Gravel	PENN CO HWY (00000)	0.0	0.00	0.00	0.00	546.97	0.00	546.97
2007 Gravel	PENN CO HWY (00000)	0.0	0.00	0.00	0.00	6,718.24	0.00	6,718.24
2015 Gravel	PENN CO HWY (00000)	0.0	0.00	0.00	0.00	7,877.69	0.00	7,877.69



# Pennington County SD

## Annual Cost Summary by Task - Work History

(Annual Task Summary Radio Button-see footer for custom filter)

Reporting Dates 01/01/1918 12/31/2023

\\HWY-PUBWRKSQL\PubWorks\Reports\CostTskByYear0383.rpt

		Labor Hrs	Labor Cost	Eqp Cost	Mat Cost	Con Cost	Overhead	Total Cost
<b>Roads-County</b>								
<b><u>Hidden Springs Road (G) 420801-229 St south for 0.98 miles</u></b>								
2001 Chip Seal	PENN CO HWY (00000)	0.0	0.00	0.00	0.00	3,550.82	0.00	3,550.82
2013 Gravel	PENN CO HWY (00000)	0.0	0.00	0.00	0.00	10,882.80	0.00	10,882.80
2021 Gravel	PENN CO HWY (in-house)	186.8	4,058.60	15,530.00	13,391.81	0.00	2,299.35	35,279.76
<b><u>Hidden Valley Lane (AC) 426701-Hidden Valley Rd, N then W for 0.26 miles</u></b>								
1998 Overlay Mat	HILLS MATERIALS CO (00591)	0.0	0.00	0.00	0.00	2,624.46	0.00	2,624.46
2009 Chip Seal	PENN CO HWY (00000)	0.0	0.00	0.00	0.00	7,498.64	0.00	7,498.64
2010 Crack Seal	Not Applicable	0.0	0.00	0.00	0.00	0.00	0.00	0.00
2016 Overlay Mat	J & J ASPHALT CO (62356)	0.0	0.00	0.00	0.00	21,788.40	0.00	21,788.40
2019 Crack Seal	ASTECH CORP (64650)	0.0	0.00	0.00	0.00	320.98	0.00	320.98
<b><u>Highland Hills Road (AST) 425305-Dunsmore Rd southeast for 0.30 miles</u></b>								
1993 Chip Seal	HILLS MATERIALS CO (00591)	0.0	0.00	0.00	0.00	4,184.61	0.00	4,184.61
2000 Chip Seal	HILLS MATERIALS CO (00591)	0.0	0.00	0.00	0.00	3,370.46	0.00	3,370.46
2005 Chip Seal	Road Guy	0.0	0.00	0.00	0.00	3,521.98	0.00	3,521.98
2011 Chip Seal	BITUMINOUS PAVING INC (62771)	0.0	0.00	0.00	0.00	7,288.08	0.00	7,288.08
2017 Chip Seal	BITUMINOUS PAVING INC (62771)	0.0	0.00	0.00	0.00	4,885.74	0.00	4,885.74
2022 Chip Seal	SIMON CONTRACTORS OF SOUTH DAK	0.0	0.00	0.00	0.00	6,198.27	50.67	6,248.94
<b><u>Highland Loop (G) 424601-Schroeder Rd, Loop W, S, and E to Schroeder Rd</u></b>								
1990 Gravel	PENN CO HWY (00000)	0.0	0.00	0.00	0.00	0.00	0.00	0.00
2007 Gravel	PENN CO HWY (00000)	0.0	0.00	0.00	0.00	19,527.30	0.00	19,527.30
2010 Gravel	PENN CO HWY (00000)	0.0	0.00	0.00	0.00	0.00	0.00	0.00
<b><u>Highway 1416 (AC) 241401-West Gate Rd (EB &amp; WB) east to end of divided highway</u></b>								
1990 Chip Seal	Unknown	0.0	0.00	0.00	0.00	0.00	0.00	0.00
2002 Overlay Mat	HILLS MATERIALS CO (00591)	0.0	0.00	0.00	0.00	386,059.00	0.00	386,059.00
2007 Crack Seal	HIGHWAY IMPROVEMENT INC (58572)	0.0	0.00	0.00	0.00	7,120.94	0.00	7,120.94
2011 Crack Seal	Roadway Services	0.0	0.00	0.00	0.00	914.34	0.00	914.34
2019 Crack Seal	ASTECH CORP (64650)	0.0	0.00	0.00	0.00	25,202.00	0.00	25,202.00
2020 Pavement Marking	SD DEPT OF TRANSP-FINANCE (57987)	0.0	0.00	0.00	0.00	3,143.81	87.26	3,231.07
2021 Pavement Marking	SD DEPT OF TRANSP-FINANCE (57987)	23.3	469.43	385.00	0.00	8,497.20	527.74	9,879.37
2023 Pavement Marking	SD DEPT OF TRANSP-FINANCE (57987)	0.0	0.00	0.00	0.00	1,613.04	308.70	1,921.74
<b><u>Highway 1416 (AC) 241402-Divided highway east to 151st Ave</u></b>								
1990 Chip Seal	Unknown	0.0	0.00	0.00	0.00	0.00	0.00	0.00
1997 Overlay Mat	BORDER STATES PAVING INC (00105)	0.0	0.00	0.00	0.00	124,211.00	0.00	124,211.00
2010 Chip Seal	BITUMINOUS PAVING INC (62771)	0.0	0.00	0.00	0.00	34,234.50	0.00	34,234.50

**Pennington County SD**  
**Annual Cost Summary by Task - Work History**  
 (Annual Task Summary Radio Button-see footer for custom filter)

Reporting Dates 01/01/1918 12/31/2023

\\HWY-PUBWRKSQL\PubWorks\Reports\CostTskByYear0383.rpt

		Labor Hrs	Labor Cost	Eqp Cost	Mat Cost	Con Cost	Overhead	Total Cost
<b>Roads-County</b>								
<b>Highway 1416 (AC) 241402-Divided highway east to 151st Ave</b>								
2015 Crack Seal	HIGHWAY IMPROVEMENT INC (58572)	0.0	0.00	0.00	0.00	7,827.16	0.00	7,827.16
2018 Chip Seal	SIMON CONTRACTORS OF SOUTH DAK	0.0	0.00	0.00	0.00	42,302.30	0.00	42,302.30
2020 Crack Seal	HIGHWAY IMPROVEMENT INC (58572)	0.0	0.00	0.00	0.00	5,903.31	53.72	5,957.03
2020 Pavement Marking	SD DEPT OF TRANSP-FINANCE (57987)	0.0	0.00	0.00	0.00	1,115.99	26.86	1,142.85
2021 Pavement Marking	SD DEPT OF TRANSP-FINANCE (57987)	0.0	0.00	0.00	0.00	2,696.84	25.01	2,721.85
2022 Pavement Marking	SD DEPT OF TRANSP-FINANCE (57987)	0.0	0.00	0.00	0.00	2,423.13	103.67	2,526.80
2023 Pavement Marking	SD DEPT OF TRANSP-FINANCE (57987)	0.0	0.00	0.00	0.00	757.85	44.65	802.50
<b>Highway 1416 (AC) 241403-151st Ave east to 160th Ave</b>								
1990 Chip Seal	Unknown	0.0	0.00	0.00	0.00	0.00	0.00	0.00
1997 Overlay Mat	BORDER STATES PAVING INC (00105)	0.0	0.00	0.00	0.00	798,264.00	0.00	798,264.00
2004 Crack Seal	Roadway Services	0.0	0.00	0.00	0.00	7,905.93	0.00	7,905.93
2008 Crack Seal	HIGHWAY IMPROVEMENT INC (58572)	0.0	0.00	0.00	0.00	120,357.00	0.00	120,357.00
2010 Chip Seal	BITUMINOUS PAVING INC (62771)	0.0	0.00	0.00	0.00	192,980.00	0.00	192,980.00
2015 Crack Seal	HIGHWAY IMPROVEMENT INC (58572)	0.0	0.00	0.00	0.00	12,586.20	0.00	12,586.20
2018 Chip Seal	SIMON CONTRACTORS OF SOUTH DAK	0.0	0.00	0.00	0.00	203,224.00	0.00	203,224.00
2020 Crack Seal	HIGHWAY IMPROVEMENT INC (58572)	0.0	0.00	0.00	0.00	34,228.00	313.09	34,541.09
2020 Pavement Marking	SD DEPT OF TRANSP-FINANCE (57987)	0.0	0.00	0.00	0.00	6,478.16	156.55	6,634.71
2021 Pavement Marking	SD DEPT OF TRANSP-FINANCE (57987)	0.0	0.00	0.00	0.00	15,513.57	145.77	15,659.34
2022 Pavement Marking	SD DEPT OF TRANSP-FINANCE (57987)	0.0	0.00	0.00	0.00	13,960.78	3,481.18	17,441.96
2023 Pavement Marking	SD DEPT OF TRANSP-FINANCE (57987)	0.0	0.00	0.00	0.00	4,366.33	1,499.18	5,865.51
<b>Highway 1416 (AC) 241404-160th Ave east to 161st Ave</b>								
1990 Chip Seal	Unknown	0.0	0.00	0.00	0.00	0.00	0.00	0.00
1997 Overlay Mat	BORDER STATES PAVING INC (00105)	0.0	0.00	0.00	0.00	53,824.80	0.00	53,824.80
2004 Crack Seal	Roadway Services	0.0	0.00	0.00	0.00	607.74	0.00	607.74
2008 Crack Seal	HIGHWAY IMPROVEMENT INC (58572)	0.0	0.00	0.00	0.00	1,148.52	0.00	1,148.52
2010 Chip Seal	BITUMINOUS PAVING INC (62771)	0.0	0.00	0.00	0.00	7,862.01	0.00	7,862.01
2015 Crack Seal	HIGHWAY IMPROVEMENT INC (58572)	0.0	0.00	0.00	0.00	2,117.60	0.00	2,117.60
2018 Chip Seal	SIMON CONTRACTORS OF SOUTH DAK	0.0	0.00	0.00	0.00	27,435.90	0.00	27,435.90
2020 Crack Seal	HIGHWAY IMPROVEMENT INC (58572)	0.0	0.00	0.00	0.00	3,761.73	34.56	3,796.29
2020 Pavement Marking	SD DEPT OF TRANSP-FINANCE (57987)	0.0	0.00	0.00	0.00	721.31	17.28	738.59
2021 Pavement Marking	SD DEPT OF TRANSP-FINANCE (57987)	0.0	0.00	0.00	0.00	1,723.89	16.09	1,739.98
2022 Pavement Marking	SD DEPT OF TRANSP-FINANCE (57987)	0.0	0.00	0.00	0.00	1,533.91	42.22	1,576.13
2023 Pavement Marking	SD DEPT OF TRANSP-FINANCE (57987)	0.0	0.00	0.00	0.00	479.74	18.18	497.92
<b>Highway 1416 (AC) 241405-161st Ave east to 167th Ave</b>								

**Pennington County SD**  
**Annual Cost Summary by Task - Work History**  
 (Annual Task Summary Radio Button-see footer for custom filter)

Reporting Dates 01/01/1918 12/31/2023

\\HWY-PUBWRKSQL\PubWorks\Reports\CostTskByYear0383.rpt

		Labor Hrs	Labor Cost	Eqp Cost	Mat Cost	Con Cost	Overhead	Total Cost
<b>Roads-County</b>								
<b>Highway 1416 (AC) 241405-161st Ave east to 167th Ave</b>								
1990 Chip Seal	Unknown	0.0	0.00	0.00	0.00	0.00	0.00	0.00
1997 Overlay Mat	BORDER STATES PAVING INC (00105)	0.0	0.00	0.00	0.00	488,564.00	0.00	488,564.00
2004 Crack Seal	Roadway Services	0.0	0.00	0.00	0.00	5,987.33	0.00	5,987.33
2008 Crack Seal	HIGHWAY IMPROVEMENT INC (58572)	0.0	0.00	0.00	0.00	8,972.21	0.00	8,972.21
2009 Crack Seal	HIGHWAY IMPROVEMENT INC (58572)	0.0	0.00	0.00	0.00	60,642.60	0.00	60,642.60
2010 Chip Seal	BITUMINOUS PAVING INC (62771)	0.0	0.00	0.00	0.00	140,462.00	0.00	140,462.00
2013 Crack Seal	Not Applicable	0.0	0.00	0.00	0.00	0.00	0.00	0.00
2016 Crack Seal	HIGHWAY IMPROVEMENT INC (58572)	0.0	0.00	0.00	0.00	19,247.30	0.00	19,247.30
2018 Chip Seal	SIMON CONTRACTORS OF SOUTH DAKC	0.0	0.00	0.00	0.00	138,656.00	0.00	138,656.00
2020 Crack Seal	HIGHWAY IMPROVEMENT INC (58572)	0.0	0.00	0.00	0.00	22,268.68	204.62	22,473.30
2020 Pavement Marking	SD DEPT OF TRANSP-FINANCE (57987)	0.0	0.00	0.00	0.00	4,545.60	102.31	4,647.91
2021 Pavement Marking	SD DEPT OF TRANSP-FINANCE (57987)	0.0	0.00	0.00	0.00	10,128.90	95.27	10,224.17
2022 Pavement Marking	SD DEPT OF TRANSP-FINANCE (57987)	0.0	0.00	0.00	0.00	9,092.29	1,481.74	10,574.03
2023 Pavement Marking	SD DEPT OF TRANSP-FINANCE (57987)	0.0	0.00	0.00	0.00	2,843.68	638.11	3,481.79
<b>Highway 1416 (AST) 241406-167th Ave to 173rd Ave</b>								
2001 Chip Seal	PENN CO HWY (00000)	0.0	0.00	0.00	0.00	71,855.10	0.00	71,855.10
2002 Chip Seal	PENN CO HWY (00000)	0.0	0.00	0.00	0.00	76,061.00	0.00	76,061.00
2007 Chip Seal	HILLS MATERIALS CO (00591)	0.0	0.00	0.00	0.00	107,383.00	0.00	107,383.00
2012 Chip Seal	Jensen Rock Sand & Gravel	0.0	0.00	0.00	0.00	112,127.00	0.00	112,127.00
2018 Chip Seal	SIMON CONTRACTORS OF SOUTH DAKC	0.0	0.00	0.00	0.00	130,846.00	0.00	130,846.00
2020 Pavement Marking	SD DEPT OF TRANSP-FINANCE (57987)	0.0	0.00	0.00	0.00	4,559.21	102.48	4,661.69
2021 Pavement Marking	SD DEPT OF TRANSP-FINANCE (57987)	0.0	0.00	0.00	0.00	10,178.06	95.42	10,273.48
2022 Pavement Marking	SD DEPT OF TRANSP-FINANCE (57987)	0.0	0.00	0.00	0.00	9,136.72	1,491.47	10,628.19
2023 Pavement Marking	SD DEPT OF TRANSP-FINANCE (57987)	0.0	0.00	0.00	0.00	8,835.16	1,985.89	10,821.05
<b>Highway 1416 (G/AST) 341401-173rd Ave east for 2.86 miles</b>								
2015 Gravel	PENN CO HWY (00000)	0.0	0.00	0.00	0.00	0.00	0.00	0.00
2018 Chip Seal	SIMON CONTRACTORS OF SOUTH DAKC	0.0	0.00	0.00	0.00	6,151.14	0.00	6,151.14
<b>Hilltop Road (AC) 427404-Dawn Ln southwest for 0.10 miles</b>								
2001 Overlay Mat	HILLS MATERIALS CO (00591)	0.0	0.00	0.00	0.00	0.00	0.00	0.00
2008 Chip Seal	HILLS MATERIALS CO (00591)	0.0	0.00	0.00	0.00	1,895.27	0.00	1,895.27
2015 Crack Seal	HIGHWAY IMPROVEMENT INC (58572)	0.0	0.00	0.00	0.00	243.90	0.00	243.90
2016 Chip Seal	HILLS MATERIALS CO (00591)	0.0	0.00	0.00	0.00	1,346.82	0.00	1,346.82
2017 Chip Seal	HILLS MATERIALS CO (00591)	0.0	0.00	0.00	0.00	131.50	0.00	131.50
2019 Crack Seal	ASTECH CORP (64650)	0.0	0.00	0.00	0.00	420.60	0.00	420.60

**Pennington County SD**  
**Annual Cost Summary by Task - Work History**  
 (Annual Task Summary Radio Button-see footer for custom filter)

Reporting Dates 01/01/1918 12/31/2023

\\HWY-PUBWRKSQL\PubWorks\Reports\CostTskByYear0383.rpt

		Labor Hrs	Labor Cost	Eqp Cost	Mat Cost	Con Cost	Overhead	Total Cost
<b><u>Roads-County</u></b>								
<b><u>Hisega Road (AST) 323601-W Hwy 44 SE then SW to Hisega Dr</u></b>								
1998 Chip Seal	HILLS MATERIALS CO (00591)	0.0	0.00	0.00	0.00	11,805.00	0.00	11,805.00
2003 Chip Seal	HILLS MATERIALS CO (00591)	0.0	0.00	0.00	0.00	14,090.00	0.00	14,090.00
2007 Crack Seal	HIGHWAY IMPROVEMENT INC (58572)	0.0	0.00	0.00	0.00	5,194.36	0.00	5,194.36
2009 Chip Seal	HILLS MATERIALS CO (00591)	0.0	0.00	0.00	0.00	33,840.70	0.00	33,840.70
2017 Chip Seal	BITUMINOUS PAVING INC (62771)	0.0	0.00	0.00	0.00	24,691.50	0.00	24,691.50
2020 Pavement Marking	SD DEPT OF TRANSP-FINANCE (57987)	0.0	0.00	0.00	0.00	1,224.86	22.07	1,246.93
2021 Pavement Marking	SD DEPT OF TRANSP-FINANCE (57987)	0.0	0.00	0.00	0.00	2,851.82	20.55	2,872.37
2023 Pavement Marking	SD DEPT OF TRANSP-FINANCE (57987)	0.0	0.00	0.00	0.00	2,316.07	112.11	2,428.18
<b><u>Hogan Street (AC) 420416-Covington St southeast to Hacienda St</u></b>								
2000 Chip Seal	HILLS MATERIALS CO (00591)	0.0	0.00	0.00	0.00	1,469.66	0.00	1,469.66
2007 Chip Seal	HILLS MATERIALS CO (00591)	0.0	0.00	0.00	0.00	1,923.78	0.00	1,923.78
2014 Crack Seal	HIGHWAY IMPROVEMENT INC (58572)	0.0	0.00	0.00	0.00	354.81	0.00	354.81
2015 Chip Seal	HILLS MATERIALS CO (00591)	0.0	0.00	0.00	0.00	7,218.20	0.00	7,218.20
2018 Crack Seal	ASTECH CORP (64650)	0.0	0.00	0.00	0.00	388.04	0.00	388.04
2022 Crack Seal	HIGHWAY IMPROVEMENT INC (58572)	0.0	0.00	0.00	0.00	464.73	1.52	466.25
2023 Chip Seal	SIMON CONTRACTORS OF SOUTH DAKK	0.0	0.00	0.00	0.00	7,937.84	35.74	7,973.58
<b><u>Horse Creek Road (G) 436101-Hwy 385 northwest for 0.33 miles</u></b>								
2001 Gravel	PENN CO HWY (00000)	0.0	0.00	0.00	0.00	5,291.94	0.00	5,291.94
2012 Gravel	PENN CO HWY (00000)	0.0	0.00	0.00	0.00	10,230.30	0.00	10,230.30
2020 Gravel	CROELL REDI-MIX INC (58565)	101.3	2,295.43	6,635.00	2,133.98	0.00	1,163.21	12,227.62
<b><u>Howie Drive (AC) 420417-Covington St east to Plateau Ln</u></b>								
1994 Chip Seal	PENN CO HWY (00000)	0.0	0.00	0.00	0.00	3,398.44	0.00	3,398.44
2000 Chip Seal	HILLS MATERIALS CO (00591)	0.0	0.00	0.00	0.00	2,143.27	0.00	2,143.27
2005 Chip Seal	Road Guy	0.0	0.00	0.00	0.00	2,145.90	0.00	2,145.90
2011 Overlay Mat	J & J ASPHALT CO (62356)	0.0	0.00	0.00	0.00	28,346.70	0.00	28,346.70
2011 Chip Seal	BITUMINOUS PAVING INC (62771)	0.0	0.00	0.00	0.00	43.42	0.00	43.42
2015 Crack Seal	HIGHWAY IMPROVEMENT INC (58572)	0.0	0.00	0.00	0.00	961.73	0.00	961.73
2018 Crack Seal	ASTECH CORP (64650)	0.0	0.00	0.00	0.00	1,193.27	0.00	1,193.27
2019 Chip Seal	SIMON CONTRACTORS OF SOUTH DAKK	0.0	0.00	0.00	0.00	8,123.96	0.00	8,123.96
2022 Crack Seal	HIGHWAY IMPROVEMENT INC (58572)	0.0	0.00	0.00	0.00	755.19	4.12	759.31
<b><u>Hughes Court (AC) 420611-Hamlin Cir north to end of cul-de-sac</u></b>								
2000 Crack Seal	HIGHWAY IMPROVEMENT INC (58572)	0.0	0.00	0.00	0.00	466.34	0.00	466.34
2001 Chip Seal	HILLS MATERIALS CO (00591)	0.0	0.00	0.00	0.00	869.27	0.00	869.27
2008 Chip Seal	HILLS MATERIALS CO (00591)	0.0	0.00	0.00	0.00	1,867.23	0.00	1,867.23

**Pennington County SD**  
**Annual Cost Summary by Task - Work History**  
 (Annual Task Summary Radio Button-see footer for custom filter)

Reporting Dates 01/01/1918 12/31/2023

\\HWY-PUBWRKSQL\PubWorks\Reports\CostTskByYear0383.rpt

		Labor Hrs	Labor Cost	Eqp Cost	Mat Cost	Con Cost	Overhead	Total Cost
<b>Roads-County</b>								
<b>Hughes Court (AC) 420611-Hamlin Cir north to end of cul-de-sac</b>								
2010 Crack Seal	Not Applicable	0.0	0.00	0.00	0.00	0.00	0.00	0.00
2013 Overlay Mat	SIMON CONTRACTORS OF SOUTH DAKK	0.0	0.00	0.00	0.00	10,477.50	0.00	10,477.50
2016 Crack Seal	HIGHWAY IMPROVEMENT INC (58572)	0.0	0.00	0.00	0.00	41.60	0.00	41.60
2020 Crack Seal	HIGHWAY IMPROVEMENT INC (58572)	0.0	0.00	0.00	0.00	204.85	1.71	206.56
2022 Chip Seal	SIMON CONTRACTORS OF SOUTH DAKK	0.0	0.00	0.00	0.00	1,991.13	2.71	1,993.84
<b>Hurst Avenue (G) 221603-Bennett Rd west for 0.12 miles</b>								
1990 Gravel	PENN CO HWY (00000)	0.0	0.00	0.00	0.00	0.00	0.00	0.00
2015 Gravel	PENN CO HWY (00000)	0.0	0.00	0.00	0.00	7,576.92	0.00	7,576.92
<b>I-90 Service Road S (AC) 321701-N Elk Vale Rd east for 1.55 miles</b>								
2006 Overlay Mat	SD DEPT OF TRANSP-FINANCE (57987)	0.0	0.00	0.00	0.00	0.00	0.00	0.00
2013 Crack Seal	HIGHWAY IMPROVEMENT INC (58572)	0.0	0.00	0.00	0.00	6,760.46	0.00	6,760.46
2014 Chip Seal	BITUMINOUS PAVING INC (62771)	0.0	0.00	0.00	0.00	44,123.70	0.00	44,123.70
2017 Crack Seal	HIGHWAY IMPROVEMENT INC (58572)	0.0	0.00	0.00	0.00	3,928.21	0.00	3,928.21
2020 Pavement Marking	SD DEPT OF TRANSP-FINANCE (57987)	0.0	0.00	0.00	0.00	1,429.01	26.35	1,455.36
2021 Crack Seal	ASTECH CORP (64650)	0.0	0.00	0.00	0.00	1,750.51	12.27	1,762.78
2021 Pavement Marking	SD DEPT OF TRANSP-FINANCE (57987)	0.0	0.00	0.00	0.00	3,398.63	24.53	3,423.16
2022 Chip Seal	SIMON CONTRACTORS OF SOUTH DAKK	0.0	0.00	0.00	0.00	48,199.75	2,022.84	50,222.59
2022 Pavement Marking	SD DEPT OF TRANSP-FINANCE (57987)	0.0	0.00	0.00	0.00	3,556.89	149.28	3,706.17
2023 Pavement Marking	SD DEPT OF TRANSP-FINANCE (57987)	0.0	0.00	0.00	0.00	3,094.72	178.84	3,273.56
<b>Indian Creek Road (G) 158001-Bombing Range Rd west to Spring Draw Rd</b>								
1998 Gravel	PENN CO HWY (00000)	0.0	0.00	0.00	0.00	21,084.10	0.00	21,084.10
2011 Gravel	PENN CO HWY (00000)	0.0	0.00	0.00	0.00	59,538.80	0.00	59,538.80
<b>Indian Creek Road (G) 257901-NE corner Sec. 23, T1S, R12E, N to Hart Table Rd</b>								
1998 Gravel	PENN CO HWY (00000)	0.0	0.00	0.00	0.00	25,597.70	0.00	25,597.70
2014 Gravel	PENN CO HWY (00000)	0.0	0.00	0.00	0.00	30,252.50	0.00	30,252.50
<b>Indian Creek Road (G) 258001-Spring Draw Rd west to NE corner of Sec. 23, T1S, R12E</b>								
1998 Gravel	PENN CO HWY (00000)	0.0	0.00	0.00	0.00	18,325.70	0.00	18,325.70
2011 Gravel	PENN CO HWY (00000)	0.0	0.00	0.00	0.00	30,508.60	0.00	30,508.60
<b>Indian Creek Road (G) 457901-Hart Table Rd north to 2.00 mi north of Hart Table Rd</b>								
1990 Gravel	PENN CO HWY (00000)	0.0	0.00	0.00	0.00	0.00	0.00	0.00
1998 Gravel	PENN CO HWY (00000)	0.0	0.00	0.00	0.00	18,237.60	0.00	18,237.60
2014 Gravel	PENN CO HWY (00000)	0.0	0.00	0.00	0.00	21,769.20	0.00	21,769.20



**Pennington County SD**  
**Annual Cost Summary by Task - Work History**  
 (Annual Task Summary Radio Button-see footer for custom filter)

Reporting Dates 01/01/1918 12/31/2023

\\HWY-PUBWRKSQL\PubWorks\Reports\CostTskByYear0383.rpt

		Labor Hrs	Labor Cost	Eqp Cost	Mat Cost	Con Cost	Overhead	Total Cost
<b><u>Roads-County</u></b>								
<b><u>Johnston Drive (AC) 420419-O'Brien St, SW, NE w/cul-de-sacs to 195 feet northeast of Bonita Ln</u></b>								
2016 Crack Seal	HIGHWAY IMPROVEMENT INC (58572)	0.0	0.00	0.00	0.00	3,419.81	0.00	3,419.81
2019 Chip Seal	SIMON CONTRACTORS OF SOUTH DAKK	0.0	0.00	0.00	0.00	18,191.80	0.00	18,191.80
2021 Crack Seal	ASTECH CORP (64650)	0.0	0.00	0.00	0.00	1,291.36	3.98	1,295.34
<b><u>Johnston Lane (AC) 420420-Johnston Dr loop SE +cul-de-sacs to Johnston Dr</u></b>								
1996 Reconstruct/Realign	HOWIE, GORDON (63637)	0.0	0.00	0.00	0.00	0.00	0.00	0.00
2003 Overlay Mat	HILLS MATERIALS CO (00591)	0.0	0.00	0.00	0.00	75,525.90	0.00	75,525.90
2009 Chip Seal	HILLS MATERIALS CO (00591)	0.0	0.00	0.00	0.00	5,413.93	0.00	5,413.93
2010 Crack Seal	Not Applicable	0.0	0.00	0.00	0.00	0.00	0.00	0.00
2016 Crack Seal	HIGHWAY IMPROVEMENT INC (58572)	0.0	0.00	0.00	0.00	135.87	0.00	135.87
2019 Chip Seal	SIMON CONTRACTORS OF SOUTH DAKK	0.0	0.00	0.00	0.00	10,722.70	0.00	10,722.70
2021 Crack Seal	ASTECH CORP (64650)	0.0	0.00	0.00	0.00	143.48	1.75	145.23
<b><u>Joker Street (AC) 426117-Poker Dr east for 0.08 miles</u></b>								
1999 Chip Seal	PENN CO HWY (00000)	0.0	0.00	0.00	0.00	916.10	0.00	916.10
2001 Chip Seal	HILLS MATERIALS CO (00591)	0.0	0.00	0.00	0.00	722.80	0.00	722.80
2006 Overlay Mat	HILLS MATERIALS CO (00591)	0.0	0.00	0.00	0.00	8,137.74	0.00	8,137.74
2013 Crack Seal	HIGHWAY IMPROVEMENT INC (58572)	0.0	0.00	0.00	0.00	284.34	0.00	284.34
2014 Chip Seal	BITUMINOUS PAVING INC (62771)	0.0	0.00	0.00	0.00	6,207.87	0.00	6,207.87
2017 Crack Seal	HIGHWAY IMPROVEMENT INC (58572)	0.0	0.00	0.00	0.00	174.78	0.00	174.78
2021 Crack Seal	ASTECH CORP (64650)	0.0	0.00	0.00	0.00	86.09	0.64	86.73
2022 Chip Seal	SIMON CONTRACTORS OF SOUTH DAKK	0.0	0.00	0.00	0.00	2,384.12	5.20	2,389.32
<b><u>Jolly Lane (AC) 327401-Twilight Dr south to E Hwy 44</u></b>								
2000 Chip Seal	HILLS MATERIALS CO (00591)	0.0	0.00	0.00	0.00	9,327.58	0.00	9,327.58
2001 Overlay Mat	HILLS MATERIALS CO (00591)	0.0	0.00	0.00	0.00	34,410.70	0.00	34,410.70
2008 Chip Seal	HILLS MATERIALS CO (00591)	0.0	0.00	0.00	0.00	8,014.86	0.00	8,014.86
2010 Crack Seal	Not Applicable	0.0	0.00	0.00	0.00	0.00	0.00	0.00
2016 Crack Seal	HIGHWAY IMPROVEMENT INC (58572)	0.0	0.00	0.00	0.00	2,198.58	0.00	2,198.58
2020 Crack Seal	HIGHWAY IMPROVEMENT INC (58572)	0.0	0.00	0.00	0.00	2,126.68	20.19	2,146.87
2020 Pavement Marking	SD DEPT OF TRANSP-FINANCE (57987)	0.0	0.00	0.00	0.00	585.21	10.09	595.30
2021 Pavement Marking	SD DEPT OF TRANSP-FINANCE (57987)	0.0	0.00	0.00	0.00	1,208.38	9.40	1,217.78
2023 Pavement Marking	SD DEPT OF TRANSP-FINANCE (57987)	0.0	0.00	0.00	0.00	737.39	16.33	753.72
<b><u>Kelly Hill Road (AC) 151402-650' west of 192nd Ave east to Quinn Rd</u></b>								
1993 Chip Seal	HILLS MATERIALS CO (00591)	0.0	0.00	0.00	0.00	40,706.80	0.00	40,706.80
1995 Chip Seal	HILLS MATERIALS CO (00591)	0.0	0.00	0.00	0.00	52,843.90	0.00	52,843.90
2000 Overlay Mat	HILLS MATERIALS CO (00591)	0.0	0.00	0.00	0.00	209,624.00	0.00	209,624.00

**Pennington County SD**  
**Annual Cost Summary by Task - Work History**  
 (Annual Task Summary Radio Button-see footer for custom filter)

Reporting Dates 01/01/1918 12/31/2023

\\HWY-PUBWRKSQL\PubWorks\Reports\CostTskByYear0383.rpt

		Labor Hrs	Labor Cost	Eqp Cost	Mat Cost	Con Cost	Overhead	Total Cost
<b><u>Roads-County</u></b>								
<b><u>Kelly Hill Road (AC) 151402-650' west of 192nd Ave east to Quinn Rd</u></b>								
2003 Crack Seal	Roadway Services	0.0	0.00	0.00	0.00	1,947.46	0.00	1,947.46
2007 Chip Seal	HILLS MATERIALS CO (00591)	0.0	0.00	0.00	0.00	69,183.80	0.00	69,183.80
2014 Crack Seal	HIGHWAY IMPROVEMENT INC (58572)	0.0	0.00	0.00	0.00	48,990.70	0.00	48,990.70
2015 Chip Seal	HILLS MATERIALS CO (00591)	0.0	0.00	0.00	0.00	90,119.50	0.00	90,119.50
2018 Crack Seal	ASTECH CORP (64650)	0.0	0.00	0.00	0.00	30,737.40	0.00	30,737.40
2020 Pavement Marking	SD DEPT OF TRANSP-FINANCE (57987)	0.0	0.00	0.00	0.00	2,871.62	70.49	2,942.11
2021 Pavement Marking	SD DEPT OF TRANSP-FINANCE (57987)	0.0	0.00	0.00	0.00	7,084.78	65.63	7,150.41
2023 Crack Seal	HIGHWAY IMPROVEMENT INC (58572)	0.0	0.00	0.00	0.00	22,916.11	3,542.85	26,458.96
2023 Pavement Marking	SD DEPT OF TRANSP-FINANCE (57987)	0.0	0.00	0.00	0.00	5,379.65	831.70	6,211.35
<b><u>Kelly Hill Road (G) 151401-Quinn Rd east to Haakon County Line</u></b>								
2002 Gravel	PENN CO HWY (00000)	0.0	0.00	0.00	0.00	96,757.10	0.00	96,757.10
2007 Gravel	PENN CO HWY (00000)	0.0	0.00	0.00	0.00	17,901.50	0.00	17,901.50
2014 Gravel	PENN CO HWY (00000)	0.0	0.00	0.00	0.00	52,598.30	0.00	52,598.30
2015 Gravel	PENN CO HWY (00000)	0.0	0.00	0.00	0.00	63,376.10	0.00	63,376.10
2020 Mag Water	DUSTBUSTERS ENTERPRISES INC (65649)	8.0	208.88	535.00	700.48	0.00	505.94	1,950.30
2023 Mag Water	PENN CO HWY (in-house)	4.5	134.55	285.00	1,117.14	0.00	441.86	1,978.55
2023 Gravel	CITY OF WALL (57474)	899.4	21,005.79	70,585.00	59,429.77	0.00	49,069.81	200,090.41
<b><u>Kerry Drive (AST) 425306-Dunsmore Rd south and west to Dunsmore Rd</u></b>								
1993 Chip Seal	HILLS MATERIALS CO (00591)	0.0	0.00	0.00	0.00	3,487.18	0.00	3,487.18
2000 Chip Seal	HILLS MATERIALS CO (00591)	0.0	0.00	0.00	0.00	3,012.34	0.00	3,012.34
2005 Chip Seal	Road Guy	0.0	0.00	0.00	0.00	2,665.27	0.00	2,665.27
2011 Chip Seal	BITUMINOUS PAVING INC (62771)	0.0	0.00	0.00	0.00	5,811.91	0.00	5,811.91
2017 Chip Seal	BITUMINOUS PAVING INC (62771)	0.0	0.00	0.00	0.00	8,352.11	0.00	8,352.11
2022 Chip Seal	SIMON CONTRACTORS OF SOUTH DAKC	0.0	0.00	0.00	0.00	11,975.16	140.33	12,115.49
<b><u>Kings Court (AC) 428703-Kings Rd southeast to end of cul-de-sac</u></b>								
1993 Chip Seal	PENN CO HWY (00000)	0.0	0.00	0.00	0.00	1,063.51	0.00	1,063.51
1997 Chip Seal	PENN CO HWY (00000)	0.0	0.00	0.00	0.00	1,966.19	0.00	1,966.19
2002 Chip Seal	HILLS MATERIALS CO (00591)	0.0	0.00	0.00	0.00	1,615.26	0.00	1,615.26
2008 Overlay Mat	HILLS MATERIALS CO (00591)	0.0	0.00	0.00	0.00	11,803.80	0.00	11,803.80
2015 Crack Seal	HIGHWAY IMPROVEMENT INC (58572)	0.0	0.00	0.00	0.00	282.03	0.00	282.03
2016 Chip Seal	HILLS MATERIALS CO (00591)	0.0	0.00	0.00	0.00	2,546.54	0.00	2,546.54
2017 Chip Seal	HILLS MATERIALS CO (00591)	0.0	0.00	0.00	0.00	285.31	0.00	285.31
2019 Crack Seal	ASTECH CORP (64650)	0.0	0.00	0.00	0.00	722.67	0.00	722.67
<b><u>Kings Road (AC) 428704-Nemo Rd west and southeast to end of cul-de-sac</u></b>								



**Pennington County SD**  
**Annual Cost Summary by Task - Work History**  
 (Annual Task Summary Radio Button-see footer for custom filter)

Reporting Dates 01/01/1918 12/31/2023

\\HWY-PUBWRKSQL\PubWorks\Reports\CostTskByYear0383.rpt

		Labor Hrs	Labor Cost	Eqp Cost	Mat Cost	Con Cost	Overhead	Total Cost
<b>Roads-County</b>								
<b><u>Kings Road (AC) 428704-Nemo Rd west and southeast to end of cul-de-sac</u></b>								
1993 Chip Seal	PENN CO HWY (00000)	0.0	0.00	0.00	0.00	6,693.88	0.00	6,693.88
1997 Chip Seal	PENN CO HWY (00000)	0.0	0.00	0.00	0.00	12,375.40	0.00	12,375.40
2001 Reconstruct/Realign	ZANDSTRA CONSTRUCTION INC (64763)	0.0	0.00	0.00	0.00	16,936.40	0.00	16,936.40
2002 Chip Seal	HILLS MATERIALS CO (00591)	0.0	0.00	0.00	0.00	13,195.90	0.00	13,195.90
2008 Overlay Mat	HILLS MATERIALS CO (00591)	0.0	0.00	0.00	0.00	98,774.80	0.00	98,774.80
2015 Crack Seal	HIGHWAY IMPROVEMENT INC (58572)	0.0	0.00	0.00	0.00	2,859.53	0.00	2,859.53
2016 Chip Seal	HILLS MATERIALS CO (00591)	0.0	0.00	0.00	0.00	15,468.80	0.00	15,468.80
2017 Chip Seal	HILLS MATERIALS CO (00591)	0.0	0.00	0.00	0.00	1,763.97	0.00	1,763.97
2019 Crack Seal	ASTECH CORP (64650)	0.0	0.00	0.00	0.00	1,142.65	0.00	1,142.65
<b><u>Kitt Peak Road (AST) 426601-Moon Meadows Dr south to Mount Locke Ln</u></b>								
1999 Gravel	PENN CO HWY (00000)	0.0	0.00	0.00	0.00	6,706.87	0.00	6,706.87
2003 Gravel	PENN CO HWY (00000)	0.0	0.00	0.00	0.00	9,195.67	0.00	9,195.67
2014 Gravel	PENN CO HWY (00000)	0.0	0.00	0.00	0.00	19,019.40	0.00	19,019.40
2021 Gravel	CROELL REDI-MIX INC (58565)	218.0	5,020.79	16,135.00	12,397.86	0.00	2,781.48	36,335.13
2022 Fog Seal	PENN CO HWY (in-house)	36.1	761.99	995.00	1,452.44	0.00	626.14	3,835.58
2022 Chip Seal	PENN CO HWY (in-house)	215.5	4,809.29	9,102.50	9,240.03	0.00	4,002.36	27,154.19
2022 Asphalt Millings	PENN CO HWY (in-house)	68.3	1,659.19	5,355.00	6,962.21	0.00	1,485.26	15,461.66
2023 Chip Seal	SIMON CONTRACTORS OF SOUTH DAKA	0.0	0.00	0.00	0.00	29,405.80	706.20	30,112.00
<b><u>La Crosse Street (AC) 520402-280' S of Centre St south to San Francisco St</u></b>								
2001 Overlay Mat	HILLS MATERIALS CO (00591)	0.0	0.00	0.00	0.00	103,411.00	0.00	103,411.00
2008 Chip Seal	HILLS MATERIALS CO (00591)	0.0	0.00	0.00	0.00	6,318.89	0.00	6,318.89
2010 Crack Seal	Not Applicable	0.0	0.00	0.00	0.00	0.00	0.00	0.00
2016 Crack Seal	HIGHWAY IMPROVEMENT INC (58572)	0.0	0.00	0.00	0.00	1,056.55	0.00	1,056.55
2017 Chip Seal	BITUMINOUS PAVING INC (62771)	0.0	0.00	0.00	0.00	5,688.91	0.00	5,688.91
2020 Crack Seal	HIGHWAY IMPROVEMENT INC (58572)	0.0	0.00	0.00	0.00	841.74	7.87	849.61
<b><u>Lamb Road (AC) 120902-Old Folsom Rd east to Reservoir Rd</u></b>								
1996 Overlay Mat	HILLS MATERIALS CO (00591)	0.0	0.00	0.00	0.00	88,284.70	0.00	88,284.70
2004 Overlay Mat	HILLS MATERIALS CO (00591)	0.0	0.00	0.00	0.00	93,799.50	0.00	93,799.50
2012 Crack Seal	HIGHWAY IMPROVEMENT INC (58572)	0.0	0.00	0.00	0.00	2,225.93	0.00	2,225.93
2014 Chip Seal	BITUMINOUS PAVING INC (62771)	0.0	0.00	0.00	0.00	34,171.30	0.00	34,171.30
2018 Crack Seal	ASTECH CORP (64650)	0.0	0.00	0.00	0.00	1,951.71	0.00	1,951.71
2020 Pavement Marking	SD DEPT OF TRANSP-FINANCE (57987)	0.0	0.00	0.00	0.00	830.18	18.82	849.00
2021 Crack Seal	ASTECH CORP (64650)	0.0	0.00	0.00	0.00	1,147.87	8.76	1,156.63
2021 Pavement Marking	SD DEPT OF TRANSP-FINANCE (57987)	0.0	0.00	0.00	0.00	1,855.03	17.52	1,872.55

**Pennington County SD**  
**Annual Cost Summary by Task - Work History**  
 (Annual Task Summary Radio Button-see footer for custom filter)

Reporting Dates 01/01/1918 12/31/2023

\\HWY-PUBWRKSQL\PubWorks\Reports\CostTskByYear0383.rpt

		Labor Hrs	Labor Cost	Eqp Cost	Mat Cost	Con Cost	Overhead	Total Cost
<b><u>Roads-County</u></b>								
<b><u>Lamb Road (AC) 120902-Old Folsom Rd east to Reservoir Rd</u></b>								
2022 Chip Seal	SIMON CONTRACTORS OF SOUTH DAK	0.0	0.00	0.00	0.00	35,242.12	1,056.45	36,298.57
2022 Pavement Marking	SD DEPT OF TRANSP-FINANCE (57987)	0.0	0.00	0.00	0.00	2,223.05	66.64	2,289.69
2023 Pavement Marking	SD DEPT OF TRANSP-FINANCE (57987)	0.0	0.00	0.00	0.00	1,801.67	74.37	1,876.04
<b><u>Langenberg Court (AST) 425307-Albertta Dr west to end of cul-de-sac</u></b>								
1993 Chip Seal	HILLS MATERIALS CO (00591)	0.0	0.00	0.00	0.00	697.44	0.00	697.44
2000 Chip Seal	HILLS MATERIALS CO (00591)	0.0	0.00	0.00	0.00	677.10	0.00	677.10
2005 Chip Seal	Road Guy	0.0	0.00	0.00	0.00	1,092.79	0.00	1,092.79
2011 Chip Seal	BITUMINOUS PAVING INC (62771)	0.0	0.00	0.00	0.00	2,151.48	0.00	2,151.48
2017 Chip Seal	BITUMINOUS PAVING INC (62771)	0.0	0.00	0.00	0.00	2,294.50	0.00	2,294.50
2022 Chip Seal	SIMON CONTRACTORS OF SOUTH DAK	0.0	0.00	0.00	0.00	1,958.38	2.67	1,961.05
<b><u>Laurel Heights Drive (G) 420201-John St east to 166' SE of Pine Cone Ln</u></b>								
2008 Gravel	PENN CO HWY (00000)	0.0	0.00	0.00	0.00	4,570.28	0.00	4,570.28
2016 Gravel	PENN CO HWY (00000)	0.0	0.00	0.00	0.00	9,340.63	0.00	9,340.63
<b><u>Leola Lane (AC) 420450-267' N of Dylan Dr, SE to O'Brien St</u></b>								
2009 Chip Seal	HILLS MATERIALS CO (00591)	0.0	0.00	0.00	0.00	1,820.06	0.00	1,820.06
2010 Crack Seal	Not Applicable	0.0	0.00	0.00	0.00	0.00	0.00	0.00
2016 Crack Seal	HIGHWAY IMPROVEMENT INC (58572)	0.0	0.00	0.00	0.00	595.92	0.00	595.92
2020 Crack Seal	HIGHWAY IMPROVEMENT INC (58572)	0.0	0.00	0.00	0.00	875.26	8.21	883.47
<b><u>Leroy Street (AC) 420422-Plateau Ln east to Reservoir Rd</u></b>								
2000 Chip Seal	HILLS MATERIALS CO (00591)	0.0	0.00	0.00	0.00	1,584.29	0.00	1,584.29
2007 Chip Seal	HILLS MATERIALS CO (00591)	0.0	0.00	0.00	0.00	3,413.28	0.00	3,413.28
2009 Chip Seal	HILLS MATERIALS CO (00591)	0.0	0.00	0.00	0.00	6,367.48	0.00	6,367.48
2012 Crack Seal	Not Applicable	0.0	0.00	0.00	0.00	0.00	0.00	0.00
<b><u>Leroy Street (AC) 426118-Reservoir Rd east to Lunar Dr</u></b>								
2000 Chip Seal	HILLS MATERIALS CO (00591)	0.0	0.00	0.00	0.00	2,079.38	0.00	2,079.38
2009 Chip Seal	HILLS MATERIALS CO (00591)	0.0	0.00	0.00	0.00	6,115.10	0.00	6,115.10
2015 Crack Seal	HIGHWAY IMPROVEMENT INC (58572)	0.0	0.00	0.00	0.00	1,231.25	0.00	1,231.25
2017 Chip Seal	BITUMINOUS PAVING INC (62771)	0.0	0.00	0.00	0.00	4,376.33	0.00	4,376.33
2019 Crack Seal	ASTECH CORP (64650)	0.0	0.00	0.00	0.00	1,133.50	0.00	1,133.50
<b><u>Liberty Boulevard (CPC) 122302-Tower Rd east and south to Hwy 1416</u></b>								
2013 Crack Seal	HIGHWAY IMPROVEMENT INC (58572)	0.0	0.00	0.00	0.00	10,024.30	0.00	10,024.30
2019 Crack Seal	ASTECH CORP (64650)	0.0	0.00	0.00	0.00	28,879.00	0.00	28,879.00

# Pennington County SD

## Annual Cost Summary by Task - Work History

(Annual Task Summary Radio Button-see footer for custom filter)

Reporting Dates 01/01/1918 12/31/2023

\\HWY-PUBWRKSQL\PubWorks\Reports\CostTskByYear0383.rpt

		Labor Hrs	Labor Cost	Eqp Cost	Mat Cost	Con Cost	Overhead	Total Cost
<b>Roads-County</b>								
<b><u>Liberty Boulevard (CPC) 122302-Tower Rd east and south to Hwy 1416</u></b>								
2020 Pavement Marking	SD DEPT OF TRANSP-FINANCE (57987)	0.0	0.00	0.00	0.00	1,143.20	28.06	1,171.26
2021 Pavement Marking	SD DEPT OF TRANSP-FINANCE (57987)	0.0	0.00	0.00	0.00	2,532.97	26.13	2,559.10
2023 Pavement Marking	SD DEPT OF TRANSP-FINANCE (57987)	0.0	0.00	0.00	0.00	410.21	25.24	435.45
<b><u>Lindsey Drive (AC) 424802-W Hwy 44 south for 0.37 miles</u></b>								
1993 Chip Seal	PENN CO HWY (00000)	0.0	0.00	0.00	0.00	5,462.55	0.00	5,462.55
1998 Chip Seal	HILLS MATERIALS CO (00591)	0.0	0.00	0.00	0.00	3,020.55	0.00	3,020.55
2003 Chip Seal	HILLS MATERIALS CO (00591)	0.0	0.00	0.00	0.00	3,328.83	0.00	3,328.83
2009 Chip Seal	HILLS MATERIALS CO (00591)	0.0	0.00	0.00	0.00	8,673.48	0.00	8,673.48
2013 Overlay Mat	SIMON CONTRACTORS OF SOUTH DAKK	0.0	0.00	0.00	0.00	41,672.60	0.00	41,672.60
2013 Crack Seal	Not Applicable	0.0	0.00	0.00	0.00	0.00	0.00	0.00
2017 Crack Seal	HIGHWAY IMPROVEMENT INC (58572)	0.0	0.00	0.00	0.00	556.25	0.00	556.25
2020 Crack Seal	HIGHWAY IMPROVEMENT INC (58572)	0.0	0.00	0.00	0.00	1,340.81	12.66	1,353.47
2021 Fog Seal	PENN CO HWY (in-house)	44.5	865.64	1,177.50	870.15	0.00	487.11	3,400.40
2021 Chip Seal	PETE LIEN & SONS INC (00993)	132.0	3,121.06	5,370.00	4,645.85	0.00	1,697.71	14,834.62
<b><u>Long View Road (AC) 223201-E Hwy 44 east to Reservoir Rd</u></b>								
1996 Overlay Mat	HILLS MATERIALS CO (00591)	0.0	0.00	0.00	0.00	25,719.00	0.00	25,719.00
2005 Chip Seal	Road Guy	0.0	0.00	0.00	0.00	7,055.66	0.00	7,055.66
2010 Reconstruct/Realign	SITE WORK SPECIALISTS INC (61657)	0.0	0.00	0.00	0.00	700,594.00	0.00	700,594.00
2011 Reconstruct/Realign	SITE WORK SPECIALISTS INC (61657)	0.0	0.00	0.00	0.00	36,122.70	0.00	36,122.70
2014 Crack Seal	HIGHWAY IMPROVEMENT INC (58572)	0.0	0.00	0.00	0.00	990.86	0.00	990.86
2020 Chip Seal	PENN CO HWY (in-house)	12.5	438.00	0.00	0.00	0.00	211.90	649.90
2020 Crack Seal	HIGHWAY IMPROVEMENT INC (58572)	0.0	0.00	0.00	0.00	1,601.53	15.40	1,616.93
2020 Pavement Marking	SD DEPT OF TRANSP-FINANCE (57987)	0.0	0.00	0.00	0.00	408.29	7.70	415.99
2021 Pavement Marking	SD DEPT OF TRANSP-FINANCE (57987)	0.0	0.00	0.00	0.00	950.61	7.17	957.78
2022 Pavement Marking	SD DEPT OF TRANSP-FINANCE (57987)	0.0	0.00	0.00	0.00	689.15	8.45	697.60
2023 Pavement Marking	SD DEPT OF TRANSP-FINANCE (57987)	0.0	0.00	0.00	0.00	553.60	9.35	562.95
<b><u>Long View Road (AC) 223202-Reservoir Rd east to Radar Hill Rd</u></b>								
1997 Chip Seal	PENN CO HWY (00000)	0.0	0.00	0.00	0.00	17,017.70	0.00	17,017.70
2004 Chip Seal	Road Guy	0.0	0.00	0.00	0.00	17,533.90	0.00	17,533.90
2005 Reconstruct/Realign	PENN CO HWY (00000)	0.0	0.00	0.00	0.00	180,544.00	0.00	180,544.00
2006 Reconstruct/Realign	ZANDSTRA CONSTRUCTION INC (64763)	0.0	0.00	0.00	0.00	140,713.00	0.00	140,713.00
2006 Overlay Mat	BORDER STATES PAVING INC (00105)	0.0	0.00	0.00	0.00	252,501.00	0.00	252,501.00
2010 Reconstruct/Realign	SITE WORK SPECIALISTS INC (61657)	0.0	0.00	0.00	0.00	211,808.00	0.00	211,808.00
2011 Reconstruct/Realign	SITE WORK SPECIALISTS INC (61657)	0.0	0.00	0.00	0.00	10,920.80	0.00	10,920.80

**Pennington County SD**  
**Annual Cost Summary by Task - Work History**  
 (Annual Task Summary Radio Button-see footer for custom filter)

Reporting Dates 01/01/1918 12/31/2023

\\HWY-PUBWRKSQL\PubWorks\Reports\CostTskByYear0383.rpt

		Labor Hrs	Labor Cost	Eqp Cost	Mat Cost	Con Cost	Overhead	Total Cost
<b>Roads-County</b>								
<b>Long View Road (AC) 223202-Reservoir Rd east to Radar Hill Rd</b>								
2013 Crack Seal	HIGHWAY IMPROVEMENT INC (58572)	0.0	0.00	0.00	0.00	8,298.20	0.00	8,298.20
2016 Chip Seal	HILLS MATERIALS CO (00591)	0.0	0.00	0.00	0.00	26,776.93	0.00	26,776.93
2018 Crack Seal	ASTECH CORP (64650)	0.0	0.00	0.00	0.00	7,405.36	0.00	7,405.36
2019 Chip Seal	SIMON CONTRACTORS OF SOUTH DAKK	0.0	0.00	0.00	0.00	1,705.51	0.00	1,705.51
2020 Pavement Marking	SD DEPT OF TRANSP-FINANCE (57987)	0.0	0.00	0.00	0.00	1,320.13	34.39	1,354.52
2021 Pavement Marking	SD DEPT OF TRANSP-FINANCE (57987)	0.5	11.40	17.50	0.00	4,411.67	53.94	4,494.51
2022 Pavement Marking	SD DEPT OF TRANSP-FINANCE (57987)	0.0	0.00	0.00	0.00	3,223.43	176.57	3,400.00
2023 Crack Seal	HIGHWAY IMPROVEMENT INC (58572)	0.0	0.00	0.00	0.00	11,091.07	836.54	11,927.61
2023 Pavement Marking	SD DEPT OF TRANSP-FINANCE (57987)	0.0	0.00	0.00	0.00	2,621.64	197.74	2,819.38
<b>Long View Road (AST) 123201-Radar Hill Rd, E (exc RC limits) to 1.99 mi west of 153rd Ave</b>								
1995 Gravel	PENN CO HWY (00000)	0.0	0.00	0.00	0.00	58,489.00	0.00	58,489.00
2002 Gravel	PENN CO HWY (00000)	0.0	0.00	0.00	0.00	99,943.30	0.00	99,943.30
2005 Chip Seal	PENN CO HWY (00000)	0.0	0.00	0.00	0.00	51,291.00	0.00	51,291.00
2008 Chip Seal	PENN CO HWY (00000)	0.0	0.00	0.00	0.00	22,541.10	0.00	22,541.10
2011 Chip Seal	BITUMINOUS PAVING INC (62771)	0.0	0.00	0.00	0.00	40,401.80	0.00	40,401.80
2017 Chip Seal	BITUMINOUS PAVING INC (62771)	0.0	0.00	0.00	0.00	39,480.60	0.00	39,480.60
2020 Pavement Marking	SD DEPT OF TRANSP-FINANCE (57987)	0.0	0.00	0.00	0.00	857.40	31.48	888.88
2021 Pavement Marking	SD DEPT OF TRANSP-FINANCE (57987)	0.0	0.00	0.00	0.00	4,003.34	29.31	4,032.65
2022 Chip Seal	SIMON CONTRACTORS OF SOUTH DAKK	0.0	0.00	0.00	0.00	62,214.07	3,119.63	65,333.70
2022 Pavement Marking	SD DEPT OF TRANSP-FINANCE (57987)	0.0	0.00	0.00	0.00	3,312.35	166.09	3,478.44
2023 Pavement Marking	SD DEPT OF TRANSP-FINANCE (57987)	0.0	0.00	0.00	0.00	2,526.51	174.44	2,700.95
<b>Long View Road (AST) 123203-1.99 miles W of 153rd Ave east to 154th Ave</b>								
2006 Reconstruct/Realign	PENN CO HWY (00000)	0.0	0.00	0.00	0.00	81,339.50	0.00	81,339.50
2006 Gravel	PENN CO HWY (00000)	0.0	0.00	0.00	0.00	14,549.00	0.00	14,549.00
2007 Reconstruct/Realign	PENN CO HWY (00000)	0.0	0.00	0.00	0.00	17,987.40	0.00	17,987.40
2007 Gravel	PENN CO HWY (00000)	0.0	0.00	0.00	0.00	95,167.80	0.00	95,167.80
2009 Gravel	PENN CO HWY (00000)	0.0	0.00	0.00	0.00	23,307.10	0.00	23,307.10
2011 Gravel	PENN CO HWY (00000)	0.0	0.00	0.00	0.00	71,217.90	0.00	71,217.90
2013 Chip Seal	PENN CO HWY (00000)	0.0	0.00	0.00	0.00	88,404.90	0.00	88,404.90
2013 Gravel	PENN CO HWY (00000)	0.0	0.00	0.00	0.00	32,073.80	0.00	32,073.80
2014 Chip Seal	PENN CO HWY (00000)	0.0	0.00	0.00	0.00	98,119.50	0.00	98,119.50
2019 Chip Seal	PENN CO HWY (00000)	0.0	0.00	0.00	0.00	60,335.10	0.00	60,335.10
2020 Prime & Blotter	PENN CO HWY (in-house)	44.3	1,395.29	2,253.75	0.00	0.00	1,061.10	4,710.14
2020 Fog Seal	PENN CO HWY (in-house)	41.5	911.32	2,155.00	5,707.83	0.00	732.82	9,506.97
2020 Chip Seal	SIMON CONTRACTORS OF SOUTH DAKK	730.8	14,932.59	41,460.00	94,767.73	0.00	11,683.66	162,843.99

# Pennington County SD

## Annual Cost Summary by Task - Work History

(Annual Task Summary Radio Button-see footer for custom filter)

Reporting Dates 01/01/1918 12/31/2023

\\HWY-PUBWRKSQL\PubWorks\Reports\CostTskByYear0383.rpt

		Labor Hrs	Labor Cost	Eqp Cost	Mat Cost	Con Cost	Overhead	Total Cost
<b>Roads-County</b>								
<b>Long View Road (AST) 123203-1.99 miles W of 153rd Ave east to 154th Ave</b>								
2020 Recycle/Pulverize	PENN CO HWY (in-house)	139.0	3,322.02	11,025.00	23.88	0.00	2,369.96	16,740.86
2020 Asphalt Millings	PENN CO HWY (in-house)	1,876.5	40,550.66	143,715.00	8,628.70	36,787.50	29,426.76	259,108.61
2020 Pavement Marking	SD DEPT OF TRANSP-FINANCE (57987)	2.0	59.64	70.00	0.00	3,375.18	130.46	3,635.28
2021 Fog Seal	PENN CO HWY (in-house)	101.5	1,950.64	3,662.50	7,648.69	0.00	1,298.08	14,559.91
2021 Chip Seal	PENN CO HWY (in-house)	605.3	12,853.69	27,487.50	44,257.19	0.00	8,647.45	93,245.82
2021 Pavement Marking	SD DEPT OF TRANSP-FINANCE (57987)	0.0	0.00	0.00	0.00	6,758.65	47.79	6,806.44
2022 Pavement Marking	SD DEPT OF TRANSP-FINANCE (57987)	0.0	0.00	0.00	0.00	6,046.71	494.35	6,541.06
2023 Pavement Marking	SD DEPT OF TRANSP-FINANCE (57987)	0.0	0.00	0.00	0.00	4,334.43	487.94	4,822.37
<b>Lower Spring Creek Road (AC) 122001-S Hwy 79 southeast to Old Folsom Rd</b>								
1996 Overlay Mat	HILLS MATERIALS CO (00591)	0.0	0.00	0.00	0.00	132,716.00	0.00	132,716.00
2003 Chip Seal	HILLS MATERIALS CO (00591)	0.0	0.00	0.00	0.00	23,192.10	0.00	23,192.10
2003 Crack Seal	Roadway Services	0.0	0.00	0.00	0.00	1,441.55	0.00	1,441.55
2007 Crack Seal	HIGHWAY IMPROVEMENT INC (58572)	0.0	0.00	0.00	0.00	5,074.79	0.00	5,074.79
2011 Chip Seal	PENN CO HWY (00000)	0.0	0.00	0.00	0.00	68,221.30	0.00	68,221.30
2015 Crack Seal	HIGHWAY IMPROVEMENT INC (58572)	0.0	0.00	0.00	0.00	7,436.69	0.00	7,436.69
2018 Crack Seal	ASTECH CORP (64650)	0.0	0.00	0.00	0.00	13,588.00	0.00	13,588.00
2019 Chip Seal	SIMON CONTRACTORS OF SOUTH DAK	0.0	0.00	0.00	0.00	59,540.30	0.00	59,540.30
2020 Pavement Marking	SD DEPT OF TRANSP-FINANCE (57987)	0.0	0.00	0.00	0.00	1,823.68	40.55	1,864.23
2021 Pavement Marking	SD DEPT OF TRANSP-FINANCE (57987)	0.0	0.00	0.00	0.00	4,276.22	37.76	4,313.98
2022 Overlay Mat	SIMON CONTRACTORS OF SOUTH DAK	0.0	0.00	0.00	0.00	353,373.80	22,823.32	376,197.12
2022 Pavement Marking	SD DEPT OF TRANSP-FINANCE (57987)	0.0	0.00	0.00	0.00	4,579.49	295.78	4,875.27
2023 Pavement Marking	SD DEPT OF TRANSP-FINANCE (57987)	0.0	0.00	0.00	0.00	1,432.27	127.38	1,559.65
<b>Lower Spring Creek Road (AC) 122002-Old Folsom Rd south to 0.86 miles east of 151st Ave</b>								
1996 Chip Seal	PENN CO HWY (00000)	0.0	0.00	0.00	0.00	69,648.00	0.00	69,648.00
2003 Chip Seal	HILLS MATERIALS CO (00591)	0.0	0.00	0.00	0.00	81,428.30	0.00	81,428.30
2003 Crack Seal	Roadway Services	0.0	0.00	0.00	0.00	25,008.90	0.00	25,008.90
2007 Crack Seal	HIGHWAY IMPROVEMENT INC (58572)	0.0	0.00	0.00	0.00	62,208.40	0.00	62,208.40
2011 Chip Seal	PENN CO HWY (00000)	0.0	0.00	0.00	0.00	165,822.00	0.00	165,822.00
2015 Crack Seal	HIGHWAY IMPROVEMENT INC (58572)	0.0	0.00	0.00	0.00	68,930.90	0.00	68,930.90
2020 Overlay Mat	WESTERN CONSTRUCTION INC (59891)	0.0	0.00	0.00	248.25	836,851.12	429.09	837,528.46
2020 Pavement Marking	SD DEPT OF TRANSP-FINANCE (57987)	0.0	0.00	0.00	0.00	6,437.33	143.03	6,580.36
2021 Crack Seal	ASTECH CORP (64650)	0.0	0.00	0.00	0.00	430.45	66.59	497.04
2021 Pavement Marking	SD DEPT OF TRANSP-FINANCE (57987)	0.0	0.00	0.00	0.00	15,103.86	133.18	15,237.04
2022 Chip Seal	SIMON CONTRACTORS OF SOUTH DAK	0.0	0.00	0.00	0.00	232,453.50	52,958.85	285,412.35
2022 Pavement Marking	SD DEPT OF TRANSP-FINANCE (57987)	4.0	106.86	70.00	0.00	16,250.52	3,822.54	20,249.92

# Pennington County SD

## Annual Cost Summary by Task - Work History

(Annual Task Summary Radio Button-see footer for custom filter)

Reporting Dates 01/01/1918 12/31/2023

\\HWY-PUBWRKSQL\PubWorks\Reports\CostTskByYear0383.rpt

		Labor Hrs	Labor Cost	Eqp Cost	Mat Cost	Con Cost	Overhead	Total Cost
<b><u>Roads-County</u></b>								
<b><u>Lower Spring Creek Road (AC) 122002-Old Folsom Rd south to 0.86 miles east of 151st Ave</u></b>								
2023 Sand Seal	PENN CO HWY (in-house)	5.0	142.87	105.00	0.00	0.00	181.40	429.27
2023 Pavement Marking	SD DEPT OF TRANSP-FINANCE (57987)	0.0	0.00	0.00	0.00	5,082.47	1,594.40	6,676.87
<b><u>Lower Spring Creek Road (G) 122003-0.86 miles east of 151st Ave to Custer County Line</u></b>								
1992 Gravel	PENN CO HWY (00000)	0.0	0.00	0.00	0.00	70,727.30	0.00	70,727.30
2004 Gravel	PENN CO HWY (00000)	0.0	0.00	0.00	0.00	45,421.90	0.00	45,421.90
2012 Gravel	PENN CO HWY (00000)	0.0	0.00	0.00	0.00	66,313.20	0.00	66,313.20
2020 Gravel	PENN CO HWY (in-house)	903.3	20,397.75	65,576.25	26,981.80	0.00	18,419.79	131,375.61
<b><u>Lunar Drive (AST) 426119-Leroy St south to Corbin Dr</u></b>								
2000 Chip Seal	HILLS MATERIALS CO (00591)	0.0	0.00	0.00	0.00	1,003.30	0.00	1,003.30
2005 Chip Seal	Road Guy	0.0	0.00	0.00	0.00	1,074.30	0.00	1,074.30
2011 Chip Seal	BITUMINOUS PAVING INC (62771)	0.0	0.00	0.00	0.00	3,030.21	0.00	3,030.21
2017 Chip Seal	BITUMINOUS PAVING INC (62771)	0.0	0.00	0.00	0.00	2,786.59	0.00	2,786.59
<b><u>Macks Drive (AC) 420613-N Neel St east to Dorothy Dr</u></b>								
2001 Chip Seal	HILLS MATERIALS CO (00591)	0.0	0.00	0.00	0.00	1,877.26	0.00	1,877.26
2006 Chip Seal	HILLS MATERIALS CO (00591)	0.0	0.00	0.00	0.00	2,413.61	0.00	2,413.61
2012 Overlay Mat	SIMON CONTRACTORS OF SOUTH DAKC	0.0	0.00	0.00	0.00	22,475.70	0.00	22,475.70
2015 Crack Seal	HIGHWAY IMPROVEMENT INC (58572)	0.0	0.00	0.00	0.00	404.29	0.00	404.29
2019 Crack Seal	ASTECH CORP (64650)	0.0	0.00	0.00	0.00	1,258.96	0.00	1,258.96
2020 Chip Seal	SIMON CONTRACTORS OF SOUTH DAKC	0.0	0.00	0.00	0.00	6,421.21	6.16	6,427.37
2023 Crack Seal	HIGHWAY IMPROVEMENT INC (58572)	0.0	0.00	0.00	0.00	978.63	6.61	985.24
<b><u>Main Street (G) 529902-0.06 mi west of Duggan east for 0.24 miles</u></b>								
2011 Gravel	PENN CO HWY (00000)	0.0	0.00	0.00	0.00	11,255.20	0.00	11,255.20
<b><u>Mall Drive (AC) 320501-Mount Carmel St east to Bunker Dr</u></b>								
1995 Chip Seal	Not Applicable	0.0	0.00	0.00	0.00	0.00	0.00	0.00
2008 Overlay Mat	PENN CO HWY (00000)	0.0	0.00	0.00	0.00	22,595.90	0.00	22,595.90
2010 Crack Seal	Not Applicable	0.0	0.00	0.00	0.00	0.00	0.00	0.00
2016 Crack Seal	HIGHWAY IMPROVEMENT INC (58572)	0.0	0.00	0.00	0.00	511.79	0.00	511.79
2017 Chip Seal	BITUMINOUS PAVING INC (62771)	0.0	0.00	0.00	0.00	2,861.42	0.00	2,861.42
2022 Crack Seal	HIGHWAY IMPROVEMENT INC (58572)	0.0	0.00	0.00	0.00	348.55	0.95	349.50
<b><u>Marcia Court (AST) 425308-Okpealuk St east to end of cul-de-sac</u></b>								
1993 Chip Seal	HILLS MATERIALS CO (00591)	0.0	0.00	0.00	0.00	1,255.38	0.00	1,255.38
2000 Overlay Mat	SIMON CONTRACTORS OF SOUTH DAKC	0.0	0.00	0.00	0.00	1,575.38	0.00	1,575.38

**Pennington County SD**  
**Annual Cost Summary by Task - Work History**  
 (Annual Task Summary Radio Button-see footer for custom filter)

Reporting Dates 01/01/1918 12/31/2023

\\HWY-PUBWRKSQL\PubWorks\Reports\CostTskByYear0383.rpt

		Labor Hrs	Labor Cost	Eqp Cost	Mat Cost	Con Cost	Overhead	Total Cost
<b><u>Roads-County</u></b>								
<b><u>Marcia Court (AST) 425308-Okpealuk St east to end of cul-de-sac</u></b>								
2000 Chip Seal	HILLS MATERIALS CO (00591)	0.0	0.00	0.00	0.00	1,128.51	0.00	1,128.51
2005 Chip Seal	Road Guy	0.0	0.00	0.00	0.00	1,513.39	0.00	1,513.39
2011 Chip Seal	BITUMINOUS PAVING INC (62771)	0.0	0.00	0.00	0.00	2,931.33	0.00	2,931.33
2017 Chip Seal	BITUMINOUS PAVING INC (62771)	0.0	0.00	0.00	0.00	3,157.74	0.00	3,157.74
2022 Chip Seal	SIMON CONTRACTORS OF SOUTH DAKK	0.0	0.00	0.00	0.00	3,443.00	7.51	3,450.51
<b><u>Marshall Gulch Road (G) 436901-Deerfield Rd northeast to Lois Ln</u></b>								
1999 Gravel	PENN CO HWY (00000)	0.0	0.00	0.00	0.00	26,335.50	0.00	26,335.50
2012 Gravel	PENN CO HWY (00000)	0.0	0.00	0.00	0.00	44,955.30	0.00	44,955.30
<b><u>Marty Road (G) 449801-Sharpe Rd east for 0.97 miles</u></b>								
2014 Gravel	PENN CO HWY (00000)	0.0	0.00	0.00	0.00	18,230.90	0.00	18,230.90
<b><u>May Court (AC) 420423-J Ct south to end of cul-de-sac</u></b>								
2000 Chip Seal	HILLS MATERIALS CO (00591)	0.0	0.00	0.00	0.00	458.65	0.00	458.65
2007 Chip Seal	HILLS MATERIALS CO (00591)	0.0	0.00	0.00	0.00	932.31	0.00	932.31
2014 Crack Seal	HIGHWAY IMPROVEMENT INC (58572)	0.0	0.00	0.00	0.00	977.64	0.00	977.64
2016 Chip Seal	HILLS MATERIALS CO (00591)	0.0	0.00	0.00	0.00	80.86	0.00	80.86
2017 Chip Seal	HILLS MATERIALS CO (00591)	0.0	0.00	0.00	0.00	533.70	0.00	533.70
2018 Crack Seal	ASTECH CORP (64650)	0.0	0.00	0.00	0.00	401.17	0.00	401.17
2022 Crack Seal	HIGHWAY IMPROVEMENT INC (58572)	0.0	0.00	0.00	0.00	174.28	0.14	174.42
<b><u>McMahon Road (G) 429401-Lower Spring Creek Rd south for 0.59 miles</u></b>								
2012 Gravel	PENN CO HWY (00000)	0.0	0.00	0.00	0.00	9,199.72	0.00	9,199.72
2021 Gravel	PENN CO HWY (in-house)	198.5	4,303.38	15,390.00	7,417.16	0.00	2,376.80	29,487.34
<b><u>McVey Road (G/AC) 330801-Slate Prairie Rd southeast to Deerfield Rd</u></b>								
1995 Gravel	PENN CO HWY (00000)	0.0	0.00	0.00	0.00	86,918.80	0.00	86,918.80
2006 Gravel	PENN CO HWY (00000)	0.0	0.00	0.00	0.00	76,574.80	0.00	76,574.80
2023 Mag Water	DUSTBUSTERS ENTERPRISES INC (65649)	4.0	103.86	415.00	590.24	0.00	219.34	1,328.44
2023 Chip Seal	SIMON CONTRACTORS OF SOUTH DAKK	0.0	0.00	0.00	0.00	6,786.82	881.17	7,667.99
<b><u>Meadow Lane (AC) 420614-Twilight Dr north for 0.26 miles</u></b>								
2001 Chip Seal	HILLS MATERIALS CO (00591)	0.0	0.00	0.00	0.00	3,741.24	0.00	3,741.24
2006 Overlay Mat	HILLS MATERIALS CO (00591)	0.0	0.00	0.00	0.00	25,055.70	0.00	25,055.70
2013 Crack Seal	HIGHWAY IMPROVEMENT INC (58572)	0.0	0.00	0.00	0.00	1,224.03	0.00	1,224.03
2014 Chip Seal	BITUMINOUS PAVING INC (62771)	0.0	0.00	0.00	0.00	12,181.20	0.00	12,181.20
2018 Crack Seal	ASTECH CORP (64650)	0.0	0.00	0.00	0.00	1,104.96	0.00	1,104.96

**Pennington County SD**  
**Annual Cost Summary by Task - Work History**  
 (Annual Task Summary Radio Button-see footer for custom filter)

Reporting Dates 01/01/1918 12/31/2023

\\HWY-PUBWRKSQL\PubWorks\Reports\CostTskByYear0383.rpt

		Labor Hrs	Labor Cost	Eqp Cost	Mat Cost	Con Cost	Overhead	Total Cost
<b><u>Roads-County</u></b>								
<b><u>Meadow Lane (AC) 420614-Twilight Dr north for 0.26 miles</u></b>								
2021 Sand Seal	PENN CO HWY (in-house)	3.0	61.03	35.00	0.00	0.00	37.85	133.88
2022 Chip Seal	SIMON CONTRACTORS OF SOUTH DAKC	0.0	0.00	0.00	0.00	9,617.24	68.14	9,685.38
<b><u>Meadow Lane Court (AST) 420615-Meadow Ln east for 0.05 miles</u></b>								
2008 Chip Seal	PENN CO HWY (00000)	0.0	0.00	0.00	0.00	3,124.75	0.00	3,124.75
2014 Chip Seal	BITUMINOUS PAVING INC (62771)	0.0	0.00	0.00	0.00	5,297.89	0.00	5,297.89
2020 Chip Seal	SIMON CONTRACTORS OF SOUTH DAKC	0.0	0.00	0.00	0.00	3,739.09	1.71	3,740.80
<b><u>Meadow Ridge Drive (AC) 426120-Reservoir Rd east to 120' east of Ennen Dr</u></b>								
1999 Chip Seal	PENN CO HWY (00000)	0.0	0.00	0.00	0.00	2,900.98	0.00	2,900.98
2001 Overlay Mat	HILLS MATERIALS CO (00591)	0.0	0.00	0.00	0.00	8,751.13	0.00	8,751.13
2008 Chip Seal	HILLS MATERIALS CO (00591)	0.0	0.00	0.00	0.00	3,175.33	0.00	3,175.33
2015 Crack Seal	HIGHWAY IMPROVEMENT INC (58572)	0.0	0.00	0.00	0.00	1,437.65	0.00	1,437.65
2016 Chip Seal	HILLS MATERIALS CO (00591)	0.0	0.00	0.00	0.00	80.87	0.00	80.87
2017 Chip Seal	HILLS MATERIALS CO (00591)	0.0	0.00	0.00	0.00	3,723.90	0.00	3,723.90
2019 Crack Seal	ASTECH CORP (64650)	0.0	0.00	0.00	0.00	1,471.64	0.00	1,471.64
<b><u>Meadowbrook Court (AST) 421801-W Hwy 44 looping southeast to W Hwy 44</u></b>								
1993 Chip Seal	PENN CO HWY (00000)	0.0	0.00	0.00	0.00	2,064.47	0.00	2,064.47
1998 Chip Seal	HILLS MATERIALS CO (00591)	0.0	0.00	0.00	0.00	813.81	0.00	813.81
2003 Chip Seal	HILLS MATERIALS CO (00591)	0.0	0.00	0.00	0.00	1,374.46	0.00	1,374.46
2009 Chip Seal	HILLS MATERIALS CO (00591)	0.0	0.00	0.00	0.00	3,328.12	0.00	3,328.12
2017 Chip Seal	BITUMINOUS PAVING INC (62771)	0.0	0.00	0.00	0.00	3,018.99	0.00	3,018.99
<b><u>Meadowland Drive (AC) 420424-Howie Dr northeast to Plateau Ln</u></b>								
1994 Chip Seal	PENN CO HWY (00000)	0.0	0.00	0.00	0.00	3,058.59	0.00	3,058.59
2000 Chip Seal	HILLS MATERIALS CO (00591)	0.0	0.00	0.00	0.00	1,815.49	0.00	1,815.49
2005 Chip Seal	Road Guy	0.0	0.00	0.00	0.00	1,931.42	0.00	1,931.42
2011 Overlay Mat	J & J ASPHALT CO (62356)	0.0	0.00	0.00	0.00	25,588.60	0.00	25,588.60
2011 Chip Seal	BITUMINOUS PAVING INC (62771)	0.0	0.00	0.00	0.00	39.80	0.00	39.80
2015 Crack Seal	HIGHWAY IMPROVEMENT INC (58572)	0.0	0.00	0.00	0.00	1,233.87	0.00	1,233.87
2018 Crack Seal	ASTECH CORP (64650)	0.0	0.00	0.00	0.00	1,541.21	0.00	1,541.21
2019 Chip Seal	SIMON CONTRACTORS OF SOUTH DAKC	0.0	0.00	0.00	0.00	7,895.88	0.00	7,895.88
2022 Crack Seal	HIGHWAY IMPROVEMENT INC (58572)	0.0	0.00	0.00	0.00	697.10	3.61	700.71
<b><u>Melcor Road (AST) 421101-W Hwy 44 southwest to Kabee Pl</u></b>								
1998 Chip Seal	HILLS MATERIALS CO (00591)	0.0	0.00	0.00	0.00	1,255.51	0.00	1,255.51
2003 Chip Seal	HILLS MATERIALS CO (00591)	0.0	0.00	0.00	0.00	1,374.46	0.00	1,374.46





**Pennington County SD**  
**Annual Cost Summary by Task - Work History**  
 (Annual Task Summary Radio Button-see footer for custom filter)

Reporting Dates 01/01/1918 12/31/2023

\\HWY-PUBWRKSQL\PubWorks\Reports\CostTskByYear0383.rpt

		Labor Hrs	Labor Cost	Eqp Cost	Mat Cost	Con Cost	Overhead	Total Cost
<b><u>Roads-County</u></b>								
<b><u>Mesa Drive (G) 221604-Sunnyside Dr south to Country Rd</u></b>								
2001 Gravel	PENN CO HWY (00000)	0.0	0.00	0.00	0.00	546.97	0.00	546.97
2008 Gravel	PENN CO HWY (00000)	0.0	0.00	0.00	0.00	4,781.81	0.00	4,781.81
2009 Gravel	PENN CO HWY (00000)	0.0	0.00	0.00	0.00	6,817.89	0.00	6,817.89
2015 Gravel	PENN CO HWY (00000)	0.0	0.00	0.00	0.00	14,918.90	0.00	14,918.90
<b><u>Meteor Street (AST) 426122-Reservoir Rd east thence south to Gemini St</u></b>								
2000 Chip Seal	HILLS MATERIALS CO (00591)	0.0	0.00	0.00	0.00	1,624.38	0.00	1,624.38
2005 Chip Seal	Road Guy	0.0	0.00	0.00	0.00	1,709.53	0.00	1,709.53
2011 Chip Seal	BITUMINOUS PAVING INC (62771)	0.0	0.00	0.00	0.00	4,123.62	0.00	4,123.62
2017 Chip Seal	BITUMINOUS PAVING INC (62771)	0.0	0.00	0.00	0.00	3,597.32	0.00	3,597.32
<b><u>Mittenwald Court (AST) 425309-Albertta Dr southwest to end of cul-de-sac</u></b>								
1993 Chip Seal	HILLS MATERIALS CO (00591)	0.0	0.00	0.00	0.00	1,534.36	0.00	1,534.36
2000 Chip Seal	HILLS MATERIALS CO (00591)	0.0	0.00	0.00	0.00	1,354.20	0.00	1,354.20
2005 Chip Seal	Road Guy	0.0	0.00	0.00	0.00	1,797.29	0.00	1,797.29
2011 Chip Seal	BITUMINOUS PAVING INC (62771)	0.0	0.00	0.00	0.00	3,412.95	0.00	3,412.95
2017 Chip Seal	BITUMINOUS PAVING INC (62771)	0.0	0.00	0.00	0.00	2,987.78	0.00	2,987.78
2022 Chip Seal	SIMON CONTRACTORS OF SOUTH DAK	0.0	0.00	0.00	0.00	3,135.16	9.40	3,144.56
<b><u>Moon Meadows Drive (AC) 326601-Dunsmore Rd, E then SE for 2.03 miles</u></b>								
1999 Overlay Mat	HILLS MATERIALS CO (00591)	0.0	0.00	0.00	0.00	21,310.30	0.00	21,310.30
2001 Overlay Mat	HILLS MATERIALS CO (00591)	0.0	0.00	0.00	0.00	58,997.60	0.00	58,997.60
2009 Overlay Mat	SIMON CONTRACTORS OF SOUTH DAK	0.0	0.00	0.00	0.00	93,548.20	0.00	93,548.20
2009 Chip Seal	HILLS MATERIALS CO (00591)	0.0	0.00	0.00	0.00	59,492.90	0.00	59,492.90
2011 Crack Seal	Roadway Services	0.0	0.00	0.00	0.00	4,665.90	0.00	4,665.90
2016 Crack Seal	HIGHWAY IMPROVEMENT INC (58572)	0.0	0.00	0.00	0.00	5,604.99	0.00	5,604.99
2017 Chip Seal	BITUMINOUS PAVING INC (62771)	0.0	0.00	0.00	0.00	39,686.40	0.00	39,686.40
2020 Crack Seal	HIGHWAY IMPROVEMENT INC (58572)	0.0	0.00	0.00	0.00	7,545.80	69.80	7,615.60
2020 Pavement Marking	SD DEPT OF TRANSP-FINANCE (57987)	0.0	0.00	0.00	0.00	2,136.70	34.90	2,171.60
2021 Pavement Marking	SD DEPT OF TRANSP-FINANCE (57987)	0.0	0.00	0.00	0.00	4,930.33	32.50	4,962.83
2023 Pavement Marking	SD DEPT OF TRANSP-FINANCE (57987)	0.0	0.00	0.00	0.00	3,864.87	295.86	4,160.73
<b><u>Morning View Drive (AC) 420702-Plymouth Dr east for 0.50 miles</u></b>								
2001 Chip Seal	PENN CO HWY (00000)	0.0	0.00	0.00	0.00	6,874.24	0.00	6,874.24
2006 Chip Seal	PENN CO HWY (00000)	0.0	0.00	0.00	0.00	8,094.25	0.00	8,094.25
2012 Overlay Mat	SIMON CONTRACTORS OF SOUTH DAK	0.0	0.00	0.00	0.00	52,113.70	0.00	52,113.70
2015 Crack Seal	HIGHWAY IMPROVEMENT INC (58572)	0.0	0.00	0.00	0.00	3,099.47	0.00	3,099.47
2019 Crack Seal	ASTECH CORP (64650)	0.0	0.00	0.00	0.00	3,920.49	0.00	3,920.49

**Pennington County SD**  
**Annual Cost Summary by Task - Work History**  
 (Annual Task Summary Radio Button-see footer for custom filter)

Reporting Dates 01/01/1918 12/31/2023

\\HWY-PUBWRKSQL\PubWorks\Reports\CostTskByYear0383.rpt

		Labor Hrs	Labor Cost	Eqp Cost	Mat Cost	Con Cost	Overhead	Total Cost
<b><u>Roads-County</u></b>								
<b><u>Morning View Drive (AC) 420702-Plymouth Dr east for 0.50 miles</u></b>								
2020 Chip Seal	SIMON CONTRACTORS OF SOUTH DAK	0.0	0.00	0.00	0.00	12,667.59	17.11	12,684.70
2023 Crack Seal	HIGHWAY IMPROVEMENT INC (58572)	0.0	0.00	0.00	0.00	2,772.77	52.02	2,824.79
<b><u>Morris Lane (AC) 223301-Anderson Rd east to Radar Hill Rd</u></b>								
1993 Chip Seal	PENN CO HWY (00000)	0.0	0.00	0.00	0.00	2,292.25	0.00	2,292.25
1997 Chip Seal	PENN CO HWY (00000)	0.0	0.00	0.00	0.00	10,419.10	0.00	10,419.10
2002 Chip Seal	PENN CO HWY (00000)	0.0	0.00	0.00	0.00	9,382.40	0.00	9,382.40
2009 Chip Seal	PENN CO HWY (00000)	0.0	0.00	0.00	0.00	14,835.50	0.00	14,835.50
2010 Crack Seal	Not Applicable	0.0	0.00	0.00	0.00	0.00	0.00	0.00
2014 Overlay Mat	J & J ASPHALT CO (62356)	0.0	0.00	0.00	0.00	118,113.00	0.00	118,113.00
2018 Crack Seal	ASTECH CORP (64650)	0.0	0.00	0.00	0.00	1,050.83	0.00	1,050.83
2020 Pavement Marking	SD DEPT OF TRANSP-FINANCE (57987)	0.0	0.00	0.00	0.00	721.31	17.11	738.42
2021 Crack Seal	ASTECH CORP (64650)	0.0	0.00	0.00	0.00	717.42	7.97	725.39
2021 Pavement Marking	SD DEPT OF TRANSP-FINANCE (57987)	0.0	0.00	0.00	0.00	1,723.89	15.93	1,739.82
2022 Chip Seal	SIMON CONTRACTORS OF SOUTH DAK	0.0	0.00	0.00	0.00	29,901.88	814.88	30,716.76
2022 Pavement Marking	SD DEPT OF TRANSP-FINANCE (57987)	0.0	0.00	0.00	0.00	1,867.36	50.89	1,918.25
2023 Pavement Marking	SD DEPT OF TRANSP-FINANCE (57987)	0.0	0.00	0.00	0.00	1,598.22	59.97	1,658.19
<b><u>Mount Carmel Street (AC) 320504-Mall Dr south to Van St</u></b>								
1995 Chip Seal	Not Applicable	0.0	0.00	0.00	0.00	0.00	0.00	0.00
2008 Overlay Mat	Not Applicable	0.0	0.00	0.00	0.00	0.00	0.00	0.00
2010 Crack Seal	Not Applicable	0.0	0.00	0.00	0.00	0.00	0.00	0.00
2016 Crack Seal	HIGHWAY IMPROVEMENT INC (58572)	0.0	0.00	0.00	0.00	498.07	0.00	498.07
2017 Chip Seal	BITUMINOUS PAVING INC (62771)	0.0	0.00	0.00	0.00	2,359.42	0.00	2,359.42
2022 Crack Seal	HIGHWAY IMPROVEMENT INC (58572)	0.0	0.00	0.00	0.00	232.37	0.44	232.81
<b><u>Mountain Beaver Way (AC) 428803-Wilderness Canyon Rd north to end of cul-de-sac</u></b>								
1993 Chip Seal	HILLS MATERIALS CO (00591)	0.0	0.00	0.00	0.00	630.17	0.00	630.17
1999 Overlay Mat	HILLS MATERIALS CO (00591)	0.0	0.00	0.00	0.00	4,062.02	0.00	4,062.02
2006 Chip Seal	HILLS MATERIALS CO (00591)	0.0	0.00	0.00	0.00	1,342.09	0.00	1,342.09
2013 Crack Seal	HIGHWAY IMPROVEMENT INC (58572)	0.0	0.00	0.00	0.00	52.68	0.00	52.68
2014 Chip Seal	BITUMINOUS PAVING INC (62771)	0.0	0.00	0.00	0.00	5,901.57	0.00	5,901.57
2018 Crack Seal	ASTECH CORP (64650)	0.0	0.00	0.00	0.00	153.08	0.00	153.08
2022 Chip Seal	SIMON CONTRACTORS OF SOUTH DAK	0.0	0.00	0.00	0.00	1,340.59	2.19	1,342.78
<b><u>Mountain Pine Lane (AC) 425902-Spring Canyon Trl northwest to end of cul-de-sac</u></b>								
1990 Chip Seal	Unknown	0.0	0.00	0.00	0.00	0.00	0.00	0.00
1994 Chip Seal	PENN CO HWY (00000)	0.0	0.00	0.00	0.00	22,426.30	0.00	22,426.30

# Pennington County SD

## Annual Cost Summary by Task - Work History

(Annual Task Summary Radio Button-see footer for custom filter)

Reporting Dates 01/01/1918 12/31/2023

\\HWY-PUBWRKSQL\PubWorks\Reports\CostTskByYear0383.rpt

		Labor Hrs	Labor Cost	Eqp Cost	Mat Cost	Con Cost	Overhead	Total Cost
<b><u>Roads-County</u></b>								
<b><u>Mountain Pine Lane (AC) 425902-Spring Canyon Trl northwest to end of cul-de-sac</u></b>								
2000 Overlay Mat	SIMON CONTRACTORS OF SOUTH DAK	0.0	0.00	0.00	0.00	4,967.13	0.00	4,967.13
2000 Chip Seal	HILLS MATERIALS CO (00591)	0.0	0.00	0.00	0.00	2,017.17	0.00	2,017.17
2005 Chip Seal	Road Guy	0.0	0.00	0.00	0.00	3,172.21	0.00	3,172.21
2013 Chip Seal	HILLS MATERIALS CO (00591)	0.0	0.00	0.00	0.00	7,590.27	0.00	7,590.27
2013 Crack Seal	HIGHWAY IMPROVEMENT INC (58572)	0.0	0.00	0.00	0.00	783.40	0.00	783.40
2018 Crack Seal	ASTECH CORP (64650)	0.0	0.00	0.00	0.00	834.80	0.00	834.80
2022 Chip Seal	SIMON CONTRACTORS OF SOUTH DAK	0.0	0.00	0.00	0.00	4,917.41	30.82	4,948.23
<b><u>Murphy Road (G) 423801-Shorb Rd east to S Hwy 79</u></b>								
1994 Gravel	PENN CO HWY (00000)	0.0	0.00	0.00	0.00	0.00	0.00	0.00
2008 Gravel	PENN CO HWY (00000)	0.0	0.00	0.00	0.00	13,476.30	0.00	13,476.30
2016 Gravel	PENN CO HWY (00000)	0.0	0.00	0.00	0.00	23,932.60	0.00	23,932.60
<b><u>Mystic Drive (G) 221605-Ashland Rd east to Bennett Rd</u></b>								
1990 Gravel	PENN CO HWY (00000)	0.0	0.00	0.00	0.00	0.00	0.00	0.00
2008 Gravel	PENN CO HWY (00000)	0.0	0.00	0.00	0.00	3,167.70	0.00	3,167.70
2015 Gravel	PENN CO HWY (00000)	0.0	0.00	0.00	0.00	8,459.14	0.00	8,459.14
<b><u>Mystic Road (G) 131802-Rochford Rd south to Castle Peak Rd</u></b>								
1995 Gravel	PENN CO HWY (00000)	0.0	0.00	0.00	0.00	34,586.80	0.00	34,586.80
2002 Gravel	PENN CO HWY (00000)	0.0	0.00	0.00	0.00	62,150.80	0.00	62,150.80
2012 Gravel	PENN CO HWY (00000)	0.0	0.00	0.00	0.00	121,635.00	0.00	121,635.00
<b><u>Mystic Road (G/AST) 131801-Castle Peak Rd south to Deerfield Rd</u></b>								
1999 Gravel	PENN CO HWY (00000)	0.0	0.00	0.00	0.00	39,388.60	0.00	39,388.60
2002 Chip Seal	HILLS MATERIALS CO (00591)	0.0	0.00	0.00	0.00	2,288.16	0.00	2,288.16
2003 Gravel	PENN CO HWY (00000)	0.0	0.00	0.00	0.00	229,841.00	0.00	229,841.00
2006 Reconstruct/Realign	PENN CO HWY (00000)	0.0	0.00	0.00	0.00	37,500.40	0.00	37,500.40
2007 Reconstruct/Realign	PENN CO HWY (00000)	0.0	0.00	0.00	0.00	11,799.30	0.00	11,799.30
2014 Chip Seal	PENN CO HWY (00000)	0.0	0.00	0.00	0.00	20,002.30	0.00	20,002.30
2015 Chip Seal	PENN CO HWY (00000)	0.0	0.00	0.00	0.00	20,956.00	0.00	20,956.00
2015 Gravel	PENN CO HWY (00000)	0.0	0.00	0.00	0.00	235,418.00	0.00	235,418.00
2020 Pavement Marking	SD DEPT OF TRANSP-FINANCE (57987)	0.0	0.00	0.00	0.00	462.73	123.87	586.60
2021 Pavement Marking	SD DEPT OF TRANSP-FINANCE (57987)	0.0	0.00	0.00	0.00	1,051.92	115.34	1,167.26
2022 Pavement Marking	SD DEPT OF TRANSP-FINANCE (57987)	0.0	0.00	0.00	0.00	933.68	184.22	1,117.90
2023 Chip Seal	SIMON CONTRACTORS OF SOUTH DAK	0.0	0.00	0.00	0.00	23,308.82	6,332.48	29,641.30
2023 Pavement Marking	SD DEPT OF TRANSP-FINANCE (57987)	0.0	0.00	0.00	0.00	1,091.08	296.42	1,387.50

# Pennington County SD

## Annual Cost Summary by Task - Work History

(Annual Task Summary Radio Button-see footer for custom filter)

Reporting Dates 01/01/1918 12/31/2023

\\HWY-PUBWRKSQL\PubWorks\Reports\CostTskByYear0383.rpt

		Labor Hrs	Labor Cost	Eqp Cost	Mat Cost	Con Cost	Overhead	Total Cost
<b>Roads-County</b>								
<b>Nameless Cave Road (AST) 224501-W Hwy 44 northwest for 1.98 miles</b>								
1998 Chip Seal	HILLS MATERIALS CO (00591)	0.0	0.00	0.00	0.00	17,176.30	0.00	17,176.30
2003 Chip Seal	HILLS MATERIALS CO (00591)	0.0	0.00	0.00	0.00	18,018.70	0.00	18,018.70
2007 Crack Seal	HIGHWAY IMPROVEMENT INC (58572)	0.0	0.00	0.00	0.00	6,831.49	0.00	6,831.49
2009 Chip Seal	HILLS MATERIALS CO (00591)	0.0	0.00	0.00	0.00	46,857.20	0.00	46,857.20
2017 Chip Seal	BITUMINOUS PAVING INC (62771)	0.0	0.00	0.00	0.00	29,642.30	0.00	29,642.30
2020 Pavement Marking	SD DEPT OF TRANSP-FINANCE (57987)	0.0	0.00	0.00	0.00	1,878.12	33.88	1,912.00
2021 Pavement Marking	SD DEPT OF TRANSP-FINANCE (57987)	0.0	0.00	0.00	0.00	4,496.73	31.54	4,528.27
2023 Pavement Marking	SD DEPT OF TRANSP-FINANCE (57987)	0.0	0.00	0.00	0.00	3,554.97	264.13	3,819.10
<b>Neck Yoke Road (AC) 123501-Spring Creek Rd north to S Hwy 16</b>								
1993 Chip Seal	HILLS MATERIALS CO (00591)	0.0	0.00	0.00	0.00	2,404.75	0.00	2,404.75
1998 Overlay Mat	HILLS MATERIALS CO (00591)	0.0	0.00	0.00	0.00	12,854.20	0.00	12,854.20
2005 Chip Seal	Road Guy	0.0	0.00	0.00	0.00	4,791.41	0.00	4,791.41
2007 Crack Seal	HIGHWAY IMPROVEMENT INC (58572)	0.0	0.00	0.00	0.00	1,697.19	0.00	1,697.19
2010 Chip Seal	BITUMINOUS PAVING INC (62771)	0.0	0.00	0.00	0.00	6,480.61	0.00	6,480.61
2010 Crack Seal	Not Applicable	0.0	0.00	0.00	0.00	0.00	0.00	0.00
2017 Crack Seal	HIGHWAY IMPROVEMENT INC (58572)	0.0	0.00	0.00	0.00	1,253.67	0.00	1,253.67
2018 Chip Seal	PENN CO HWY (00000)	0.0	0.00	0.00	0.00	16,801.50	0.00	16,801.50
2020 Pavement Marking	SD DEPT OF TRANSP-FINANCE (57987)	0.0	0.00	0.00	0.00	299.41	5.65	305.06
2021 Crack Seal	ASTECH CORP (64650)	0.0	0.00	0.00	0.00	358.71	2.63	361.34
2021 Pavement Marking	SD DEPT OF TRANSP-FINANCE (57987)	0.0	0.00	0.00	0.00	700.29	5.26	705.55
2022 Pavement Marking	SD DEPT OF TRANSP-FINANCE (57987)	0.0	0.00	0.00	0.00	733.61	6.60	740.21
2023 Recycle/Pulverize	PENN CO HWY (in-house)	74.0	1,643.69	1,320.00	0.00	0.00	1,229.06	4,192.75
2023 Pavement Marking	SD DEPT OF TRANSP-FINANCE (57987)	0.0	0.00	0.00	0.00	705.80	8.74	714.54
<b>Neck Yoke Road (AC) 123503-S Rockerville Rd east to Pine Grove Rd</b>								
1993 Chip Seal	HILLS MATERIALS CO (00591)	0.0	0.00	0.00	0.00	16,031.70	0.00	16,031.70
1998 Overlay Mat	HILLS MATERIALS CO (00591)	0.0	0.00	0.00	0.00	85,694.70	0.00	85,694.70
2005 Chip Seal	Road Guy	0.0	0.00	0.00	0.00	25,154.00	0.00	25,154.00
2005 Crack Seal	Roadway Services	0.0	0.00	0.00	0.00	1,394.87	0.00	1,394.87
2007 Crack Seal	HIGHWAY IMPROVEMENT INC (58572)	0.0	0.00	0.00	0.00	1,733.44	0.00	1,733.44
2013 Chip Seal	HILLS MATERIALS CO (00591)	0.0	0.00	0.00	0.00	46,091.20	0.00	46,091.20
2013 Crack Seal	HIGHWAY IMPROVEMENT INC (58572)	0.0	0.00	0.00	0.00	2,270.96	0.00	2,270.96
2017 Crack Seal	HIGHWAY IMPROVEMENT INC (58572)	0.0	0.00	0.00	0.00	7,351.48	0.00	7,351.48
2020 Pavement Marking	SD DEPT OF TRANSP-FINANCE (57987)	0.0	0.00	0.00	0.00	1,742.03	33.88	1,775.91
2021 Crack Seal	ASTECH CORP (64650)	0.0	0.00	0.00	0.00	1,865.29	15.77	1,881.06
2021 Pavement Marking	SD DEPT OF TRANSP-FINANCE (57987)	0.0	0.00	0.00	0.00	4,100.40	31.54	4,131.94

**Pennington County SD**  
**Annual Cost Summary by Task - Work History**  
 (Annual Task Summary Radio Button-see footer for custom filter)

Reporting Dates 01/01/1918 12/31/2023

\\HWY-PUBWRKSQL\PubWorks\Reports\CostTskByYear0383.rpt

		Labor Hrs	Labor Cost	Eqp Cost	Mat Cost	Con Cost	Overhead	Total Cost
<b><u>Roads-County</u></b>								
<b><u>Neck Yoke Road (AC) 123503-S Rockerville Rd east to Pine Grove Rd</u></b>								
2022 Chip Seal	SIMON CONTRACTORS OF SOUTH DAKC	0.0	0.00	0.00	0.00	60,563.53	3,267.93	63,831.46
2022 Pavement Marking	SD DEPT OF TRANSP-FINANCE (57987)	0.0	0.00	0.00	0.00	4,379.42	236.31	4,615.73
2023 Pavement Marking	SD DEPT OF TRANSP-FINANCE (57987)	0.0	0.00	0.00	0.00	3,966.63	294.71	4,261.34
<b><u>Neck Yoke Road (AST) 123502-Pine Grove Rd northeast to Spring Creek Rd</u></b>								
1993 Chip Seal	HILLS MATERIALS CO (00591)	0.0	0.00	0.00	0.00	39,678.30	0.00	39,678.30
1999 Chip Seal	HILLS MATERIALS CO (00591)	0.0	0.00	0.00	0.00	51,452.10	0.00	51,452.10
2004 Chip Seal	Road Guy	0.0	0.00	0.00	0.00	43,115.50	0.00	43,115.50
2007 Crack Seal	HIGHWAY IMPROVEMENT INC (58572)	0.0	0.00	0.00	0.00	11,773.70	0.00	11,773.70
2010 Chip Seal	BITUMINOUS PAVING INC (62771)	0.0	0.00	0.00	0.00	97,066.70	0.00	97,066.70
2016 Chip Seal	HILLS MATERIALS CO (00591)	0.0	0.00	0.00	0.00	70,834.90	0.00	70,834.90
2017 Chip Seal	HILLS MATERIALS CO (00591)	0.0	0.00	0.00	0.00	7,761.57	0.00	7,761.57
2020 Pavement Marking	SD DEPT OF TRANSP-FINANCE (57987)	0.0	0.00	0.00	0.00	4,395.90	84.52	4,480.42
2021 Pavement Marking	SD DEPT OF TRANSP-FINANCE (57987)	0.0	0.00	0.00	0.00	10,350.84	78.70	10,429.54
2022 Chip Seal	SIMON CONTRACTORS OF SOUTH DAKC	0.0	0.00	0.00	0.00	95,025.31	12,792.71	107,818.02
2022 Pavement Marking	SD DEPT OF TRANSP-FINANCE (57987)	0.0	0.00	0.00	0.00	11,026.35	1,484.41	12,510.76
2023 Pavement Marking	SD DEPT OF TRANSP-FINANCE (57987)	0.0	0.00	0.00	0.00	9,963.98	1,847.03	11,811.01
<b><u>Neel Street (AC) 420425-Twilight Dr south for 0.41 miles</u></b>								
1998 Overlay Mat	HILLS MATERIALS CO (00591)	0.0	0.00	0.00	0.00	26,777.10	0.00	26,777.10
2006 Chip Seal	HILLS MATERIALS CO (00591)	0.0	0.00	0.00	0.00	4,163.82	0.00	4,163.82
2013 Crack Seal	HIGHWAY IMPROVEMENT INC (58572)	0.0	0.00	0.00	0.00	2,438.00	0.00	2,438.00
2014 Chip Seal	BITUMINOUS PAVING INC (62771)	0.0	0.00	0.00	0.00	14,606.10	0.00	14,606.10
2017 Crack Seal	HIGHWAY IMPROVEMENT INC (58572)	0.0	0.00	0.00	0.00	456.02	0.00	456.02
2020 Crack Seal	HIGHWAY IMPROVEMENT INC (58572)	0.0	0.00	0.00	0.00	1,486.07	14.03	1,500.10
2022 Chip Seal	SIMON CONTRACTORS OF SOUTH DAKC	0.0	0.00	0.00	0.00	8,179.05	91.39	8,270.44
<b><u>Neel Street (AC) 420616-Sweetbriar St south to Twilight Dr</u></b>								
2001 Overlay Mat	HILLS MATERIALS CO (00591)	0.0	0.00	0.00	0.00	17,888.10	0.00	17,888.10
2001 Chip Seal	HILLS MATERIALS CO (00591)	0.0	0.00	0.00	0.00	1,500.82	0.00	1,500.82
2006 Chip Seal	HILLS MATERIALS CO (00591)	0.0	0.00	0.00	0.00	4,067.94	0.00	4,067.94
2012 Overlay Mat	SIMON CONTRACTORS OF SOUTH DAKC	0.0	0.00	0.00	0.00	37,132.50	0.00	37,132.50
2015 Crack Seal	HIGHWAY IMPROVEMENT INC (58572)	0.0	0.00	0.00	0.00	374.71	0.00	374.71
2019 Crack Seal	ASTECH CORP (64650)	0.0	0.00	0.00	0.00	1,634.25	0.00	1,634.25
2020 Chip Seal	SIMON CONTRACTORS OF SOUTH DAKC	0.0	0.00	0.00	0.00	9,984.31	11.63	9,995.94
2023 Crack Seal	HIGHWAY IMPROVEMENT INC (58572)	0.0	0.00	0.00	0.00	1,875.69	23.93	1,899.62
<b><u>Nemo Road (AC) 123402-Kings Rd southeast to Westberry Hill Rd</u></b>								

# Pennington County SD

## Annual Cost Summary by Task - Work History

(Annual Task Summary Radio Button-see footer for custom filter)

Reporting Dates 01/01/1918 12/31/2023

\\HWY-PUBWRKSQL\PubWorks\Reports\CostTskByYear0383.rpt

		Labor Hrs	Labor Cost	Eqp Cost	Mat Cost	Con Cost	Overhead	Total Cost
<b>Roads-County</b>								
<b><u>Nemo Road (AC) 123402-Kings Rd southeast to Westberry Hill Rd</u></b>								
2001 Reconstruct/Realign	ZANDSTRA CONSTRUCTION INC (64763)	0.0	0.00	0.00	0.00	619,684.00	0.00	619,684.00
2002 Reconstruct/Realign	ZANDSTRA CONSTRUCTION INC (64763)	0.0	0.00	0.00	0.00	60,917.90	0.00	60,917.90
2005 Reconstruct/Realign	ZANDSTRA CONSTRUCTION INC (64763)	0.0	0.00	0.00	0.00	-6,161.69	0.00	-6,161.69
2008 Chip Seal	HILLS MATERIALS CO (00591)	0.0	0.00	0.00	0.00	50,786.80	0.00	50,786.80
2015 Crack Seal	HIGHWAY IMPROVEMENT INC (58572)	0.0	0.00	0.00	0.00	7,860.68	0.00	7,860.68
2016 Chip Seal	HILLS MATERIALS CO (00591)	0.0	0.00	0.00	0.00	41,169.70	0.00	41,169.70
2017 Chip Seal	HILLS MATERIALS CO (00591)	0.0	0.00	0.00	0.00	4,603.67	0.00	4,603.67
2019 Crack Seal	ASTECH CORP (64650)	0.0	0.00	0.00	0.00	11,953.50	0.00	11,953.50
2020 Pavement Marking	SD DEPT OF TRANSP-FINANCE (57987)	0.0	0.00	0.00	0.00	1,850.90	32.51	1,883.41
2021 Pavement Marking	SD DEPT OF TRANSP-FINANCE (57987)	0.0	0.00	0.00	0.00	4,207.70	30.27	4,237.97
2023 Pavement Marking	SD DEPT OF TRANSP-FINANCE (57987)	0.0	0.00	0.00	0.00	3,398.73	242.32	3,641.05
<b><u>Nemo Road (AC) 123404-Norris Peak Rd, NE then SE to Potter Rd</u></b>								
1997 Chip Seal	PENN CO HWY (00000)	0.0	0.00	0.00	0.00	24,796.50	0.00	24,796.50
2004 Chip Seal	Road Guy	0.0	0.00	0.00	0.00	29,060.30	0.00	29,060.30
2012 Chip Seal	Jensen Rock Sand & Gravel	0.0	0.00	0.00	0.00	69,636.60	0.00	69,636.60
2012 Crack Seal	HIGHWAY IMPROVEMENT INC (58572)	0.0	0.00	0.00	0.00	24,357.70	0.00	24,357.70
2020 Chip Seal	SIMON CONTRACTORS OF SOUTH DAK	0.0	0.00	0.00	0.00	78,148.37	112.58	78,260.95
2020 Pavement Marking	SD DEPT OF TRANSP-FINANCE (57987)	0.0	0.00	0.00	0.00	3,756.24	56.29	3,812.53
2021 Sand Seal	PENN CO HWY (in-house)	13.0	286.94	470.00	0.00	0.00	279.79	1,036.73
2021 Pavement Marking	SD DEPT OF TRANSP-FINANCE (57987)	0.0	0.00	0.00	0.00	7,324.87	52.41	7,377.28
2023 Pavement Marking	SD DEPT OF TRANSP-FINANCE (57987)	0.0	0.00	0.00	0.00	5,924.08	731.36	6,655.44
<b><u>Nemo Road (AST) 123403-Potter Rd southeast to Kings Rd</u></b>								
1997 Chip Seal	PENN CO HWY (00000)	0.0	0.00	0.00	0.00	19,197.30	0.00	19,197.30
2001 Reconstruct/Realign	ZANDSTRA CONSTRUCTION INC (64763)	0.0	0.00	0.00	0.00	511,940.00	0.00	511,940.00
2002 Reconstruct/Realign	ZANDSTRA CONSTRUCTION INC (64763)	0.0	0.00	0.00	0.00	36,248.70	0.00	36,248.70
2004 Chip Seal	Road Guy	0.0	0.00	0.00	0.00	11,742.20	0.00	11,742.20
2008 Chip Seal	HILLS MATERIALS CO (00591)	0.0	0.00	0.00	0.00	34,110.80	0.00	34,110.80
2014 Chip Seal	BITUMINOUS PAVING INC (62771)	0.0	0.00	0.00	0.00	81,538.60	0.00	81,538.60
2020 Chip Seal	SIMON CONTRACTORS OF SOUTH DAK	0.0	0.00	0.00	0.00	69,633.56	76.65	69,710.21
2020 Pavement Marking	SD DEPT OF TRANSP-FINANCE (57987)	0.0	0.00	0.00	0.00	2,504.16	38.32	2,542.48
2021 Sand Seal	PENN CO HWY (in-house)	10.0	211.68	480.00	0.00	0.00	198.96	890.64
2021 Pavement Marking	SD DEPT OF TRANSP-FINANCE (57987)	0.0	0.00	0.00	0.00	4,946.82	35.68	4,982.50
2023 Pavement Marking	SD DEPT OF TRANSP-FINANCE (57987)	0.0	0.00	0.00	0.00	3,988.90	335.29	4,324.19
<b><u>Nemo Road (AST) 123405-Meade County Line southeast to Norris Peak Rd</u></b>								

# Pennington County SD

## Annual Cost Summary by Task - Work History

(Annual Task Summary Radio Button-see footer for custom filter)

Reporting Dates 01/01/1918 12/31/2023

\\HWY-PUBWRKSQL\PubWorks\Reports\CostTskByYear0383.rpt

		Labor Hrs	Labor Cost	Eqp Cost	Mat Cost	Con Cost	Overhead	Total Cost
<b>Roads-County</b>								
<b><u>Nemo Road (AST) 123405-Meade County Line southeast to Norris Peak Rd</u></b>								
1997 Chip Seal	PENN CO HWY (00000)	0.0	0.00	0.00	0.00	15,997.70	0.00	15,997.70
2004 Chip Seal	Road Guy	0.0	0.00	0.00	0.00	19,031.10	0.00	19,031.10
2012 Chip Seal	Jensen Rock Sand & Gravel	0.0	0.00	0.00	0.00	49,721.10	0.00	49,721.10
2014 Reconstruct/Realign	SD DEPT OF TRANSP-FINANCE (57987)	0.0	0.00	0.00	0.00	1,814.12	0.00	1,814.12
2015 Reconstruct/Realign	SD DEPT OF TRANSP-FINANCE (57987)	0.0	0.00	0.00	0.00	1,307.27	0.00	1,307.27
2020 Pavement Marking	SD DEPT OF TRANSP-FINANCE (57987)	0.0	0.00	0.00	0.00	1,551.49	35.59	1,587.08
2021 Reconstruct/Realign	SD DEPT OF TRANSP-FINANCE (57987)	0.0	0.00	0.00	0.00	928.16	49.70	977.86
2021 Pavement Marking	SD DEPT OF TRANSP-FINANCE (57987)	0.0	0.00	0.00	0.00	4,580.07	33.14	4,613.21
2022 Reconstruct/Realign	SD DEPT OF TRANSP-FINANCE (57987)	0.0	0.00	0.00	0.00	2,988.05	169.37	3,157.42
2023 Reconstruct/Realign	SD DEPT OF TRANSP-FINANCE (57987)	0.0	0.00	0.00	0.00	25,199.82	1,966.87	27,166.69
2023 Pavement Marking	SD DEPT OF TRANSP-FINANCE (57987)	0.0	0.00	0.00	0.00	3,786.57	295.55	4,082.12
<b><u>Neva Way (AST) 428601-143rd Ave west for 0.51 miles</u></b>								
1993 Chip Seal	PENN CO HWY (00000)	0.0	0.00	0.00	0.00	8,330.42	0.00	8,330.42
1998 Chip Seal	PENN CO HWY (00000)	0.0	0.00	0.00	0.00	6,415.54	0.00	6,415.54
2003 Chip Seal	PENN CO HWY (00000)	0.0	0.00	0.00	0.00	13,015.20	0.00	13,015.20
2009 Chip Seal	PENN CO HWY (00000)	0.0	0.00	0.00	0.00	13,836.50	0.00	13,836.50
2016 Chip Seal	HILLS MATERIALS CO (00591)	0.0	0.00	0.00	0.00	6,789.45	0.00	6,789.45
2017 Chip Seal	HILLS MATERIALS CO (00591)	0.0	0.00	0.00	0.00	586.02	0.00	586.02
2022 Chip Seal	SIMON CONTRACTORS OF SOUTH DAKC	0.0	0.00	0.00	0.00	14,064.54	195.48	14,260.02
<b><u>Nike Road W (AST) 225201-Meade County Line south for 0.91 miles</u></b>								
2008 Crack Seal	HIGHWAY IMPROVEMENT INC (58572)	0.0	0.00	0.00	0.00	1,756.47	0.00	1,756.47
2009 Chip Seal	PENN CO HWY (00000)	0.0	0.00	0.00	0.00	18,288.30	0.00	18,288.30
2016 Chip Seal	HILLS MATERIALS CO (00591)	0.0	0.00	0.00	0.00	11,761.60	0.00	11,761.60
2017 Chip Seal	HILLS MATERIALS CO (00591)	0.0	0.00	0.00	0.00	1,143.10	0.00	1,143.10
2020 Pavement Marking	SD DEPT OF TRANSP-FINANCE (57987)	0.0	0.00	0.00	0.00	734.92	15.57	750.49
2021 Asphalt Millings	PENN CO HWY (in-house)	45.0	879.62	1,065.00	0.00	0.00	492.29	2,436.91
2021 Pavement Marking	SD DEPT OF TRANSP-FINANCE (57987)	0.0	0.00	0.00	0.00	1,725.39	14.50	1,739.89
2022 Chip Seal	SIMON CONTRACTORS OF SOUTH DAKC	0.0	0.00	0.00	0.00	23,373.94	579.65	23,953.59
2022 Pavement Marking	SD DEPT OF TRANSP-FINANCE (57987)	0.0	0.00	0.00	0.00	1,845.13	45.76	1,890.89
2023 Pavement Marking	SD DEPT OF TRANSP-FINANCE (57987)	0.0	0.00	0.00	0.00	1,591.27	54.34	1,645.61
<b><u>Nonanna Street (AC) 425315-Albertta Dr east to Okpealuk St</u></b>								
2004 Overlay Mat	HILLS MATERIALS CO (00591)	0.0	0.00	0.00	0.00	10,516.00	0.00	10,516.00
2010 Crack Seal	Not Applicable	0.0	0.00	0.00	0.00	0.00	0.00	0.00
2011 Chip Seal	BITUMINOUS PAVING INC (62771)	0.0	0.00	0.00	0.00	5,801.82	0.00	5,801.82



# Pennington County SD

## Annual Cost Summary by Task - Work History

(Annual Task Summary Radio Button-see footer for custom filter)

Reporting Dates 01/01/1918 12/31/2023

\\HWY-PUBWRKSQL\PubWorks\Reports\CostTskByYear0383.rpt

		Labor Hrs	Labor Cost	Eqp Cost	Mat Cost	Con Cost	Overhead	Total Cost
<b>Roads-County</b>								
<b><u>Nonanna Street (AC) 425315-Albertta Dr east to Okpealuk St</u></b>								
2017 Crack Seal	HIGHWAY IMPROVEMENT INC (58572)	0.0	0.00	0.00	0.00	1,060.97	0.00	1,060.97
2019 Chip Seal	SIMON CONTRACTORS OF SOUTH DAKK	0.0	0.00	0.00	0.00	8,597.02	0.00	8,597.02
2022 Crack Seal	HIGHWAY IMPROVEMENT INC (58572)	0.0	0.00	0.00	0.00	813.29	4.65	817.94
<b><u>Nonanna Street (AST) 425310-Okpealuk St east to Dunsmore Rd</u></b>								
1993 Chip Seal	HILLS MATERIALS CO (00591)	0.0	0.00	0.00	0.00	8,229.73	0.00	8,229.73
2000 Chip Seal	HILLS MATERIALS CO (00591)	0.0	0.00	0.00	0.00	7,696.38	0.00	7,696.38
2005 Chip Seal	Road Guy	0.0	0.00	0.00	0.00	1,876.51	0.00	1,876.51
2011 Chip Seal	BITUMINOUS PAVING INC (62771)	0.0	0.00	0.00	0.00	8,963.62	0.00	8,963.62
2017 Chip Seal	BITUMINOUS PAVING INC (62771)	0.0	0.00	0.00	0.00	4,139.93	0.00	4,139.93
2022 Chip Seal	SIMON CONTRACTORS OF SOUTH DAKK	0.0	0.00	0.00	0.00	5,010.57	23.21	5,033.78
<b><u>Norris Peak Lane (AC) 426502-Norris Peak Road northwesterly for 0.70 miles</u></b>								
2012 Chip Seal	Jensen Rock Sand & Gravel	0.0	0.00	0.00	0.00	0.00	0.00	0.00
2017 Crack Seal	HIGHWAY IMPROVEMENT INC (58572)	0.0	0.00	0.00	0.00	1,548.39	0.00	1,548.39
2020 Chip Seal	SIMON CONTRACTORS OF SOUTH DAKK	0.0	0.00	0.00	0.00	16,952.40	23.95	16,976.35
2020 Pavement Marking	SD DEPT OF TRANSP-FINANCE (57987)	0.0	0.00	0.00	0.00	694.09	11.98	706.07
2021 Pavement Marking	SD DEPT OF TRANSP-FINANCE (57987)	0.0	0.00	0.00	0.00	1,434.87	11.15	1,446.02
2023 Crack Seal	HIGHWAY IMPROVEMENT INC (58572)	0.0	0.00	0.00	0.00	3,751.39	98.54	3,849.93
2023 Pavement Marking	SD DEPT OF TRANSP-FINANCE (57987)	0.0	0.00	0.00	0.00	1,218.04	31.99	1,250.03
<b><u>Norris Peak Road (AC) 223801-Nemo Rd southwest to W Hwy 44</u></b>								
1991 Chip Seal	PENN CO HWY (00000)	0.0	0.00	0.00	0.00	0.00	0.00	0.00
1992 Chip Seal	PENN CO HWY (00000)	0.0	0.00	0.00	0.00	0.00	0.00	0.00
1993 Chip Seal	PENN CO HWY (00000)	0.0	0.00	0.00	0.00	19,620.50	0.00	19,620.50
1999 Chip Seal	HILLS MATERIALS CO (00591)	0.0	0.00	0.00	0.00	46,617.50	0.00	46,617.50
2004 Overlay Mat	HILLS MATERIALS CO (00591)	0.0	0.00	0.00	0.00	251,057.00	0.00	251,057.00
2012 Chip Seal	Jensen Rock Sand & Gravel	0.0	0.00	0.00	0.00	86,685.00	0.00	86,685.00
2012 Crack Seal	HIGHWAY IMPROVEMENT INC (58572)	0.0	0.00	0.00	0.00	8,424.18	0.00	8,424.18
2014 Reconstruct/Realign	SD DEPT OF TRANSP-FINANCE (57987)	0.0	0.00	0.00	0.00	3,855.05	0.00	3,855.05
2015 Reconstruct/Realign	SD DEPT OF TRANSP-FINANCE (57987)	0.0	0.00	0.00	0.00	60,811.70	0.00	60,811.70
2016 Reconstruct/Realign	Federal Highway	0.0	0.00	0.00	0.00	4,181,541.00	0.00	4,181,541.00
2016 Crack Seal	HIGHWAY IMPROVEMENT INC (58572)	0.0	0.00	0.00	0.00	3,150.28	0.00	3,150.28
2017 Reconstruct/Realign	SD DEPT OF TRANSP-FINANCE (57987)	0.0	0.00	0.00	0.00	1,236.48	0.00	1,236.48
2018 Reconstruct/Realign	SD DEPT OF TRANSP-FINANCE (57987)	0.0	0.00	0.00	0.00	1,402.29	0.00	1,402.29
2019 Crack Seal	ASTECH CORP (64650)	0.0	0.00	0.00	0.00	14,234.40	0.00	14,234.40
2020 Chip Seal	SIMON CONTRACTORS OF SOUTH DAKK	0.0	0.00	0.00	0.00	96,024.98	141.32	96,166.30

**Pennington County SD**  
**Annual Cost Summary by Task - Work History**  
 (Annual Task Summary Radio Button-see footer for custom filter)

Reporting Dates 01/01/1918 12/31/2023

\\HWY-PUBWRKSQL\PubWorks\Reports\CostTskByYear0383.rpt

		Labor Hrs	Labor Cost	Eqp Cost	Mat Cost	Con Cost	Overhead	Total Cost
<b><u>Roads-County</u></b>								
<b><u>Norris Peak Road (AC) 223801-Nemo Rd southwest to W Hwy 44</u></b>								
2020 Pavement Marking	SD DEPT OF TRANSP-FINANCE (57987)	0.0	0.00	0.00	0.00	4,287.02	70.66	4,357.68
2021 Pavement Marking	SD DEPT OF TRANSP-FINANCE (57987)	0.0	0.00	0.00	0.00	9,147.05	65.79	9,212.84
2023 Reconstruct/Realign	SD DEPT OF TRANSP-FINANCE (57987)	0.0	0.00	0.00	0.00	46,799.68	7,252.84	54,052.52
2023 Crack Seal	HIGHWAY IMPROVEMENT INC (58572)	0.0	0.00	0.00	0.00	22,753.00	3,526.17	26,279.17
2023 Pavement Marking	SD DEPT OF TRANSP-FINANCE (57987)	0.0	0.00	0.00	0.00	5,316.82	823.98	6,140.80
<b><u>Oak Meadows Road (G) 434901-Playhouse Rd southeast for 0.95 miles</u></b>								
1993 Gravel	Unknown	0.0	0.00	0.00	0.00	0.00	0.00	0.00
2001 Gravel	PENN CO HWY (00000)	0.0	0.00	0.00	0.00	12,542.50	0.00	12,542.50
2015 Gravel	PENN CO HWY (00000)	0.0	0.00	0.00	0.00	44,293.10	0.00	44,293.10
<b><u>OBrien Street (AC) 420426-Covington St southeast to Long View Rd</u></b>								
2001 Overlay Mat	HILLS MATERIALS CO (00591)	0.0	0.00	0.00	0.00	12,978.30	0.00	12,978.30
2001 Chip Seal	HILLS MATERIALS CO (00591)	0.0	0.00	0.00	0.00	8,573.20	0.00	8,573.20
2004 Crack Seal	Roadway Services	0.0	0.00	0.00	0.00	861.41	0.00	861.41
2009 Chip Seal	HILLS MATERIALS CO (00591)	0.0	0.00	0.00	0.00	15,258.70	0.00	15,258.70
2010 Crack Seal	Not Applicable	0.0	0.00	0.00	0.00	0.00	0.00	0.00
2016 Crack Seal	HIGHWAY IMPROVEMENT INC (58572)	0.0	0.00	0.00	0.00	2,091.78	0.00	2,091.78
2019 Chip Seal	SIMON CONTRACTORS OF SOUTH DAKK	0.0	0.00	0.00	0.00	13,755.50	0.00	13,755.50
2021 Crack Seal	ASTECH CORP (64650)	0.0	0.00	0.00	0.00	975.69	4.70	980.39
<b><u>Oeding Road (G) 420101-Hwy 1416 south for 0.44 miles</u></b>								
2003 Gravel	PENN CO HWY (00000)	0.0	0.00	0.00	0.00	1,296.82	0.00	1,296.82
2015 Gravel	PENN CO HWY (00000)	0.0	0.00	0.00	0.00	3,542.59	0.00	3,542.59
<b><u>Okpealuk Court (AST) 425311-Okpealuk St west to end of cul-de-sac</u></b>								
1993 Chip Seal	HILLS MATERIALS CO (00591)	0.0	0.00	0.00	0.00	1,534.36	0.00	1,534.36
2000 Overlay Mat	SIMON CONTRACTORS OF SOUTH DAKK	0.0	0.00	0.00	0.00	1,462.85	0.00	1,462.85
2000 Chip Seal	HILLS MATERIALS CO (00591)	0.0	0.00	0.00	0.00	1,354.20	0.00	1,354.20
2005 Chip Seal	Road Guy	0.0	0.00	0.00	0.00	1,681.93	0.00	1,681.93
2011 Chip Seal	BITUMINOUS PAVING INC (62771)	0.0	0.00	0.00	0.00	3,219.47	0.00	3,219.47
2017 Chip Seal	BITUMINOUS PAVING INC (62771)	0.0	0.00	0.00	0.00	2,636.44	0.00	2,636.44
2022 Chip Seal	SIMON CONTRACTORS OF SOUTH DAKK	0.0	0.00	0.00	0.00	2,469.26	5.38	2,474.64
<b><u>Okpealuk Street (AST) 425312-Sheridan Lake Rd south to Albertta Dr</u></b>								
1993 Chip Seal	HILLS MATERIALS CO (00591)	0.0	0.00	0.00	0.00	7,532.30	0.00	7,532.30
2000 Chip Seal	HILLS MATERIALS CO (00591)	0.0	0.00	0.00	0.00	7,075.71	0.00	7,075.71
2005 Chip Seal	Road Guy	0.0	0.00	0.00	0.00	5,763.94	0.00	5,763.94

**Pennington County SD**  
**Annual Cost Summary by Task - Work History**  
 (Annual Task Summary Radio Button-see footer for custom filter)

Reporting Dates 01/01/1918 12/31/2023

\\HWY-PUBWRKSQL\PubWorks\Reports\CostTskByYear0383.rpt

		Labor Hrs	Labor Cost	Eqp Cost	Mat Cost	Con Cost	Overhead	Total Cost
<b>Roads-County</b>								
<b>Okpealuk Street (AST) 425312-Sheridan Lake Rd south to Alberta Dr</b>								
2011 Chip Seal	BITUMINOUS PAVING INC (62771)	0.0	0.00	0.00	0.00	11,228.10	0.00	11,228.10
2017 Chip Seal	BITUMINOUS PAVING INC (62771)	0.0	0.00	0.00	0.00	11,155.40	0.00	11,155.40
2022 Chip Seal	SIMON CONTRACTORS OF SOUTH DAK	0.0	0.00	0.00	0.00	16,708.46	245.88	16,954.34
<b>Old Folsom Road (AC) 121702-1.27 mi east of S Hwy 79, SE to Lamb Rd</b>								
1992 Chip Seal	PENN CO HWY (00000)	0.0	0.00	0.00	0.00	0.00	0.00	0.00
1996 Overlay Mat	HILLS MATERIALS CO (00591)	0.0	0.00	0.00	0.00	127,275.00	0.00	127,275.00
2000 Crack Seal	HIGHWAY IMPROVEMENT INC (58572)	0.0	0.00	0.00	0.00	341.57	0.00	341.57
2003 Chip Seal	PENN CO HWY (00000)	0.0	0.00	0.00	0.00	24,879.10	0.00	24,879.10
2004 Reconstruct/Realign	SD DEPT OF TRANSP-FINANCE (57987)	0.0	0.00	0.00	0.00	0.00	0.00	0.00
2011 Overlay Mat	J & J ASPHALT CO (62356)	0.0	0.00	0.00	0.00	372,713.00	0.00	372,713.00
2011 Crack Seal	Not Applicable	0.0	0.00	0.00	0.00	0.00	0.00	0.00
2017 Crack Seal	HIGHWAY IMPROVEMENT INC (58572)	0.0	0.00	0.00	0.00	17,925.00	0.00	17,925.00
2019 Chip Seal	SIMON CONTRACTORS OF SOUTH DAK	0.0	0.00	0.00	0.00	54,974.20	0.00	54,974.20
2020 Pavement Marking	SD DEPT OF TRANSP-FINANCE (57987)	0.0	0.00	0.00	0.00	1,633.15	37.30	1,670.45
2021 Crack Seal	ASTECH CORP (64650)	0.0	0.00	0.00	0.00	4,304.52	17.36	4,321.88
2021 Pavement Marking	SD DEPT OF TRANSP-FINANCE (57987)	0.0	0.00	0.00	0.00	4,302.99	34.73	4,337.72
2022 Pavement Marking	SD DEPT OF TRANSP-FINANCE (57987)	0.0	0.00	0.00	0.00	4,357.18	258.86	4,616.04
2023 Pavement Marking	SD DEPT OF TRANSP-FINANCE (57987)	0.0	0.00	0.00	0.00	3,437.22	281.18	3,718.40
<b>Old Folsom Road (AST) 121703-Lamb Rd south to Antelope Creek Rd</b>								
1990 Gravel	PENN CO HWY (00000)	0.0	0.00	0.00	0.00	0.00	0.00	0.00
1991 Gravel	PENN CO HWY (00000)	0.0	0.00	0.00	0.00	0.00	0.00	0.00
1992 Gravel	PENN CO HWY (00000)	0.0	0.00	0.00	0.00	0.00	0.00	0.00
1998 Gravel	PENN CO HWY (00000)	0.0	0.00	0.00	0.00	13,625.00	0.00	13,625.00
2002 Gravel	PENN CO HWY (00000)	0.0	0.00	0.00	0.00	22,318.50	0.00	22,318.50
2003 Gravel	PENN CO HWY (00000)	0.0	0.00	0.00	0.00	13,202.30	0.00	13,202.30
2006 Chip Seal	PENN CO HWY (00000)	0.0	0.00	0.00	0.00	40,810.00	0.00	40,810.00
2009 Chip Seal	PENN CO HWY (00000)	0.0	0.00	0.00	0.00	59,583.20	0.00	59,583.20
2012 Chip Seal	PENN CO HWY (00000)	0.0	0.00	0.00	0.00	57,440.40	0.00	57,440.40
2013 Chip Seal	PENN CO HWY (00000)	0.0	0.00	0.00	0.00	61,492.40	0.00	61,492.40
2016 Chip Seal	PENN CO HWY (00000)	0.0	0.00	0.00	0.00	56,419.30	0.00	56,419.30
2019 Chip Seal	SIMON CONTRACTORS OF SOUTH DAK	0.0	0.00	0.00	0.00	57,838.70	0.00	57,838.70
2020 Pavement Marking	SD DEPT OF TRANSP-FINANCE (57987)	0.0	0.00	0.00	0.00	2,150.31	48.08	2,198.39
2021 Fog Seal	PENN CO HWY (in-house)	81.5	1,546.12	2,982.50	6,673.48	0.00	1,114.95	12,317.04
2021 Chip Seal	PENN CO HWY (in-house)	396.0	8,355.80	18,843.75	38,277.21	0.00	5,563.16	71,039.90
2021 Pavement Marking	SD DEPT OF TRANSP-FINANCE (57987)	0.0	0.00	0.00	0.00	5,742.28	44.77	5,787.05

# Pennington County SD

## Annual Cost Summary by Task - Work History

(Annual Task Summary Radio Button-see footer for custom filter)

Reporting Dates 01/01/1918 12/31/2023

\\HWY-PUBWRKSQL\PubWorks\Reports\CostTskByYear0383.rpt

		Labor Hrs	Labor Cost	Eqp Cost	Mat Cost	Con Cost	Overhead	Total Cost
<b>Roads-County</b>								
<b>Old Folsom Road (AST) 121703-Lamb Rd south to Antelope Creek Rd</b>								
2022 Pavement Marking	SD DEPT OF TRANSP-FINANCE (57987)	0.0	0.00	0.00	0.00	4,557.26	348.98	4,906.24
2023 Pavement Marking	SD DEPT OF TRANSP-FINANCE (57987)	0.0	0.00	0.00	0.00	5,543.55	584.53	6,128.08
<b>Old Folsom Road (AST) 121704-Antelope Creek Rd south to Lower Spring Creek Rd</b>								
2020 Pavement Marking	SD DEPT OF TRANSP-FINANCE (57987)	0.0	0.00	0.00	0.00	1,619.54	36.44	1,655.98
2021 Pavement Marking	SD DEPT OF TRANSP-FINANCE (57987)	0.0	0.00	0.00	0.00	4,301.50	33.93	4,335.43
2022 Pavement Marking	SD DEPT OF TRANSP-FINANCE (57987)	0.0	0.00	0.00	0.00	3,423.50	198.72	3,622.22
2023 Pavement Marking	SD DEPT OF TRANSP-FINANCE (57987)	0.0	0.00	0.00	0.00	4,159.39	332.45	4,491.84
<b>Old Hill City Road (AC) 232301-Hwy 385 (E Main St) southeast to Twin Springs Rd</b>								
1990 Chip Seal	PENN CO HWY (00000)	0.0	0.00	0.00	0.00	0.00	0.00	0.00
1995 Chip Seal	HILLS MATERIALS CO (00591)	0.0	0.00	0.00	0.00	44,318.70	0.00	44,318.70
2000 Chip Seal	HILLS MATERIALS CO (00591)	0.0	0.00	0.00	0.00	44,768.90	0.00	44,768.90
2003 Overlay Mat	BITUMINOUS PAVING INC (62771)	0.0	0.00	0.00	0.00	339,612.00	0.00	339,612.00
2003 Crack Seal	Roadway Services	0.0	0.00	0.00	0.00	1,887.22	0.00	1,887.22
2004 Reconstruct/Realign	PENN CO HWY (00000)	0.0	0.00	0.00	0.00	35,162.80	0.00	35,162.80
2004 Chip Seal	Road Guy	0.0	0.00	0.00	0.00	9,844.52	0.00	9,844.52
2005 Overlay Mat	HILLS MATERIALS CO (00591)	0.0	0.00	0.00	0.00	140,057.00	0.00	140,057.00
2012 Crack Seal	HIGHWAY IMPROVEMENT INC (58572)	0.0	0.00	0.00	0.00	12,460.90	0.00	12,460.90
2013 Chip Seal	HILLS MATERIALS CO (00591)	0.0	0.00	0.00	0.00	96,141.80	0.00	96,141.80
2016 Crack Seal	HIGHWAY IMPROVEMENT INC (58572)	0.0	0.00	0.00	0.00	4,680.15	0.00	4,680.15
2020 Crack Seal	HIGHWAY IMPROVEMENT INC (58572)	0.0	0.00	0.00	0.00	15,188.44	140.29	15,328.73
2020 Pavement Marking	SD DEPT OF TRANSP-FINANCE (57987)	0.0	0.00	0.00	0.00	4,218.97	70.15	4,289.12
2021 Fog Seal	PENN CO HWY (in-house)	276.1	5,888.49	6,305.00	9,512.08	0.00	4,195.95	25,901.52
2021 Chip Seal	PENN CO HWY (in-house)	882.4	19,636.90	35,340.63	59,165.11	0.00	14,099.83	128,242.47
2021 Pavement Marking	SD DEPT OF TRANSP-FINANCE (57987)	0.0	0.00	0.00	0.00	9,902.39	65.32	9,967.71
2022 Pavement Marking	SD DEPT OF TRANSP-FINANCE (57987)	0.0	0.00	0.00	0.00	7,914.07	884.26	8,798.33
2023 Pavement Marking	SD DEPT OF TRANSP-FINANCE (57987)	0.0	0.00	0.00	0.00	7,868.83	1,210.62	9,079.45
<b>Old Hill City Road (AC) 232302-Twins Spring Rd east to Camp Judson</b>								
1990 Chip Seal	PENN CO HWY (00000)	0.0	0.00	0.00	0.00	0.00	0.00	0.00
1991 Chip Seal	Unknown	0.0	0.00	0.00	0.00	0.00	0.00	0.00
2000 Chip Seal	HILLS MATERIALS CO (00591)	0.0	0.00	0.00	0.00	33,303.70	0.00	33,303.70
2003 Overlay Mat	BITUMINOUS PAVING INC (62771)	0.0	0.00	0.00	0.00	343,397.00	0.00	343,397.00
2004 Overlay Mat	BITUMINOUS PAVING INC (62771)	0.0	0.00	0.00	0.00	2,681.78	0.00	2,681.78
2011 Chip Seal	BITUMINOUS PAVING INC (62771)	0.0	0.00	0.00	0.00	72,072.80	0.00	72,072.80
2011 Crack Seal	Roadway Services	0.0	0.00	0.00	0.00	8,683.09	0.00	8,683.09

**Pennington County SD**  
**Annual Cost Summary by Task - Work History**  
 (Annual Task Summary Radio Button-see footer for custom filter)

Reporting Dates 01/01/1918 12/31/2023

\\HWY-PUBWRKSQL\PubWorks\Reports\CostTskByYear0383.rpt

		Labor Hrs	Labor Cost	Eqp Cost	Mat Cost	Con Cost	Overhead	Total Cost
<b>Roads-County</b>								
<b>Old Hill City Road (AC) 232302-Twins Spring Rd east to Camp Judson</b>								
2015 Crack Seal	HIGHWAY IMPROVEMENT INC (58572)	0.0	0.00	0.00	0.00	4,178.84	0.00	4,178.84
2018 Crack Seal	ASTECH CORP (64650)	0.0	0.00	0.00	0.00	8,222.15	0.00	8,222.15
2019 Chip Seal	SIMON CONTRACTORS OF SOUTH DAKK	0.0	0.00	0.00	0.00	88,646.00	0.00	88,646.00
2020 Pavement Marking	SD DEPT OF TRANSP-FINANCE (57987)	0.0	0.00	0.00	0.00	3,334.35	55.26	3,389.61
2021 Asphalt Millings	PENN CO HWY (in-house)	21.0	486.54	455.00	0.00	0.00	329.43	1,270.96
2021 Pavement Marking	SD DEPT OF TRANSP-FINANCE (57987)	0.0	0.00	0.00	0.00	7,850.67	51.46	7,902.13
2022 Crack Seal	HIGHWAY IMPROVEMENT INC (58572)	0.0	0.00	0.00	0.00	12,199.28	1,073.82	13,273.10
2022 Pavement Marking	SD DEPT OF TRANSP-FINANCE (57987)	0.0	0.00	0.00	0.00	6,269.01	551.82	6,820.83
2023 Pavement Marking	SD DEPT OF TRANSP-FINANCE (57987)	0.0	0.00	0.00	0.00	6,217.21	753.55	6,970.76
<b>Old Hill City Road (AC) 232303-Camp Judson east to Hwy 16A</b>								
1990 Chip Seal	PENN CO HWY (00000)	0.0	0.00	0.00	0.00	0.00	0.00	0.00
2000 Chip Seal	HILLS MATERIALS CO (00591)	0.0	0.00	0.00	0.00	32,757.80	0.00	32,757.80
2003 Crack Seal	Roadway Services	0.0	0.00	0.00	0.00	8,735.71	0.00	8,735.71
2004 Chip Seal	Road Guy	0.0	0.00	0.00	0.00	29,667.40	0.00	29,667.40
2011 Chip Seal	BITUMINOUS PAVING INC (62771)	0.0	0.00	0.00	0.00	69,636.80	0.00	69,636.80
2011 Crack Seal	Roadway Services	0.0	0.00	0.00	0.00	8,381.49	0.00	8,381.49
2019 Chip Seal	SIMON CONTRACTORS OF SOUTH DAKK	0.0	0.00	0.00	0.00	74,793.90	0.00	74,793.90
2019 Crack Seal	SIMON CONTRACTORS OF SOUTH DAKK	0.0	0.00	0.00	0.00	0.00	0.00	0.00
2020 Pavement Marking	SD DEPT OF TRANSP-FINANCE (57987)	0.0	0.00	0.00	0.00	2,926.06	48.59	2,974.65
2021 Crack Seal	ASTECH CORP (64650)	0.0	0.00	0.00	0.00	5,165.43	22.62	5,188.05
2021 Pavement Marking	SD DEPT OF TRANSP-FINANCE (57987)	0.0	0.00	0.00	0.00	6,852.39	45.24	6,897.63
2022 Pavement Marking	SD DEPT OF TRANSP-FINANCE (57987)	0.0	0.00	0.00	0.00	5,513.17	426.69	5,939.86
2023 Pavement Marking	SD DEPT OF TRANSP-FINANCE (57987)	0.0	0.00	0.00	0.00	5,489.08	584.97	6,074.05
<b>Pacific Lane (AST) 427406-Twilight Dr south for 0.15 miles</b>								
1997 Chip Seal	PENN CO HWY (00000)	0.0	0.00	0.00	0.00	10,014.70	0.00	10,014.70
2000 Chip Seal	HILLS MATERIALS CO (00591)	0.0	0.00	0.00	0.00	1,469.66	0.00	1,469.66
2005 Chip Seal	Road Guy	0.0	0.00	0.00	0.00	2,089.08	0.00	2,089.08
2011 Chip Seal	BITUMINOUS PAVING INC (62771)	0.0	0.00	0.00	0.00	4,218.27	0.00	4,218.27
2017 Chip Seal	BITUMINOUS PAVING INC (62771)	0.0	0.00	0.00	0.00	3,462.52	0.00	3,462.52
<b>Palmer Creek Road (G/AST) 335701-Hwy 244 southwest to Hwy 87</b>								
2009 Gravel	PENN CO HWY (00000)	0.0	0.00	0.00	0.00	25,884.60	0.00	25,884.60
2010 Gravel	PENN CO HWY (00000)	0.0	0.00	0.00	0.00	48,423.40	0.00	48,423.40
2011 Chip Seal	PENN CO HWY (00000)	0.0	0.00	0.00	0.00	12,537.70	0.00	12,537.70
2017 Chip Seal	PENN CO HWY (00000)	0.0	0.00	0.00	0.00	13,092.90	0.00	13,092.90

**Pennington County SD**  
**Annual Cost Summary by Task - Work History**  
 (Annual Task Summary Radio Button-see footer for custom filter)

Reporting Dates 01/01/1918 12/31/2023

\\HWY-PUBWRKSQL\PubWorks\Reports\CostTskByYear0383.rpt

		Labor Hrs	Labor Cost	Eqp Cost	Mat Cost	Con Cost	Overhead	Total Cost
<b><u>Roads-County</u></b>								
<b><u>Palmer Creek Road (G/AST) 335701-Hwy 244 southwest to Hwy 87</u></b>								
2023 Chip Seal	SIMON CONTRACTORS OF SOUTH DAK	0.0	0.00	0.00	0.00	13,572.07	1,726.48	15,298.55
<b><u>Palmer Gulch Road (G) 432501-Hwy 385 south to RR tracks 488' S of Eddy Lode Rd</u></b>								
2000 Gravel	PENN CO HWY (00000)	0.0	0.00	0.00	0.00	29,589.10	0.00	29,589.10
2014 Gravel	PENN CO HWY (00000)	0.0	0.00	0.00	0.00	74,739.10	0.00	74,739.10
2023 Mag Water	CITY OF HILL CITY (37419)	6.0	183.96	425.00	1,042.00	0.00	230.09	1,881.05
<b><u>Palmer Road (AST) 423201-Nemo Rd northeast for 0.52 miles</u></b>								
2006 Chip Seal	PENN CO HWY (00000)	0.0	0.00	0.00	0.00	14,834.90	0.00	14,834.90
2007 Chip Seal	HILLS MATERIALS CO (00591)	0.0	0.00	0.00	0.00	18,914.60	0.00	18,914.60
2012 Chip Seal	Jensen Rock Sand & Gravel	0.0	0.00	0.00	0.00	11,764.30	0.00	11,764.30
2020 Chip Seal	SIMON CONTRACTORS OF SOUTH DAK	0.0	0.00	0.00	0.00	13,069.38	17.79	13,087.17
<b><u>Patterson Drive (AC) 427407-Jolly Ln southwest for 0.08 miles</u></b>								
2001 Overlay Mat	HILLS MATERIALS CO (00591)	0.0	0.00	0.00	0.00	6,610.62	0.00	6,610.62
2008 Chip Seal	HILLS MATERIALS CO (00591)	0.0	0.00	0.00	0.00	1,179.92	0.00	1,179.92
2015 Crack Seal	HIGHWAY IMPROVEMENT INC (58572)	0.0	0.00	0.00	0.00	401.01	0.00	401.01
2016 Chip Seal	HILLS MATERIALS CO (00591)	0.0	0.00	0.00	0.00	1,280.32	0.00	1,280.32
2017 Chip Seal	HILLS MATERIALS CO (00591)	0.0	0.00	0.00	0.00	124.05	0.00	124.05
2019 Crack Seal	ASTECH CORP (64650)	0.0	0.00	0.00	0.00	520.75	0.00	520.75
<b><u>Paulsen Road (G) 453201-Quinn Rd east to Big Foot Rd</u></b>								
1998 Gravel	PENN CO HWY (00000)	0.0	0.00	0.00	0.00	33,915.80	0.00	33,915.80
2012 Gravel	PENN CO HWY (00000)	0.0	0.00	0.00	0.00	66,536.50	0.00	66,536.50
2014 Reconstruct/Realign	PENN CO HWY (00000)	0.0	0.00	0.00	0.00	516.89	0.00	516.89
<b><u>Peanut Lane (AST) 420452-Twilight Dr south and east to Sweetbriar St</u></b>								
2007 Gravel	PENN CO HWY (00000)	0.0	0.00	0.00	0.00	2,002.78	0.00	2,002.78
2008 Chip Seal	PENN CO HWY (00000)	0.0	0.00	0.00	0.00	4,445.44	0.00	4,445.44
2009 Chip Seal	HILLS MATERIALS CO (00591)	0.0	0.00	0.00	0.00	3,556.65	0.00	3,556.65
2016 Chip Seal	HILLS MATERIALS CO (00591)	0.0	0.00	0.00	0.00	1,823.22	0.00	1,823.22
2017 Chip Seal	HILLS MATERIALS CO (00591)	0.0	0.00	0.00	0.00	340.14	0.00	340.14
2022 Chip Seal	SIMON CONTRACTORS OF SOUTH DAK	0.0	0.00	0.00	0.00	2,534.29	9.67	2,543.96
<b><u>Pedro Road (G) 151305-213th St south to 222nd St</u></b>								
2000 Gravel	Velder Sand & Gravel	0.0	0.00	0.00	0.00	81,487.80	0.00	81,487.80
2001 Gravel	PENN CO HWY (00000)	0.0	0.00	0.00	0.00	35,407.40	0.00	35,407.40
2002 Gravel	Ghost Bear Trucking	0.0	0.00	0.00	0.00	42,755.00	0.00	42,755.00

**Pennington County SD**  
**Annual Cost Summary by Task - Work History**  
 (Annual Task Summary Radio Button-see footer for custom filter)

Reporting Dates 01/01/1918 12/31/2023

\\HWY-PUBWRKSQL\PubWorks\Reports\CostTskByYear0383.rpt

		Labor Hrs	Labor Cost	Eqp Cost	Mat Cost	Con Cost	Overhead	Total Cost
<b>Roads-County</b>								
<b><u>Pedro Road (G) 151305-213th St south to 222nd St</u></b>								
2003 Gravel	PENN CO HWY (00000)	0.0	0.00	0.00	0.00	76,526.20	0.00	76,526.20
2009 Gravel	PENN CO HWY (00000)	0.0	0.00	0.00	0.00	61,517.90	0.00	61,517.90
2010 Gravel	PENN CO HWY (00000)	0.0	0.00	0.00	0.00	218,701.00	0.00	218,701.00
2021 Gravel	PENN CO HWY (in-house)	10.0	301.30	210.00	93,057.17	149,805.66	599.48	243,973.61
<b><u>Pedro Road (G) 151306-Wilsey Rd south to 213th St</u></b>								
2000 Gravel	Velder Sand & Gravel	0.0	0.00	0.00	0.00	67,312.70	0.00	67,312.70
2002 Gravel	Ghost Bear Trucking	0.0	0.00	0.00	0.00	71,703.00	0.00	71,703.00
2010 Gravel	PENN CO HWY (00000)	0.0	0.00	0.00	0.00	72,122.00	0.00	72,122.00
2011 Gravel	PENN CO HWY (00000)	0.0	0.00	0.00	0.00	93,015.00	0.00	93,015.00
2012 Gravel	PENN CO HWY (00000)	0.0	0.00	0.00	0.00	54,285.10	0.00	54,285.10
2021 Reconstruct/Realign	PENN CO HWY (in-house)	79.0	1,645.05	4,040.00	0.00	0.00	1,471.56	7,156.61
2021 Gravel	WESTERN CONSTRUCTION INC (59891)	0.0	0.00	0.00	73,324.82	182,030.01	206.22	255,561.06
<b><u>Pennington Street (AC) 420617-Avenue A south to Twilight Dr</u></b>								
2001 Chip Seal	HILLS MATERIALS CO (00591)	0.0	0.00	0.00	0.00	3,935.24	0.00	3,935.24
2008 Overlay Mat	HILLS MATERIALS CO (00591)	0.0	0.00	0.00	0.00	42,587.40	0.00	42,587.40
2015 Crack Seal	HIGHWAY IMPROVEMENT INC (58572)	0.0	0.00	0.00	0.00	689.59	0.00	689.59
2020 Crack Seal	HIGHWAY IMPROVEMENT INC (58572)	0.0	0.00	0.00	0.00	1,139.69	10.95	1,150.64
<b><u>Penny Lane (AC) 428705-Kings Rd south looping to Penny Ln</u></b>								
1993 Chip Seal	PENN CO HWY (00000)	0.0	0.00	0.00	0.00	3,440.78	0.00	3,440.78
2002 Chip Seal	HILLS MATERIALS CO (00591)	0.0	0.00	0.00	0.00	6,655.84	0.00	6,655.84
2008 Overlay Mat	HILLS MATERIALS CO (00591)	0.0	0.00	0.00	0.00	52,576.40	0.00	52,576.40
2015 Crack Seal	HIGHWAY IMPROVEMENT INC (58572)	0.0	0.00	0.00	0.00	1,727.57	0.00	1,727.57
2016 Chip Seal	HILLS MATERIALS CO (00591)	0.0	0.00	0.00	0.00	8,462.88	0.00	8,462.88
2017 Chip Seal	HILLS MATERIALS CO (00591)	0.0	0.00	0.00	0.00	948.16	0.00	948.16
2019 Crack Seal	ASTECH CORP (64650)	0.0	0.00	0.00	0.00	1,153.42	0.00	1,153.42
<b><u>Pierre Lane (AST) 423702-Heritage Ln south to Pioneer Ave</u></b>								
1993 Chip Seal	PENN CO HWY (00000)	0.0	0.00	0.00	0.00	2,109.10	0.00	2,109.10
1998 Chip Seal	HILLS MATERIALS CO (00591)	0.0	0.00	0.00	0.00	1,256.45	0.00	1,256.45
2003 Chip Seal	HILLS MATERIALS CO (00591)	0.0	0.00	0.00	0.00	1,444.41	0.00	1,444.41
2009 Chip Seal	HILLS MATERIALS CO (00591)	0.0	0.00	0.00	0.00	3,088.54	0.00	3,088.54
2017 Chip Seal	BITUMINOUS PAVING INC (62771)	0.0	0.00	0.00	0.00	3,243.48	0.00	3,243.48
<b><u>Pine Grove Road (G) 425001-Neck Yoke Rd south to Pine Valley Rd</u></b>								
1999 Gravel	PENN CO HWY (00000)	0.0	0.00	0.00	0.00	15,452.60	0.00	15,452.60





**Pennington County SD**  
**Annual Cost Summary by Task - Work History**  
 (Annual Task Summary Radio Button-see footer for custom filter)

Reporting Dates 01/01/1918 12/31/2023

\\HWY-PUBWRKSQL\PubWorks\Reports\CostTskByYear0383.rpt

		Labor Hrs	Labor Cost	Eqp Cost	Mat Cost	Con Cost	Overhead	Total Cost
<b>Roads-County</b>								
<b><u>Pinochle Place (AC) 426124-Ennen Dr northeast for 0.02 miles</u></b>								
2021 Crack Seal	ASTECH CORP (64650)	0.0	0.00	0.00	0.00	28.70	0.16	28.86
2022 Chip Seal	SIMON CONTRACTORS OF SOUTH DAK	0.0	0.00	0.00	0.00	532.72	0.29	533.01
<b><u>Pioneer Avenue (AST) 423703-W Hwy 44 south looping to Pioneer Ave</u></b>								
1993 Chip Seal	PENN CO HWY (00000)	0.0	0.00	0.00	0.00	16,420.90	0.00	16,420.90
1998 Chip Seal	HILLS MATERIALS CO (00591)	0.0	0.00	0.00	0.00	9,143.90	0.00	9,143.90
2003 Chip Seal	HILLS MATERIALS CO (00591)	0.0	0.00	0.00	0.00	10,890.30	0.00	10,890.30
2009 Chip Seal	HILLS MATERIALS CO (00591)	0.0	0.00	0.00	0.00	25,282.10	0.00	25,282.10
2017 Chip Seal	BITUMINOUS PAVING INC (62771)	0.0	0.00	0.00	0.00	18,056.50	0.00	18,056.50
<b><u>Pioneer Circle (AC) 426002-Clarkson Rd, loop SW then NE to Clarkson Rd</u></b>								
1997 Overlay Mat	HILLS MATERIALS CO (00591)	0.0	0.00	0.00	0.00	57,119.40	0.00	57,119.40
2004 Crack Seal	Roadway Services	0.0	0.00	0.00	0.00	963.04	0.00	963.04
2005 Chip Seal	Road Guy	0.0	0.00	0.00	0.00	11,209.70	0.00	11,209.70
2012 Crack Seal	HIGHWAY IMPROVEMENT INC (58572)	0.0	0.00	0.00	0.00	6,183.79	0.00	6,183.79
2013 Chip Seal	HILLS MATERIALS CO (00591)	0.0	0.00	0.00	0.00	22,798.80	0.00	22,798.80
2016 Crack Seal	HIGHWAY IMPROVEMENT INC (58572)	0.0	0.00	0.00	0.00	4,054.24	0.00	4,054.24
2020 Crack Seal	HIGHWAY IMPROVEMENT INC (58572)	0.0	0.00	0.00	0.00	3,925.60	36.27	3,961.87
2022 Chip Seal	SIMON CONTRACTORS OF SOUTH DAK	0.0	0.00	0.00	0.00	18,959.42	547.68	19,507.10
<b><u>Pioneer Drive (AC) 427408-E Hwy 44 south for 0.50 miles</u></b>								
1997 Chip Seal	PENN CO HWY (00000)	0.0	0.00	0.00	0.00	9,814.44	0.00	9,814.44
2002 Chip Seal	PENN CO HWY (00000)	0.0	0.00	0.00	0.00	6,172.58	0.00	6,172.58
2007 Chip Seal	HILLS MATERIALS CO (00591)	0.0	0.00	0.00	0.00	6,891.20	0.00	6,891.20
2013 Overlay Mat	SIMON CONTRACTORS OF SOUTH DAK	0.0	0.00	0.00	0.00	58,042.70	0.00	58,042.70
2013 Crack Seal	Not Applicable	0.0	0.00	0.00	0.00	0.00	0.00	0.00
2016 Crack Seal	HIGHWAY IMPROVEMENT INC (58572)	0.0	0.00	0.00	0.00	1,566.71	0.00	1,566.71
2020 Crack Seal	HIGHWAY IMPROVEMENT INC (58572)	0.0	0.00	0.00	0.00	1,810.10	17.45	1,827.55
2022 Chip Seal	SIMON CONTRACTORS OF SOUTH DAK	0.0	0.00	0.00	0.00	9,148.84	127.15	9,275.99
<b><u>Pitch Court N (AC) 426123-Reservoir Rd east to end of cul-de-sac</u></b>								
2001 Chip Seal	HILLS MATERIALS CO (00591)	0.0	0.00	0.00	0.00	593.21	0.00	593.21
2008 Chip Seal	HILLS MATERIALS CO (00591)	0.0	0.00	0.00	0.00	1,519.57	0.00	1,519.57
2015 Crack Seal	HIGHWAY IMPROVEMENT INC (58572)	0.0	0.00	0.00	0.00	205.77	0.00	205.77
2016 Chip Seal	HILLS MATERIALS CO (00591)	0.0	0.00	0.00	0.00	784.89	0.00	784.89
2017 Chip Seal	HILLS MATERIALS CO (00591)	0.0	0.00	0.00	0.00	-86.72	0.00	-86.72
2019 Crack Seal	ASTECH CORP (64650)	0.0	0.00	0.00	0.00	397.44	0.00	397.44
2022 Crack Seal	HIGHWAY IMPROVEMENT INC (58572)	0.0	0.00	0.00	0.00	116.18	0.09	116.27

# Pennington County SD

## Annual Cost Summary by Task - Work History

(Annual Task Summary Radio Button-see footer for custom filter)

Reporting Dates 01/01/1918 12/31/2023

\\HWY-PUBWRKSQL\PubWorks\Reports\CostTskByYear0383.rpt

		Labor Hrs	Labor Cost	Eqp Cost	Mat Cost	Con Cost	Overhead	Total Cost
<b><u>Roads-County</u></b>								
<b><u>Pitch Court N (AC) 426123-Reservoir Rd east to end of cul-de-sac</u></b>								
2023 Chip Seal	SIMON CONTRACTORS OF SOUTH DAK	0.0	0.00	0.00	0.00	4,195.01	4.72	4,199.73
<b><u>Pitch Court S (AC) 426132-Reservoir Rd east to end of cul-de-sac</u></b>								
2001 Chip Seal	HILLS MATERIALS CO (00591)	0.0	0.00	0.00	0.00	1,095.15	0.00	1,095.15
2007 Chip Seal	HILLS MATERIALS CO (00591)	0.0	0.00	0.00	0.00	0.00	0.00	0.00
2008 Chip Seal	HILLS MATERIALS CO (00591)	0.0	0.00	0.00	0.00	1,995.45	0.00	1,995.45
2015 Crack Seal	HIGHWAY IMPROVEMENT INC (58572)	0.0	0.00	0.00	0.00	420.73	0.00	420.73
2016 Chip Seal	HILLS MATERIALS CO (00591)	0.0	0.00	0.00	0.00	1,325.31	0.00	1,325.31
2017 Chip Seal	HILLS MATERIALS CO (00591)	0.0	0.00	0.00	0.00	-26.18	0.00	-26.18
2019 Crack Seal	ASTECH CORP (64650)	0.0	0.00	0.00	0.00	596.13	0.00	596.13
2022 Crack Seal	HIGHWAY IMPROVEMENT INC (58572)	0.0	0.00	0.00	0.00	232.37	0.38	232.75
2023 Chip Seal	SIMON CONTRACTORS OF SOUTH DAK	0.0	0.00	0.00	0.00	5,470.39	12.32	5,482.71
<b><u>Plateau Lane (AC) 420427-Twilight Dr south to Williams St</u></b>								
1992 Chip Seal	HILLS MATERIALS CO (00591)	0.0	0.00	0.00	0.00	0.00	0.00	0.00
2000 Chip Seal	HILLS MATERIALS CO (00591)	0.0	0.00	0.00	0.00	4,653.95	0.00	4,653.95
2001 Chip Seal	HILLS MATERIALS CO (00591)	0.0	0.00	0.00	0.00	2,810.88	0.00	2,810.88
2006 Chip Seal	HILLS MATERIALS CO (00591)	0.0	0.00	0.00	0.00	5,104.14	0.00	5,104.14
2013 Reconstruct/Realign	MAINLINE CONTRACTING INC (61963)	0.0	0.00	0.00	0.00	1,092,680.00	0.00	1,092,680.00
2013 Overlay Mat	MAINLINE CONTRACTING INC (61963)	0.0	0.00	0.00	0.00	0.00	0.00	0.00
2013 Crack Seal	Not Applicable	0.0	0.00	0.00	0.00	0.00	0.00	0.00
2014 Reconstruct/Realign	MAINLINE CONTRACTING INC (61963)	0.0	0.00	0.00	0.00	220,275.00	0.00	220,275.00
2016 Crack Seal	HIGHWAY IMPROVEMENT INC (58572)	0.0	0.00	0.00	0.00	696.16	0.00	696.16
2020 Crack Seal	HIGHWAY IMPROVEMENT INC (58572)	0.0	0.00	0.00	0.00	2,230.96	20.87	2,251.83
2022 Chip Seal	SIMON CONTRACTORS OF SOUTH DAK	0.0	0.00	0.00	0.00	13,497.22	224.37	13,721.59
<b><u>Plateau Lane (AC) 420618-Pennington St southeast to Twilight Dr</u></b>								
2001 Chip Seal	HILLS MATERIALS CO (00591)	0.0	0.00	0.00	0.00	5,762.31	0.00	5,762.31
2008 Overlay Mat	HILLS MATERIALS CO (00591)	0.0	0.00	0.00	0.00	72,099.60	0.00	72,099.60
2015 Crack Seal	HIGHWAY IMPROVEMENT INC (58572)	0.0	0.00	0.00	0.00	1,394.95	0.00	1,394.95
2020 Crack Seal	HIGHWAY IMPROVEMENT INC (58572)	0.0	0.00	0.00	0.00	1,493.52	14.03	1,507.55
<b><u>Playhouse Road (AST/AC) 133001-Hwy 40 south to Custer County Line</u></b>								
1991 Chip Seal	PENN CO HWY (00000)	0.0	0.00	0.00	0.00	0.00	0.00	0.00
1993 Chip Seal	PENN CO HWY (00000)	0.0	0.00	0.00	0.00	34,568.30	0.00	34,568.30
1999 Chip Seal	HILLS MATERIALS CO (00591)	0.0	0.00	0.00	0.00	33,809.10	0.00	33,809.10
2004 Chip Seal	Road Guy	0.0	0.00	0.00	0.00	33,102.30	0.00	33,102.30
2010 Chip Seal	BITUMINOUS PAVING INC (62771)	0.0	0.00	0.00	0.00	54,663.50	0.00	54,663.50

**Pennington County SD**  
**Annual Cost Summary by Task - Work History**  
 (Annual Task Summary Radio Button-see footer for custom filter)

Reporting Dates 01/01/1918 12/31/2023

\\HWY-PUBWRKSQL\PubWorks\Reports\CostTskByYear0383.rpt

		Labor Hrs	Labor Cost	Eqp Cost	Mat Cost	Con Cost	Overhead	Total Cost
<b><u>Roads-County</u></b>								
<b><u>Playhouse Road (AST/AC) 133001-Hwy 40 south to Custer County Line</u></b>								
2012 Reconstruct/Realign	PENN CO HWY (00000)	0.0	0.00	0.00	0.00	68,988.20	0.00	68,988.20
2013 Reconstruct/Realign	SITE WORK SPECIALISTS INC (61657)	0.0	0.00	0.00	0.00	114,302.00	0.00	114,302.00
2013 Overlay Mat	HILLS MATERIALS CO (00591)	0.0	0.00	0.00	0.00	66,594.10	0.00	66,594.10
2016 Chip Seal	HILLS MATERIALS CO (00591)	0.0	0.00	0.00	0.00	37,459.80	0.00	37,459.80
2017 Chip Seal	HILLS MATERIALS CO (00591)	0.0	0.00	0.00	0.00	8,680.29	0.00	8,680.29
2020 Pavement Marking	SD DEPT OF TRANSP-FINANCE (57987)	0.0	0.00	0.00	0.00	4,164.53	53.72	4,218.25
2021 Pavement Marking	SD DEPT OF TRANSP-FINANCE (57987)	0.0	0.00	0.00	0.00	7,274.32	50.02	7,324.34
2022 Chip Seal	SIMON CONTRACTORS OF SOUTH DAKK	0.0	0.00	0.00	0.00	53,870.49	4,609.74	58,480.23
2022 Pavement Marking	SD DEPT OF TRANSP-FINANCE (57987)	0.0	0.00	0.00	0.00	7,669.53	656.29	8,325.82
2023 Pavement Marking	SD DEPT OF TRANSP-FINANCE (57987)	0.0	0.00	0.00	0.00	6,563.03	773.30	7,336.33
<b><u>Pluto Drive (AC) 426125-Reservoir Rd east to Stellar St</u></b>								
1994 Chip Seal	PENN CO HWY (00000)	0.0	0.00	0.00	0.00	3,568.36	0.00	3,568.36
2000 Chip Seal	HILLS MATERIALS CO (00591)	0.0	0.00	0.00	0.00	2,102.15	0.00	2,102.15
2005 Chip Seal	Road Guy	0.0	0.00	0.00	0.00	2,253.21	0.00	2,253.21
2011 Overlay Mat	J & J ASPHALT CO (62356)	0.0	0.00	0.00	0.00	35,431.20	0.00	35,431.20
2015 Crack Seal	HIGHWAY IMPROVEMENT INC (58572)	0.0	0.00	0.00	0.00	502.90	0.00	502.90
2018 Crack Seal	ASTECH CORP (64650)	0.0	0.00	0.00	0.00	1,042.42	0.00	1,042.42
2019 Chip Seal	SIMON CONTRACTORS OF SOUTH DAKK	0.0	0.00	0.00	0.00	9,157.80	0.00	9,157.80
2022 Crack Seal	HIGHWAY IMPROVEMENT INC (58572)	0.0	0.00	0.00	0.00	929.47	6.33	935.80
<b><u>Poker Drive (AC) 426126-Reservoir Rd east looping to Reservoir Rd</u></b>								
1992 Chip Seal	HILLS MATERIALS CO (00591)	0.0	0.00	0.00	0.00	0.00	0.00	0.00
1998 Overlay Mat	HILLS MATERIALS CO (00591)	0.0	0.00	0.00	0.00	3,455.11	0.00	3,455.11
2006 Chip Seal	HILLS MATERIALS CO (00591)	0.0	0.00	0.00	0.00	3,110.98	0.00	3,110.98
2010 Crack Seal	Not Applicable	0.0	0.00	0.00	0.00	0.00	0.00	0.00
2014 Chip Seal	BITUMINOUS PAVING INC (62771)	0.0	0.00	0.00	0.00	8,987.25	0.00	8,987.25
2017 Crack Seal	HIGHWAY IMPROVEMENT INC (58572)	0.0	0.00	0.00	0.00	1,173.37	0.00	1,173.37
2021 Crack Seal	ASTECH CORP (64650)	0.0	0.00	0.00	0.00	430.45	1.91	432.36
2022 Chip Seal	SIMON CONTRACTORS OF SOUTH DAKK	0.0	0.00	0.00	0.00	7,054.10	46.14	7,100.24
<b><u>Potter Lane (AC) 420619-Pennington St east to Meadow Ln</u></b>								
2001 Chip Seal	HILLS MATERIALS CO (00591)	0.0	0.00	0.00	0.00	748.24	0.00	748.24
2006 Overlay Mat	HILLS MATERIALS CO (00591)	0.0	0.00	0.00	0.00	8,137.74	0.00	8,137.74
2013 Crack Seal	HIGHWAY IMPROVEMENT INC (58572)	0.0	0.00	0.00	0.00	173.66	0.00	173.66
2014 Chip Seal	BITUMINOUS PAVING INC (62771)	0.0	0.00	0.00	0.00	5,747.91	0.00	5,747.91
2018 Crack Seal	ASTECH CORP (64650)	0.0	0.00	0.00	0.00	275.04	0.00	275.04

# Pennington County SD

## Annual Cost Summary by Task - Work History

(Annual Task Summary Radio Button-see footer for custom filter)

Reporting Dates 01/01/1918 12/31/2023

\\HWY-PUBWRKSQL\PubWorks\Reports\CostTskByYear0383.rpt

		Labor Hrs	Labor Cost	Eqp Cost	Mat Cost	Con Cost	Overhead	Total Cost
<b>Roads-County</b>								
<b>Potter Lane (AC) 420619-Pennington St east to Meadow Ln</b>								
2021 Crack Seal	ASTECH CORP (64650)	0.0	0.00	0.00	0.00	80.35	0.48	80.83
2022 Chip Seal	SIMON CONTRACTORS OF SOUTH DAK	0.0	0.00	0.00	0.00	1,927.82	3.15	1,930.97
<b>Potter Road (AST) 423101-Nemo Rd north for 0.79 miles</b>								
2001 Gravel	PENN CO HWY (00000)	0.0	0.00	0.00	0.00	21,423.20	0.00	21,423.20
2006 Chip Seal	PENN CO HWY (00000)	0.0	0.00	0.00	0.00	19,165.40	0.00	19,165.40
2007 Chip Seal	HILLS MATERIALS CO (00591)	0.0	0.00	0.00	0.00	11,374.00	0.00	11,374.00
2012 Chip Seal	Jensen Rock Sand & Gravel	0.0	0.00	0.00	0.00	22,883.10	0.00	22,883.10
2020 Chip Seal	SIMON CONTRACTORS OF SOUTH DAK	0.0	0.00	0.00	0.00	18,905.43	27.37	18,932.80
<b>Preston Place (AC) 420458-Williams St southwest to end of cul-de-sac</b>								
2012 Crack Seal	HIGHWAY IMPROVEMENT INC (58572)	0.0	0.00	0.00	0.00	60.10	0.00	60.10
2014 Chip Seal	BITUMINOUS PAVING INC (62771)	0.0	0.00	0.00	0.00	5,863.18	0.00	5,863.18
2018 Crack Seal	ASTECH CORP (64650)	0.0	0.00	0.00	0.00	233.50	0.00	233.50
2022 Chip Seal	SIMON CONTRACTORS OF SOUTH DAK	0.0	0.00	0.00	0.00	1,357.71	1.11	1,358.82
<b>Preston Street (AC) 420453-Savannah St southwest to Williams St</b>								
2012 Crack Seal	HIGHWAY IMPROVEMENT INC (58572)	0.0	0.00	0.00	0.00	60.10	0.00	60.10
2014 Chip Seal	BITUMINOUS PAVING INC (62771)	0.0	0.00	0.00	0.00	5,420.42	0.00	5,420.42
2018 Crack Seal	ASTECH CORP (64650)	0.0	0.00	0.00	0.00	150.98	0.00	150.98
2022 Chip Seal	SIMON CONTRACTORS OF SOUTH DAK	0.0	0.00	0.00	0.00	988.33	1.62	989.95
<b>Quad Court (AC) 420454-Williams St southwest to end of cul-de-sac</b>								
2012 Crack Seal	HIGHWAY IMPROVEMENT INC (58572)	0.0	0.00	0.00	0.00	42.50	0.00	42.50
2014 Chip Seal	BITUMINOUS PAVING INC (62771)	0.0	0.00	0.00	0.00	5,860.49	0.00	5,860.49
2017 Crack Seal	HIGHWAY IMPROVEMENT INC (58572)	0.0	0.00	0.00	0.00	0.00	0.00	0.00
2020 Crack Seal	HIGHWAY IMPROVEMENT INC (58572)	0.0	0.00	0.00	0.00	126.64	1.03	127.67
2022 Chip Seal	SIMON CONTRACTORS OF SOUTH DAK	0.0	0.00	0.00	0.00	1,352.00	1.11	1,353.11
<b>Quinn Road (AC) 151301-Wolf Rd south to Hwy 14</b>								
1995 Chip Seal	HILLS MATERIALS CO (00591)	0.0	0.00	0.00	0.00	51,072.80	0.00	51,072.80
2002 Overlay Mat	W Hodgman	0.0	0.00	0.00	0.00	325,228.00	0.00	325,228.00
2006 Crack Seal	Roadway Services	0.0	0.00	0.00	0.00	11,714.60	0.00	11,714.60
2010 Chip Seal	PENN CO HWY (00000)	0.0	0.00	0.00	0.00	107,380.00	0.00	107,380.00
2010 Crack Seal	Not Applicable	0.0	0.00	0.00	0.00	0.00	0.00	0.00
2017 Crack Seal	HIGHWAY IMPROVEMENT INC (58572)	0.0	0.00	0.00	0.00	23,011.50	0.00	23,011.50
2018 Chip Seal	SIMON CONTRACTORS OF SOUTH DAK	0.0	0.00	0.00	0.00	89,506.00	0.00	89,506.00
2020 Pavement Marking	SD DEPT OF TRANSP-FINANCE (57987)	0.0	0.00	0.00	0.00	2,749.14	62.62	2,811.76

**Pennington County SD**  
**Annual Cost Summary by Task - Work History**  
 (Annual Task Summary Radio Button-see footer for custom filter)

Reporting Dates 01/01/1918 12/31/2023

\\HWY-PUBWRKSQL\PubWorks\Reports\CostTskByYear0383.rpt

		Labor Hrs	Labor Cost	Eqp Cost	Mat Cost	Con Cost	Overhead	Total Cost
<b><u>Roads-County</u></b>								
<b><u>Quinn Road (AC) 151301-Wolf Rd south to Hwy 14</u></b>								
2021 Crack Seal	ASTECH CORP (64650)	0.0	0.00	0.00	0.00	8,609.04	29.15	8,638.19
2021 Pavement Marking	SD DEPT OF TRANSP-FINANCE (57987)	0.0	0.00	0.00	0.00	6,451.58	58.31	6,509.89
2023 Pavement Marking	SD DEPT OF TRANSP-FINANCE (57987)	0.0	0.00	0.00	0.00	5,186.08	712.25	5,898.33
<b><u>Quinn Road (AC) 151302-Kelly Hill Rd south to Wolf Rd</u></b>								
2001 Chip Seal	PENN CO HWY (00000)	0.0	0.00	0.00	0.00	38,903.40	0.00	38,903.40
2002 Overlay Mat	W Hodgman	0.0	0.00	0.00	0.00	123,410.00	0.00	123,410.00
2007 Overlay Mat	BITUMINOUS PAVING INC (62771)	0.0	0.00	0.00	0.00	305,319.00	0.00	305,319.00
2010 Chip Seal	PENN CO HWY (00000)	0.0	0.00	0.00	0.00	33,029.00	0.00	33,029.00
2010 Crack Seal	HIGHWAY IMPROVEMENT INC (58572)	0.0	0.00	0.00	0.00	9,626.48	0.00	9,626.48
2017 Crack Seal	HIGHWAY IMPROVEMENT INC (58572)	0.0	0.00	0.00	0.00	58,105.10	0.00	58,105.10
2018 Chip Seal	SIMON CONTRACTORS OF SOUTH DAKK	0.0	0.00	0.00	0.00	113,258.00	0.00	113,258.00
2020 Pavement Marking	SD DEPT OF TRANSP-FINANCE (57987)	0.0	0.00	0.00	0.00	3,824.29	87.26	3,911.55
2021 Crack Seal	ASTECH CORP (64650)	0.0	0.00	0.00	0.00	25,827.13	40.62	25,867.75
2021 Pavement Marking	SD DEPT OF TRANSP-FINANCE (57987)	0.0	0.00	0.00	0.00	8,953.25	81.25	9,034.50
2023 Pavement Marking	SD DEPT OF TRANSP-FINANCE (57987)	0.0	0.00	0.00	0.00	7,225.90	1,382.86	8,608.76
<b><u>Quinn Road (G) 151303-222nd St S (inc Y intersection) to Kelly Hill Rd</u></b>								
2000 Gravel	Velder Sand & Gravel	0.0	0.00	0.00	0.00	30,321.00	0.00	30,321.00
2002 Gravel	PENN CO HWY (00000)	0.0	0.00	0.00	0.00	56,223.30	0.00	56,223.30
2005 Gravel	PENN CO HWY (00000)	0.0	0.00	0.00	0.00	106,782.00	0.00	106,782.00
2015 Gravel	PENN CO HWY (00000)	0.0	0.00	0.00	0.00	39,538.90	0.00	39,538.90
2016 Gravel	PENN CO HWY (00000)	0.0	0.00	0.00	0.00	76,323.80	0.00	76,323.80
<b><u>Radar Hill Road (AC) 121201-229th St south to Long View Rd</u></b>								
1997 Chip Seal	PENN CO HWY (00000)	0.0	0.00	0.00	0.00	39,489.40	0.00	39,489.40
2002 Reconstruct/Realign	SD DEPT OF TRANSP-FINANCE (57987)	0.0	0.00	0.00	0.00	2,999.00	0.00	2,999.00
2002 Overlay Mat	HILLS MATERIALS CO (00591)	0.0	0.00	0.00	0.00	134,184.00	0.00	134,184.00
2006 Reconstruct/Realign	ZANDSTRA CONSTRUCTION INC (64763)	0.0	0.00	0.00	0.00	1,051,610.00	0.00	1,051,610.00
2013 Overlay Mat	J & J ASPHALT CO (62356)	0.0	0.00	0.00	0.00	26,106.70	0.00	26,106.70
2013 Crack Seal	HIGHWAY IMPROVEMENT INC (58572)	0.0	0.00	0.00	0.00	6,867.69	0.00	6,867.69
2014 Chip Seal	BITUMINOUS PAVING INC (62771)	0.0	0.00	0.00	0.00	41,784.40	0.00	41,784.40
2017 Crack Seal	HIGHWAY IMPROVEMENT INC (58572)	0.0	0.00	0.00	0.00	599.21	0.00	599.21
2019 Overlay Mat	J & J ASPHALT CO (62356)	0.0	0.00	0.00	0.00	277,056.00	0.00	277,056.00
2020 Pavement Marking	SD DEPT OF TRANSP-FINANCE (57987)	0.0	0.00	0.00	0.00	1,619.54	34.39	1,653.93
2021 Pavement Marking	SD DEPT OF TRANSP-FINANCE (57987)	0.0	0.00	0.00	0.00	3,777.08	32.02	3,809.10
2022 Crack Seal	HIGHWAY IMPROVEMENT INC (58572)	0.0	0.00	0.00	0.00	7,610.03	416.85	8,026.88

# Pennington County SD

## Annual Cost Summary by Task - Work History

(Annual Task Summary Radio Button-see footer for custom filter)

Reporting Dates 01/01/1918 12/31/2023

\\HWY-PUBWRKSQL\PubWorks\Reports\CostTskByYear0383.rpt

		Labor Hrs	Labor Cost	Eqp Cost	Mat Cost	Con Cost	Overhead	Total Cost
<b>Roads-County</b>								
<b><u>Radar Hill Road (AC) 121201-229th St south to Long View Rd</u></b>								
2022 Pavement Marking	SD DEPT OF TRANSP-FINANCE (57987)	0.0	0.00	0.00	0.00	3,623.58	198.49	3,822.07
2023 Chip Seal	SIMON CONTRACTORS OF SOUTH DAK	0.0	0.00	0.00	0.00	88,106.90	6,645.40	94,752.30
2023 Pavement Marking	SD DEPT OF TRANSP-FINANCE (57987)	0.0	0.00	0.00	0.00	5,220.80	393.77	5,614.57
<b><u>Radar Hill Road (AC) 121202-Long View Rd south to E Hwy 44</u></b>								
1997 Overlay Mat	HILLS MATERIALS CO (00591)	0.0	0.00	0.00	0.00	6,131.49	0.00	6,131.49
2004 Crack Seal	Roadway Services	0.0	0.00	0.00	0.00	2,552.84	0.00	2,552.84
2006 Reconstruct/Realign	ZANDSTRA CONSTRUCTION INC (64763)	0.0	0.00	0.00	0.00	292,194.00	0.00	292,194.00
2007 Reconstruct/Realign	ZANDSTRA CONSTRUCTION INC (64763)	0.0	0.00	0.00	0.00	4,493.94	0.00	4,493.94
2013 Crack Seal	HIGHWAY IMPROVEMENT INC (58572)	0.0	0.00	0.00	0.00	5,408.31	0.00	5,408.31
2014 Overlay Mat	J & J ASPHALT CO (62356)	0.0	0.00	0.00	0.00	192,375.00	0.00	192,375.00
2014 Chip Seal	BITUMINOUS PAVING INC (62771)	0.0	0.00	0.00	0.00	9,079.51	0.00	9,079.51
2018 Crack Seal	ASTECH CORP (64650)	0.0	0.00	0.00	0.00	2,532.50	0.00	2,532.50
2020 Pavement Marking	SD DEPT OF TRANSP-FINANCE (57987)	0.0	0.00	0.00	0.00	1,184.03	25.32	1,209.35
2021 Crack Seal	ASTECH CORP (64650)	0.0	0.00	0.00	0.00	1,434.84	11.79	1,446.63
2021 Pavement Marking	SD DEPT OF TRANSP-FINANCE (57987)	0.0	0.00	0.00	0.00	2,751.99	23.58	2,775.57
2022 Chip Seal	SIMON CONTRACTORS OF SOUTH DAK	0.0	0.00	0.00	0.00	50,387.37	2,032.26	52,419.63
2022 Pavement Marking	SD DEPT OF TRANSP-FINANCE (57987)	1.5	32.58	52.50	0.00	2,623.20	133.61	2,841.89
2023 Pavement Marking	SD DEPT OF TRANSP-FINANCE (57987)	0.0	0.00	0.00	0.00	3,002.48	166.75	3,169.23
<b><u>Radar Hill Road (AC/G) 420901-E Hwy 44 south for 0.54 miles</u></b>								
2006 Chip Seal	Not Applicable	0.0	0.00	0.00	0.00	0.00	0.00	0.00
2007 Gravel	PENN CO HWY (00000)	0.0	0.00	0.00	0.00	6,824.03	0.00	6,824.03
2013 Crack Seal	HIGHWAY IMPROVEMENT INC (58572)	0.0	0.00	0.00	0.00	216.97	0.00	216.97
2014 Chip Seal	BITUMINOUS PAVING INC (62771)	0.0	0.00	0.00	0.00	8,312.05	0.00	8,312.05
2016 Gravel	PENN CO HWY (00000)	0.0	0.00	0.00	0.00	13,914.00	0.00	13,914.00
2018 Crack Seal	ASTECH CORP (64650)	0.0	0.00	0.00	0.00	403.28	0.00	403.28
2020 Pavement Marking	SD DEPT OF TRANSP-FINANCE (57987)	0.0	0.00	0.00	0.00	136.10	9.24	145.34
2021 Pavement Marking	SD DEPT OF TRANSP-FINANCE (57987)	0.0	0.00	0.00	0.00	300.97	8.60	309.57
2022 Crack Seal	HIGHWAY IMPROVEMENT INC (58572)	0.0	0.00	0.00	0.00	580.92	8.55	589.47
2022 Gravel	PENN CO HWY (in-house)	89.0	1,998.29	7,215.00	2,924.56	0.00	1,673.85	13,811.70
2022 Pavement Marking	SD DEPT OF TRANSP-FINANCE (57987)	0.0	0.00	0.00	0.00	289.00	4.25	293.25
2023 Chip Seal	SIMON CONTRACTORS OF SOUTH DAK	0.0	0.00	0.00	0.00	9,644.66	195.43	9,840.09
2023 Pavement Marking	SD DEPT OF TRANSP-FINANCE (57987)	0.0	0.00	0.00	0.00	336.25	6.81	343.06
<b><u>Rainbow Lane (AC) 420428-Plateau Ln east to end of cul-de-sac</u></b>								
1998 Overlay Mat	HILLS MATERIALS CO (00591)	0.0	0.00	0.00	0.00	11,229.10	0.00	11,229.10

# Pennington County SD

## Annual Cost Summary by Task - Work History

(Annual Task Summary Radio Button-see footer for custom filter)

Reporting Dates 01/01/1918 12/31/2023

\\HWY-PUBWRKSQL\PubWorks\Reports\CostTskByYear0383.rpt

		Labor Hrs	Labor Cost	Eqp Cost	Mat Cost	Con Cost	Overhead	Total Cost
<b><u>Roads-County</u></b>								
<b><u>Rainbow Lane (AC) 420428-Plateau Ln east to end of cul-de-sac</u></b>								
2000 Crack Seal	HIGHWAY IMPROVEMENT INC (58572)	0.0	0.00	0.00	0.00	208.22	0.00	208.22
2005 Chip Seal	Road Guy	0.0	0.00	0.00	0.00	2,015.60	0.00	2,015.60
2012 Crack Seal	HIGHWAY IMPROVEMENT INC (58572)	0.0	0.00	0.00	0.00	2,168.89	0.00	2,168.89
2014 Chip Seal	BITUMINOUS PAVING INC (62771)	0.0	0.00	0.00	0.00	7,940.45	0.00	7,940.45
2017 Crack Seal	HIGHWAY IMPROVEMENT INC (58572)	0.0	0.00	0.00	0.00	669.36	0.00	669.36
2020 Crack Seal	HIGHWAY IMPROVEMENT INC (58572)	0.0	0.00	0.00	0.00	484.18	4.45	488.63
2022 Chip Seal	SIMON CONTRACTORS OF SOUTH DAKK	0.0	0.00	0.00	0.00	3,213.15	11.38	3,224.53
<b><u>Red Rock Canyon Road (AST) 421901-0.22 mi SW of Idlewild Ct, SW for 0.31 miles</u></b>								
1990 Chip Seal	Unknown	0.0	0.00	0.00	0.00	0.00	0.00	0.00
2000 Chip Seal	PENN CO HWY (00000)	0.0	0.00	0.00	0.00	7,286.61	0.00	7,286.61
2008 Chip Seal	PENN CO HWY (00000)	0.0	0.00	0.00	0.00	11,254.50	0.00	11,254.50
2014 Chip Seal	BITUMINOUS PAVING INC (62771)	0.0	0.00	0.00	0.00	10,823.90	0.00	10,823.90
2020 Chip Seal	SIMON CONTRACTORS OF SOUTH DAKK	0.0	0.00	0.00	0.00	8,307.26	10.61	8,317.87
<b><u>Reed Court (AC) 420429-Haven St north to end of cul-de-sac</u></b>								
2000 Chip Seal	HILLS MATERIALS CO (00591)	0.0	0.00	0.00	0.00	859.97	0.00	859.97
2007 Chip Seal	HILLS MATERIALS CO (00591)	0.0	0.00	0.00	0.00	1,061.14	0.00	1,061.14
2010 Crack Seal	Not Applicable	0.0	0.00	0.00	0.00	0.00	0.00	0.00
2015 Overlay Mat	HILLS MATERIALS CO (00591)	0.0	0.00	0.00	0.00	18,548.50	0.00	18,548.50
2016 Overlay Mat	HILLS MATERIALS CO (00591)	0.0	0.00	0.00	0.00	517.07	0.00	517.07
2018 Crack Seal	ASTECH CORP (64650)	0.0	0.00	0.00	0.00	566.22	0.00	566.22
2022 Crack Seal	HIGHWAY IMPROVEMENT INC (58572)	0.0	0.00	0.00	0.00	232.37	0.38	232.75
2023 Chip Seal	SIMON CONTRACTORS OF SOUTH DAKK	0.0	0.00	0.00	0.00	5,675.72	12.78	5,688.50
<b><u>Reno Gulch Road (AST) 131701-Hwy 385 west to Battle Ax Rd</u></b>								
2000 Chip Seal	HILLS MATERIALS CO (00591)	0.0	0.00	0.00	0.00	9,550.98	0.00	9,550.98
2005 Chip Seal	PENN CO HWY (00000)	0.0	0.00	0.00	0.00	18,664.30	0.00	18,664.30
2011 Chip Seal	PENN CO HWY (00000)	0.0	0.00	0.00	0.00	25,928.50	0.00	25,928.50
2014 Chip Seal	PENN CO HWY (00000)	0.0	0.00	0.00	0.00	40,717.90	0.00	40,717.90
<b><u>Reno Gulch Road (G) 131702-Battle Ax Rd west for 2.00 miles</u></b>								
2000 Gravel	PENN CO HWY (00000)	0.0	0.00	0.00	0.00	59,106.00	0.00	59,106.00
2011 Chip Seal	PENN CO HWY (00000)	0.0	0.00	0.00	0.00	32,269.30	0.00	32,269.30
2012 Gravel	PENN CO HWY (00000)	0.0	0.00	0.00	0.00	118,135.00	0.00	118,135.00
<b><u>Reservoir Road (AC) 120901-E Hwy 44 south to Lamb Rd</u></b>								
1997 Chip Seal	PENN CO HWY (00000)	0.0	0.00	0.00	0.00	22,966.30	0.00	22,966.30

**Pennington County SD**  
**Annual Cost Summary by Task - Work History**  
 (Annual Task Summary Radio Button-see footer for custom filter)

Reporting Dates 01/01/1918 12/31/2023

\\HWY-PUBWRKSQL\PubWorks\Reports\CostTskByYear0383.rpt

		Labor Hrs	Labor Cost	Eqp Cost	Mat Cost	Con Cost	Overhead	Total Cost
<b><u>Roads-County</u></b>								
<b><u>Reservoir Road (AC) 120901-E Hwy 44 south to Lamb Rd</u></b>								
1998 Overlay Mat	HILLS MATERIALS CO (00591)	0.0	0.00	0.00	0.00	20,003.40	0.00	20,003.40
2004 Overlay Mat	HILLS MATERIALS CO (00591)	0.0	0.00	0.00	0.00	85,272.30	0.00	85,272.30
2006 Chip Seal	HILLS MATERIALS CO (00591)	0.0	0.00	0.00	0.00	20,782.90	0.00	20,782.90
2009 Crack Seal	HIGHWAY IMPROVEMENT INC (58572)	0.0	0.00	0.00	0.00	819.02	0.00	819.02
2012 Crack Seal	HIGHWAY IMPROVEMENT INC (58572)	0.0	0.00	0.00	0.00	2,031.64	0.00	2,031.64
2014 Chip Seal	BITUMINOUS PAVING INC (62771)	0.0	0.00	0.00	0.00	67,726.10	0.00	67,726.10
2017 Crack Seal	HIGHWAY IMPROVEMENT INC (58572)	0.0	0.00	0.00	0.00	2,176.01	0.00	2,176.01
2020 Pavement Marking	SD DEPT OF TRANSP-FINANCE (57987)	0.0	0.00	0.00	0.00	1,932.56	44.83	1,977.39
2021 Crack Seal	ASTECH CORP (64650)	0.0	0.00	0.00	0.00	1,291.36	20.87	1,312.23
2021 Pavement Marking	SD DEPT OF TRANSP-FINANCE (57987)	0.0	0.00	0.00	0.00	4,049.80	41.74	4,091.54
2022 Crack Seal	HIGHWAY IMPROVEMENT INC (58572)	0.0	0.00	0.00	0.00	9,875.61	705.12	10,580.73
2022 Pavement Marking	SD DEPT OF TRANSP-FINANCE (57987)	0.0	0.00	0.00	0.00	3,579.12	255.55	3,834.67
2023 Chip Seal	SIMON CONTRACTORS OF SOUTH DAKK	0.0	0.00	0.00	0.00	45,110.45	4,435.00	49,545.45
2023 Pavement Marking	SD DEPT OF TRANSP-FINANCE (57987)	0.0	0.00	0.00	0.00	2,271.88	223.36	2,495.24
<b><u>Reservoir Road (AC) 326101-Twilight Dr south to E Hwy 44</u></b>								
1995 Chip Seal	Not Applicable	0.0	0.00	0.00	0.00	0.00	0.00	0.00
2010 Reconstruct/Realign	SITE WORK SPECIALISTS INC (61657)	0.0	0.00	0.00	0.00	2,886,920.00	0.00	2,886,920.00
2010 Crack Seal	Not Applicable	0.0	0.00	0.00	0.00	0.00	0.00	0.00
2011 Reconstruct/Realign	SITE WORK SPECIALISTS INC (61657)	0.0	0.00	0.00	0.00	195,251.00	0.00	195,251.00
2012 Reconstruct/Realign	SITE WORK SPECIALISTS INC (61657)	0.0	0.00	0.00	0.00	6,558.10	0.00	6,558.10
2016 Crack Seal	HIGHWAY IMPROVEMENT INC (58572)	0.0	0.00	0.00	0.00	2,103.12	0.00	2,103.12
2020 Crack Seal	HIGHWAY IMPROVEMENT INC (58572)	0.0	0.00	0.00	0.00	5,035.49	46.88	5,082.37
2020 Pavement Marking	SD DEPT OF TRANSP-FINANCE (57987)	0.0	0.00	0.00	0.00	871.01	23.44	894.45
2021 Pavement Marking	SD DEPT OF TRANSP-FINANCE (57987)	0.0	0.00	0.00	0.00	2,074.04	21.83	2,095.87
2022 Pavement Marking	SD DEPT OF TRANSP-FINANCE (57987)	0.0	0.00	0.00	0.00	1,845.13	68.89	1,914.02
2023 Pavement Marking	SD DEPT OF TRANSP-FINANCE (57987)	0.0	0.00	0.00	0.00	1,529.80	78.64	1,608.44
<b><u>Reservoir Road (AC) 326102-Meadow Ridge Dr south to Twilight Dr</u></b>								
1995 Chip Seal	Not Applicable	0.0	0.00	0.00	0.00	0.00	0.00	0.00
2013 Reconstruct/Realign	RCS CONSTRUCTION INC (39969)	0.0	0.00	0.00	0.00	1,461,140.00	0.00	1,461,140.00
2013 Overlay Mat	RCS CONSTRUCTION INC (39969)	0.0	0.00	0.00	0.00	0.00	0.00	0.00
2013 Crack Seal	Not Applicable	0.0	0.00	0.00	0.00	0.00	0.00	0.00
2014 Reconstruct/Realign	RCS CONSTRUCTION INC (39969)	0.0	0.00	0.00	0.00	191,314.00	0.00	191,314.00
2016 Crack Seal	HIGHWAY IMPROVEMENT INC (58572)	0.0	0.00	0.00	0.00	1,313.72	0.00	1,313.72
2020 Crack Seal	HIGHWAY IMPROVEMENT INC (58572)	0.0	0.00	0.00	0.00	2,063.36	19.16	2,082.52
2020 Pavement Marking	SD DEPT OF TRANSP-FINANCE (57987)	0.0	0.00	0.00	0.00	353.85	9.58	363.43



**Pennington County SD**  
**Annual Cost Summary by Task - Work History**  
 (Annual Task Summary Radio Button-see footer for custom filter)

Reporting Dates 01/01/1918 12/31/2023

\\HWY-PUBWRKSQL\PubWorks\Reports\CostTskByYear0383.rpt

		Labor Hrs	Labor Cost	Eqp Cost	Mat Cost	Con Cost	Overhead	Total Cost
<b><u>Roads-County</u></b>								
<b><u>Reservoir Road (AC) 326102-Meadow Ridge Dr south to Twilight Dr</u></b>								
2021 Pavement Marking	SD DEPT OF TRANSP-FINANCE (57987)	0.0	0.00	0.00	0.00	825.45	8.92	834.37
2022 Chip Seal	SIMON CONTRACTORS OF SOUTH DAK	0.0	0.00	0.00	0.00	25,055.05	382.37	25,437.42
2022 Pavement Marking	SD DEPT OF TRANSP-FINANCE (57987)	0.0	0.00	0.00	0.00	755.84	11.53	767.37
2023 Pavement Marking	SD DEPT OF TRANSP-FINANCE (57987)	0.0	0.00	0.00	0.00	635.92	13.36	649.28
<b><u>Ridgeland Loop (G) 424602-Schroeder Rd north looping to Ridgeland Loop</u></b>								
1990 Gravel	PENN CO HWY (00000)	0.0	0.00	0.00	0.00	0.00	0.00	0.00
2003 Gravel	PENN CO HWY (00000)	0.0	0.00	0.00	0.00	5,053.13	0.00	5,053.13
2007 Gravel	PENN CO HWY (00000)	0.0	0.00	0.00	0.00	25,973.30	0.00	25,973.30
2016 Gravel	PENN CO HWY (00000)	0.0	0.00	0.00	0.00	26,210.30	0.00	26,210.30
<b><u>Robins Roost Road (G) 436301-Hwy 385 south to Mitchell Lake Rd</u></b>								
2000 Gravel	PENN CO HWY (00000)	0.0	0.00	0.00	0.00	10,804.50	0.00	10,804.50
2015 Gravel	PENN CO HWY (00000)	0.0	0.00	0.00	0.00	21,188.20	0.00	21,188.20
<b><u>Rochford Road (AST) 130604-S Rochford Rd northeast to N Rochford Rd</u></b>								
1990 Chip Seal	PENN CO HWY (00000)	0.0	0.00	0.00	0.00	0.00	0.00	0.00
1999 Chip Seal	PENN CO HWY (00000)	0.0	0.00	0.00	0.00	15,913.80	0.00	15,913.80
2004 Chip Seal	PENN CO HWY (00000)	0.0	0.00	0.00	0.00	12,757.10	0.00	12,757.10
2011 Chip Seal	PENN CO HWY (00000)	0.0	0.00	0.00	0.00	20,281.20	0.00	20,281.20
2012 Reconstruct/Realign	SD DEPT OF TRANSP-FINANCE (57987)	0.0	0.00	0.00	0.00	8,796.37	0.00	8,796.37
2013 Reconstruct/Realign	SD DEPT OF TRANSP-FINANCE (57987)	0.0	0.00	0.00	0.00	4,854.11	0.00	4,854.11
2014 Reconstruct/Realign	SD DEPT OF TRANSP-FINANCE (57987)	0.0	0.00	0.00	0.00	6,195.84	0.00	6,195.84
2015 Reconstruct/Realign	SD DEPT OF TRANSP-FINANCE (57987)	0.0	0.00	0.00	0.00	2,752.32	0.00	2,752.32
2017 Reconstruct/Realign	SD DEPT OF TRANSP-FINANCE (57987)	0.0	0.00	0.00	0.00	936.84	0.00	936.84
2017 Chip Seal	PENN CO HWY (00000)	0.0	0.00	0.00	0.00	28,639.20	0.00	28,639.20
2018 Reconstruct/Realign	SD DEPT OF TRANSP-FINANCE (57987)	0.0	0.00	0.00	0.00	4,297.57	0.00	4,297.57
2019 Reconstruct/Realign	SD DEPT OF TRANSP-FINANCE (57987)	0.0	0.00	0.00	0.00	234.91	0.00	234.91
2020 Pavement Marking	SD DEPT OF TRANSP-FINANCE (57987)	0.0	0.00	0.00	0.00	653.26	11.46	664.72
2021 Pavement Marking	SD DEPT OF TRANSP-FINANCE (57987)	0.0	0.00	0.00	0.00	1,501.90	10.67	1,512.57
2023 Pavement Marking	SD DEPT OF TRANSP-FINANCE (57987)	0.0	0.00	0.00	0.00	1,095.81	27.55	1,123.36
<b><u>Rochford Road (AST) 131201-N Rochford Rd east for 0.63 miles</u></b>								
1990 Chip Seal	PENN CO HWY (00000)	0.0	0.00	0.00	0.00	0.00	0.00	0.00
1999 Chip Seal	PENN CO HWY (00000)	0.0	0.00	0.00	0.00	22,774.90	0.00	22,774.90
2000 Chip Seal	PENN CO HWY (00000)	0.0	0.00	0.00	0.00	1,094.71	0.00	1,094.71
2003 Crack Seal	Roadway Services	0.0	0.00	0.00	0.00	358.61	0.00	358.61
2004 Chip Seal	PENN CO HWY (00000)	0.0	0.00	0.00	0.00	7,237.46	0.00	7,237.46

# Pennington County SD

## Annual Cost Summary by Task - Work History

(Annual Task Summary Radio Button-see footer for custom filter)

Reporting Dates 01/01/1918 12/31/2023

\\HWY-PUBWRKSQL\PubWorks\Reports\CostTskByYear0383.rpt

		Labor Hrs	Labor Cost	Eqp Cost	Mat Cost	Con Cost	Overhead	Total Cost
<b>Roads-County</b>								
<b><u>Rochford Road (AST) 131201-N Rochford Rd east for 0.63 miles</u></b>								
2011 Chip Seal	PENN CO HWY (00000)	0.0	0.00	0.00	0.00	19,162.30	0.00	19,162.30
2017 Chip Seal	PENN CO HWY (00000)	0.0	0.00	0.00	0.00	18,776.70	0.00	18,776.70
2020 Pavement Marking	SD DEPT OF TRANSP-FINANCE (57987)	0.0	0.00	0.00	0.00	612.43	10.61	623.04
2021 Pavement Marking	SD DEPT OF TRANSP-FINANCE (57987)	0.0	0.00	0.00	0.00	1,497.42	9.88	1,507.30
2023 Pavement Marking	SD DEPT OF TRANSP-FINANCE (57987)	0.0	0.00	0.00	0.00	1,017.51	23.67	1,041.18
<b><u>Rochford Road (G) 131202-0.63 mi E of N Rochford east to Lawrence County Line</u></b>								
1999 Gravel	PENN CO HWY (00000)	0.0	0.00	0.00	0.00	53,024.80	0.00	53,024.80
2000 Gravel	PENN CO HWY (00000)	0.0	0.00	0.00	0.00	70,377.50	0.00	70,377.50
2002 Gravel	PENN CO HWY (00000)	0.0	0.00	0.00	0.00	15,894.00	0.00	15,894.00
2010 Gravel	PENN CO HWY (00000)	0.0	0.00	0.00	0.00	16,983.40	0.00	16,983.40
2021 Gravel	PENN CO HWY (in-house)	1,203.3	26,908.30	91,001.25	77,299.43	0.00	23,103.20	218,312.16
2022 Mag Water	PENN CO HWY (in-house)	5.0	116.43	170.00	0.00	0.00	145.74	432.17
2022 Gravel Surface Stabili:	PENN CO HWY (in-house)	198.0	5,250.39	8,776.25	74,692.39	155,790.80	53,970.38	298,480.23
2022 Gravel	CROELL REDI-MIX INC (58565)	221.3	4,863.39	18,800.00	14,559.33	0.00	11,461.76	49,684.47
2022 Asphalt Millings	PENN CO HWY (in-house)	899.5	20,987.90	68,771.25	15,952.14	0.00	37,339.28	143,050.57
2023 Mag Water	Z & S DUST CONTROL SYSTEM (17566)	18.0	445.37	1,055.00	53,257.14	0.00	15,754.23	70,511.73
<b><u>Rochford Road (G) 430501-Camp Five Rd east to S Rochford Rd</u></b>								
1991 Gravel	PENN CO HWY (00000)	0.0	0.00	0.00	0.00	0.00	0.00	0.00
2000 Reconstruct/Realign	PENN CO HWY (00000)	0.0	0.00	0.00	0.00	16,221.50	0.00	16,221.50
2000 Gravel	PENN CO HWY (00000)	0.0	0.00	0.00	0.00	65,588.10	0.00	65,588.10
2001 Gravel	PENN CO HWY (00000)	0.0	0.00	0.00	0.00	19,984.70	0.00	19,984.70
2012 Gravel	PENN CO HWY (00000)	0.0	0.00	0.00	0.00	50,452.50	0.00	50,452.50
2021 Gravel	PENN CO HWY (in-house)	955.4	21,543.67	65,317.50	35,420.80	0.00	14,480.97	136,762.94
2022 Gravel	PENN CO HWY (in-house)	40.0	986.20	3,870.00	0.00	0.00	1,185.24	6,041.44
2023 Mag Water	Z & S DUST CONTROL SYSTEM (17566)	0.0	0.00	0.00	2,618.55	0.00	332.12	2,950.67
<b><u>Rochford Road N (AC) 130605-Lawrence County Line south to Rochford Rd</u></b>								
1990 Chip Seal	PENN CO HWY (00000)	0.0	0.00	0.00	0.00	0.00	0.00	0.00
1999 Chip Seal	PENN CO HWY (00000)	0.0	0.00	0.00	0.00	27,381.00	0.00	27,381.00
2003 Crack Seal	Roadway Services	0.0	0.00	0.00	0.00	2,018.81	0.00	2,018.81
2004 Chip Seal	Road Guy	0.0	0.00	0.00	0.00	16,420.80	0.00	16,420.80
2011 Chip Seal	PENN CO HWY (00000)	0.0	0.00	0.00	0.00	32,468.90	0.00	32,468.90
2013 Reconstruct/Realign	Rocky Mountain Excavating	0.0	0.00	0.00	0.00	0.00	0.00	0.00
2015 Reconstruct/Realign	Rocky Mountain Excavating	0.0	0.00	0.00	0.00	2,451,650.00	0.00	2,451,650.00
2016 Reconstruct/Realign	Rocky Mountain Excavating	0.0	0.00	0.00	0.00	14,169.10	0.00	14,169.10

# Pennington County SD

## Annual Cost Summary by Task - Work History

(Annual Task Summary Radio Button-see footer for custom filter)

Reporting Dates 01/01/1918 12/31/2023

\\HWY-PUBWRKSQL\PubWorks\Reports\CostTskByYear0383.rpt

		Labor Hrs	Labor Cost	Eqp Cost	Mat Cost	Con Cost	Overhead	Total Cost
<b>Roads-County</b>								
<b><u>Rochford Road N (AC) 130605-Lawrence County Line south to Rochford Rd</u></b>								
2017 Reconstruct/Realign	Rocky Mountain Excavating	0.0	0.00	0.00	0.00	16,856.90	0.00	16,856.90
2018 Crack Seal	ASTECH CORP (64650)	0.0	0.00	0.00	0.00	1,586.94	0.00	1,586.94
2020 Pavement Marking	SD DEPT OF TRANSP-FINANCE (57987)	0.0	0.00	0.00	0.00	1,143.20	21.04	1,164.24
2021 Pavement Marking	SD DEPT OF TRANSP-FINANCE (57987)	0.0	0.00	0.00	0.00	2,819.02	19.59	2,838.61
2022 Crack Seal	HIGHWAY IMPROVEMENT INC (58572)	0.0	0.00	0.00	0.00	4,531.16	151.88	4,683.04
2023 Crack Seal	HIGHWAY IMPROVEMENT INC (58572)	0.0	0.00	0.00	0.00	0.00	0.00	0.00
2023 Pavement Marking	SD DEPT OF TRANSP-FINANCE (57987)	0.0	0.00	0.00	0.00	2,000.27	92.32	2,092.59
<b><u>Rochford Road S (AC) 130601-0.57 mi S of Flag Mountain south to W Deerfield Rd</u></b>								
1990 Chip Seal	PENN CO HWY (00000)	0.0	0.00	0.00	0.00	0.00	0.00	0.00
1999 Chip Seal	HILLS MATERIALS CO (00591)	0.0	0.00	0.00	0.00	23,870.60	0.00	23,870.60
2003 Crack Seal	Roadway Services	0.0	0.00	0.00	0.00	774.60	0.00	774.60
2006 Chip Seal	HILLS MATERIALS CO (00591)	0.0	0.00	0.00	0.00	15,112.20	0.00	15,112.20
2009 Crack Seal	Not Applicable	0.0	0.00	0.00	0.00	0.00	0.00	0.00
2013 Overlay Mat	Not Applicable	0.0	0.00	0.00	0.00	0.00	0.00	0.00
2014 Overlay Mat	BITUMINOUS PAVING INC (62771)	0.0	0.00	0.00	0.00	208,311.00	0.00	208,311.00
2017 Crack Seal	HIGHWAY IMPROVEMENT INC (58572)	0.0	0.00	0.00	0.00	2,086.52	0.00	2,086.52
2020 Pavement Marking	SD DEPT OF TRANSP-FINANCE (57987)	0.0	0.00	0.00	0.00	1,007.11	17.28	1,024.39
2021 Crack Seal	ASTECH CORP (64650)	0.0	0.00	0.00	0.00	1,004.39	8.04	1,012.43
2021 Pavement Marking	SD DEPT OF TRANSP-FINANCE (57987)	0.0	0.00	0.00	0.00	2,303.50	16.09	2,319.59
2022 Crack Seal	HIGHWAY IMPROVEMENT INC (58572)	0.0	0.00	0.00	0.00	3,834.06	105.53	3,939.59
2022 Pavement Marking	SD DEPT OF TRANSP-FINANCE (57987)	0.0	0.00	0.00	0.00	2,000.75	55.07	2,055.82
2023 Chip Seal	SIMON CONTRACTORS OF SOUTH DAKK	0.0	0.00	0.00	0.00	45,170.39	1,711.95	46,882.34
2023 Pavement Marking	SD DEPT OF TRANSP-FINANCE (57987)	0.0	0.00	0.00	0.00	2,439.00	92.44	2,531.44
<b><u>Rochford Road S (G) 130602-Seven Hills Rd south to 0.57 mi S of Flag Mountain Rd</u></b>								
1990 Gravel	PENN CO HWY (00000)	0.0	0.00	0.00	0.00	0.00	0.00	0.00
1993 Gravel	Unknown	0.0	0.00	0.00	0.00	0.00	0.00	0.00
2002 Gravel	PENN CO HWY (00000)	0.0	0.00	0.00	0.00	42,796.50	0.00	42,796.50
2004 Reconstruct/Realign	PENN CO HWY (00000)	0.0	0.00	0.00	0.00	107,782.00	0.00	107,782.00
2004 Gravel	PENN CO HWY (00000)	0.0	0.00	0.00	0.00	143,127.00	0.00	143,127.00
2012 Reconstruct/Realign	SD DEPT OF TRANSP-FINANCE (57987)	0.0	0.00	0.00	0.00	72,340.30	0.00	72,340.30
2013 Reconstruct/Realign	SD DEPT OF TRANSP-FINANCE (57987)	0.0	0.00	0.00	0.00	39,919.40	0.00	39,919.40
2014 Reconstruct/Realign	SD DEPT OF TRANSP-FINANCE (57987)	0.0	0.00	0.00	0.00	50,953.90	0.00	50,953.90
2015 Reconstruct/Realign	SD DEPT OF TRANSP-FINANCE (57987)	0.0	0.00	0.00	0.00	22,634.80	0.00	22,634.80
2017 Reconstruct/Realign	SD DEPT OF TRANSP-FINANCE (57987)	0.0	0.00	0.00	0.00	7,704.46	0.00	7,704.46
2018 Reconstruct/Realign	SD DEPT OF TRANSP-FINANCE (57987)	0.0	0.00	0.00	0.00	12,753.00	0.00	12,753.00

# Pennington County SD

## Annual Cost Summary by Task - Work History

(Annual Task Summary Radio Button-see footer for custom filter)

Reporting Dates 01/01/1918 12/31/2023

\\HWY-PUBWRKSQL\PubWorks\Reports\CostTskByYear0383.rpt

		Labor Hrs	Labor Cost	Eqp Cost	Mat Cost	Con Cost	Overhead	Total Cost
<b>Roads-County</b>								
<b><u>Rochford Road S (G) 130602-Seven Hills Rd south to 0.57 mi S of Flag Mountain Rd</u></b>								
2019 Reconstruct/Realign	SD DEPT OF TRANSP-FINANCE (57987)	0.0	0.00	0.00	0.00	1,931.93	0.00	1,931.93
2020 Reconstruct/Realign	PENN CO WEED	0.0	0.00	0.00	0.00	4,671.50	470.49	5,141.99
2021 Reconstruct/Realign	SD DEPT OF TRANSP-FINANCE (57987)	0.0	0.00	0.00	0.00	959,315.81	131.43	959,447.24
2021 Mag Water	DUSTBUSTERS ENTERPRISES INC (65649)	41.5	1,034.43	2,740.00	2,919.32	0.00	1,149.64	7,843.40
2022 Reconstruct/Realign	INTERSTATE ENGINEERING INC. (65732)	0.0	0.00	0.00	0.00	775.61	116.25	891.86
2022 Utilities Moved	BH ELECTRIC COOPERATIVE INC (62478)	0.0	0.00	0.00	0.00	19,458.18	2,916.49	22,374.67
2023 Utilities Moved	BH ELECTRIC COOPERATIVE INC (62478)	0.0	0.00	0.00	0.00	81,410.52	16,801.89	98,212.41
<b><u>Rochford Road S (G) 130603-Rochford Rd south to Seven Hills Rd</u></b>								
1990 Gravel	PENN CO HWY (00000)	0.0	0.00	0.00	0.00	0.00	0.00	0.00
1992 Gravel	PENN CO HWY (00000)	0.0	0.00	0.00	0.00	91,398.20	0.00	91,398.20
1993 Gravel	PENN CO HWY (00000)	0.0	0.00	0.00	0.00	0.00	0.00	0.00
2001 Gravel	PENN CO HWY (00000)	0.0	0.00	0.00	0.00	12,408.30	0.00	12,408.30
2004 Reconstruct/Realign	PENN CO HWY (00000)	0.0	0.00	0.00	0.00	5,996.03	0.00	5,996.03
2004 Chip Seal	PENN CO HWY (00000)	0.0	0.00	0.00	0.00	4,424.63	0.00	4,424.63
2004 Gravel	PENN CO HWY (00000)	0.0	0.00	0.00	0.00	40,117.40	0.00	40,117.40
2012 Reconstruct/Realign	SD DEPT OF TRANSP-FINANCE (57987)	0.0	0.00	0.00	0.00	63,937.80	0.00	63,937.80
2013 Reconstruct/Realign	SD DEPT OF TRANSP-FINANCE (57987)	0.0	0.00	0.00	0.00	35,282.70	0.00	35,282.70
2014 Reconstruct/Realign	SD DEPT OF TRANSP-FINANCE (57987)	0.0	0.00	0.00	0.00	45,035.40	0.00	45,035.40
2015 Reconstruct/Realign	SD DEPT OF TRANSP-FINANCE (57987)	0.0	0.00	0.00	0.00	20,005.70	0.00	20,005.70
2017 Reconstruct/Realign	SD DEPT OF TRANSP-FINANCE (57987)	0.0	0.00	0.00	0.00	6,809.56	0.00	6,809.56
2018 Reconstruct/Realign	SD DEPT OF TRANSP-FINANCE (57987)	0.0	0.00	0.00	0.00	13,436.30	0.00	13,436.30
2019 Reconstruct/Realign	SD DEPT OF TRANSP-FINANCE (57987)	0.0	0.00	0.00	0.00	2,195.87	0.00	2,195.87
2020 Reconstruct/Realign	PENN CO WEED	0.0	0.00	0.00	0.00	4,128.89	416.60	4,545.49
2021 Reconstruct/Realign	SD DEPT OF TRANSP-FINANCE (57987)	0.0	0.00	0.00	0.00	847,888.96	116.37	848,005.33
2022 Reconstruct/Realign	INTERSTATE ENGINEERING INC. (65732)	0.0	0.00	0.00	0.00	2,326.83	308.81	2,635.64
2022 Utilities Moved	BH ELECTRIC COOPERATIVE INC (62478)	0.0	0.00	0.00	0.00	58,374.55	7,747.27	66,121.82
2023 Reconstruct/Realign	FIRST INTERSTATE BANK (59645)	0.0	0.00	0.00	0.00	1,708.66	312.25	2,020.91
<b><u>Rockerville Road S (AST) 123301-S Hwy 16 south to Neck Yoke Rd</u></b>								
1992 Chip Seal	PENN CO HWY (00000)	0.0	0.00	0.00	0.00	0.00	0.00	0.00
1998 Chip Seal	HILLS MATERIALS CO (00591)	0.0	0.00	0.00	0.00	10,965.20	0.00	10,965.20
2003 Chip Seal	HILLS MATERIALS CO (00591)	0.0	0.00	0.00	0.00	7,145.19	0.00	7,145.19
2003 Crack Seal	Roadway Services	0.0	0.00	0.00	0.00	2,121.78	0.00	2,121.78
2009 Chip Seal	HILLS MATERIALS CO (00591)	0.0	0.00	0.00	0.00	31,295.80	0.00	31,295.80
2016 Chip Seal	HILLS MATERIALS CO (00591)	0.0	0.00	0.00	0.00	13,296.70	0.00	13,296.70
2017 Chip Seal	HILLS MATERIALS CO (00591)	0.0	0.00	0.00	0.00	2,790.12	0.00	2,790.12

# Pennington County SD

## Annual Cost Summary by Task - Work History

(Annual Task Summary Radio Button-see footer for custom filter)

Reporting Dates 01/01/1918 12/31/2023

\\HWY-PUBWRKSQL\PubWorks\Reports\CostTskByYear0383.rpt

		Labor Hrs	Labor Cost	Eqp Cost	Mat Cost	Con Cost	Overhead	Total Cost
<b><u>Roads-County</u></b>								
<b><u>Rockerville Road S (AST) 123301-S Hwy 16 south to Neck Yoke Rd</u></b>								
2020 Pavement Marking	SD DEPT OF TRANSP-FINANCE (57987)	0.0	0.00	0.00	0.00	802.97	15.57	818.54
2021 Pavement Marking	SD DEPT OF TRANSP-FINANCE (57987)	0.0	0.00	0.00	0.00	1,899.71	14.50	1,914.21
2022 Chip Seal	SIMON CONTRACTORS OF SOUTH DAK	0.0	0.00	0.00	0.00	16,603.40	411.75	17,015.15
2022 Pavement Marking	SD DEPT OF TRANSP-FINANCE (57987)	0.0	0.00	0.00	0.00	2,111.90	52.37	2,164.27
2023 Pavement Marking	SD DEPT OF TRANSP-FINANCE (57987)	0.0	0.00	0.00	0.00	1,782.27	60.86	1,843.13
<b><u>Rockerville Road S (AST) 123302-Neck Yoke Rd southwest to Hwy 40</u></b>								
1992 Chip Seal	PENN CO HWY (00000)	0.0	0.00	0.00	0.00	0.00	0.00	0.00
1998 Chip Seal	HILLS MATERIALS CO (00591)	0.0	0.00	0.00	0.00	40,297.10	0.00	40,297.10
2003 Chip Seal	HILLS MATERIALS CO (00591)	0.0	0.00	0.00	0.00	46,348.10	0.00	46,348.10
2003 Crack Seal	Roadway Services	0.0	0.00	0.00	0.00	11,764.20	0.00	11,764.20
2009 Chip Seal	HILLS MATERIALS CO (00591)	0.0	0.00	0.00	0.00	114,532.00	0.00	114,532.00
2016 Chip Seal	HILLS MATERIALS CO (00591)	0.0	0.00	0.00	0.00	64,144.40	0.00	64,144.40
2017 Chip Seal	HILLS MATERIALS CO (00591)	0.0	0.00	0.00	0.00	14,775.30	0.00	14,775.30
2020 Pavement Marking	SD DEPT OF TRANSP-FINANCE (57987)	0.0	0.00	0.00	0.00	4,327.85	80.75	4,408.60
2021 Pavement Marking	SD DEPT OF TRANSP-FINANCE (57987)	0.0	0.00	0.00	0.00	10,105.01	75.19	10,180.20
2022 Chip Seal	SIMON CONTRACTORS OF SOUTH DAK	0.0	0.00	0.00	0.00	88,419.31	11,373.27	99,792.58
2022 Pavement Marking	SD DEPT OF TRANSP-FINANCE (57987)	0.0	0.00	0.00	0.00	11,315.34	1,455.48	12,770.82
2023 Pavement Marking	SD DEPT OF TRANSP-FINANCE (57987)	0.0	0.00	0.00	0.00	9,439.70	1,671.92	11,111.62
<b><u>Rolling Hills Drive (AC) 424803-Lindsey Dr southeast to end of cul-de-sac</u></b>								
1993 Chip Seal	PENN CO HWY (00000)	0.0	0.00	0.00	0.00	6,496.00	0.00	6,496.00
1998 Chip Seal	HILLS MATERIALS CO (00591)	0.0	0.00	0.00	0.00	3,631.90	0.00	3,631.90
2003 Chip Seal	HILLS MATERIALS CO (00591)	0.0	0.00	0.00	0.00	4,697.34	0.00	4,697.34
2009 Chip Seal	HILLS MATERIALS CO (00591)	0.0	0.00	0.00	0.00	10,136.00	0.00	10,136.00
2013 Overlay Mat	SIMON CONTRACTORS OF SOUTH DAK	0.0	0.00	0.00	0.00	47,182.50	0.00	47,182.50
2013 Crack Seal	Not Applicable	0.0	0.00	0.00	0.00	0.00	0.00	0.00
2016 Crack Seal	HIGHWAY IMPROVEMENT INC (58572)	0.0	0.00	0.00	0.00	1,544.04	0.00	1,544.04
2020 Crack Seal	HIGHWAY IMPROVEMENT INC (58572)	0.0	0.00	0.00	0.00	1,564.28	14.37	1,578.65
2021 Fog Seal	PENN CO HWY (in-house)	36.5	741.58	1,052.50	980.74	0.00	424.62	3,199.44
2021 Chip Seal	PETE LIEN & SONS INC (00993)	121.5	2,557.13	5,310.00	5,714.95	0.00	1,412.74	14,994.82
<b><u>Ross Court (AC) 426127-Reservoir Rd west to end of cul-de-sac</u></b>								
2001 Chip Seal	HILLS MATERIALS CO (00591)	0.0	0.00	0.00	0.00	1,115.23	0.00	1,115.23
2006 Chip Seal	HILLS MATERIALS CO (00591)	0.0	0.00	0.00	0.00	1,092.61	0.00	1,092.61
2012 Overlay Mat	SIMON CONTRACTORS OF SOUTH DAK	0.0	0.00	0.00	0.00	12,172.90	0.00	12,172.90
2015 Crack Seal	HIGHWAY IMPROVEMENT INC (58572)	0.0	0.00	0.00	0.00	195.91	0.00	195.91

**Pennington County SD**  
**Annual Cost Summary by Task - Work History**  
 (Annual Task Summary Radio Button-see footer for custom filter)

Reporting Dates 01/01/1918 12/31/2023

\\HWY-PUBWRKSQL\PubWorks\Reports\CostTskByYear0383.rpt

		Labor Hrs	Labor Cost	Eqp Cost	Mat Cost	Con Cost	Overhead	Total Cost
<b>Roads-County</b>								
<b>Ross Court (AC) 426127-Reservoir Rd west to end of cul-de-sac</b>								
2019 Crack Seal	ASTECH CORP (64650)	0.0	0.00	0.00	0.00	477.14	0.00	477.14
2020 Chip Seal	SIMON CONTRACTORS OF SOUTH DAKK	0.0	0.00	0.00	0.00	4,867.17	3.08	4,870.25
2023 Crack Seal	HIGHWAY IMPROVEMENT INC (58572)	0.0	0.00	0.00	0.00	407.76	1.38	409.14
<b>Russet Lane (AC) 427409-Jolly Ln east and south to Sherry Ct</b>								
2000 Chip Seal	HILLS MATERIALS CO (00591)	0.0	0.00	0.00	0.00	1,697.01	0.00	1,697.01
2008 Overlay Mat	HILLS MATERIALS CO (00591)	0.0	0.00	0.00	0.00	19,827.30	0.00	19,827.30
2015 Crack Seal	HIGHWAY IMPROVEMENT INC (58572)	0.0	0.00	0.00	0.00	215.63	0.00	215.63
2016 Chip Seal	HILLS MATERIALS CO (00591)	0.0	0.00	0.00	0.00	2,112.79	0.00	2,112.79
2017 Chip Seal	HILLS MATERIALS CO (00591)	0.0	0.00	0.00	0.00	372.59	0.00	372.59
2019 Crack Seal	ASTECH CORP (64650)	0.0	0.00	0.00	0.00	400.68	0.00	400.68
<b>Sage Creek Road (AC) 159001-Hwy 240, W 5.06 miles then S for 0.20 miles</b>								
1995 Chip Seal	HILLS MATERIALS CO (00591)	0.0	0.00	0.00	0.00	63,878.50	0.00	63,878.50
2000 Overlay Mat	HILLS MATERIALS CO (00591)	0.0	0.00	0.00	0.00	17,924.60	0.00	17,924.60
2001 Chip Seal	PENN CO HWY (00000)	0.0	0.00	0.00	0.00	52,967.80	0.00	52,967.80
2008 Chip Seal	HILLS MATERIALS CO (00591)	0.0	0.00	0.00	0.00	79,243.00	0.00	79,243.00
2010 Crack Seal	HIGHWAY IMPROVEMENT INC (58572)	0.0	0.00	0.00	0.00	21,728.00	0.00	21,728.00
2012 Overlay Mat	SIMON CONTRACTORS OF SOUTH DAKK	0.0	0.00	0.00	0.00	749,429.00	0.00	749,429.00
2012 Crack Seal	Not Applicable	0.0	0.00	0.00	0.00	0.00	0.00	0.00
2016 Crack Seal	HIGHWAY IMPROVEMENT INC (58572)	0.0	0.00	0.00	0.00	19,430.50	0.00	19,430.50
2019 Crack Seal	ASTECH CORP (64650)	0.0	0.00	0.00	0.00	27,518.90	0.00	27,518.90
2020 Fog Seal	PENN CO HWY (in-house)	51.9	1,070.37	1,945.00	10,192.18	0.00	1,851.46	15,059.00
2020 Chip Seal	SIMON CONTRACTORS OF SOUTH DAKK	640.5	13,888.86	37,629.38	55,818.80	0.00	14,679.93	122,016.97
2020 Pavement Marking	SD DEPT OF TRANSP-FINANCE (57987)	0.0	0.00	0.00	0.00	5,525.49	90.16	5,615.65
2021 Pavement Marking	SD DEPT OF TRANSP-FINANCE (57987)	0.0	0.00	0.00	0.00	11,237.57	83.95	11,321.52
2023 Crack Seal	HIGHWAY IMPROVEMENT INC (58572)	0.0	0.00	0.00	0.00	29,114.06	5,757.43	34,871.49
2023 Pavement Marking	SD DEPT OF TRANSP-FINANCE (57987)	0.0	0.00	0.00	0.00	8,791.17	1,738.49	10,529.66
<b>Sage Creek Road (AST) 159002-0.20 miles S of 237th St south to Park entrance livestock guard</b>								
1990 Gravel	PENN CO HWY (00000)	0.0	0.00	0.00	0.00	0.00	0.00	0.00
2001 Gravel	PENN CO HWY (00000)	0.0	0.00	0.00	0.00	33,035.90	0.00	33,035.90
2006 Gravel	PENN CO HWY (00000)	0.0	0.00	0.00	0.00	28,559.00	0.00	28,559.00
2008 Gravel	PENN CO HWY (00000)	0.0	0.00	0.00	0.00	1,622.52	0.00	1,622.52
2012 Chip Seal	PENN CO HWY (00000)	0.0	0.00	0.00	0.00	39,067.40	0.00	39,067.40
2012 Gravel	PENN CO HWY (00000)	0.0	0.00	0.00	0.00	38,565.90	0.00	38,565.90
2014 Chip Seal	PENN CO HWY (00000)	0.0	0.00	0.00	0.00	45,877.70	0.00	45,877.70



**Pennington County SD**  
**Annual Cost Summary by Task - Work History**  
 (Annual Task Summary Radio Button-see footer for custom filter)

Reporting Dates 01/01/1918 12/31/2023

\\HWY-PUBWRKSQL\PubWorks\Reports\CostTskByYear0383.rpt

		Labor Hrs	Labor Cost	Eqp Cost	Mat Cost	Con Cost	Overhead	Total Cost
<b><u>Roads-County</u></b>								
<b><u>Sage Creek Road (AST) 159004-181st Ave west then south to Bear Creek Rd</u></b>								
1998 Gravel	PENN CO HWY (00000)	0.0	0.00	0.00	0.00	53,273.20	0.00	53,273.20
2008 Gravel	PENN CO HWY (00000)	0.0	0.00	0.00	0.00	59,416.30	0.00	59,416.30
2013 Gravel	PENN CO HWY (00000)	0.0	0.00	0.00	0.00	68,119.60	0.00	68,119.60
2019 Gravel	PENN CO HWY (00000)	0.0	0.00	0.00	0.00	60,348.40	0.00	60,348.40
2020 Gravel	PENN CO HWY (in-house)	129.0	2,724.84	8,835.00	14,738.69	0.00	4,473.11	30,771.64
2023 Prime & Blotter	PENN CO HWY (in-house)	405.9	10,122.25	15,756.20	135,285.41	0.00	50,885.53	212,049.40
2023 Fog Seal	SIMON CONTRACTORS OF SOUTH DAK	101.1	2,623.55	2,851.50	26,335.49	0.00	10,497.63	42,308.18
2023 Chip Seal	SIMON CONTRACTORS OF SOUTH DAK	1,072.0	27,109.61	63,005.42	119,592.70	100.00	76,350.86	286,158.59
2023 Gravel Surface Stabili:	PENN CO HWY (in-house)	58.0	1,527.18	688.22	70,344.82	0.00	20,711.90	93,272.12
2023 Gravel	PENN CO HWY (in-house)	97.8	2,391.37	7,997.50	0.00	33.34	4,550.56	14,972.76
2023 Recycle/Pulverize	ALLSTATES PAVEMENT RECYCLING & ST/	0.0	0.00	0.00	0.00	109,984.90	29,715.33	139,700.23
2023 Asphalt Millings	MORRIS INC (66740)	805.5	19,342.73	61,342.50	31,914.00	0.00	44,453.16	157,052.35
2023 Pavement Marking	SD DEPT OF TRANSP-FINANCE (57987)	7.7	190.23	35.00	0.00	14,137.55	4,018.49	18,381.28
<b><u>Sage Creek Road (G) 159005-Bear Creek Rd southwest to E Hwy 44</u></b>								
1990 Gravel	PENN CO HWY (00000)	0.0	0.00	0.00	0.00	0.00	0.00	0.00
1998 Gravel	PENN CO HWY (00000)	0.0	0.00	0.00	0.00	0.00	0.00	0.00
2001 Gravel	PENN CO HWY (00000)	0.0	0.00	0.00	0.00	29,844.00	0.00	29,844.00
2007 Gravel	PENN CO HWY (00000)	0.0	0.00	0.00	0.00	22,720.80	0.00	22,720.80
2008 Gravel	PENN CO HWY (00000)	0.0	0.00	0.00	0.00	1,850.24	0.00	1,850.24
2013 Gravel	PENN CO HWY (00000)	0.0	0.00	0.00	0.00	77,070.60	0.00	77,070.60
2018 Gravel	PENN CO HWY (00000)	0.0	0.00	0.00	0.00	195,691.00	0.00	195,691.00
2023 Chip Seal	PENN CO HWY (in-house)	9.5	241.87	647.50	0.00	0.00	364.68	1,254.05
<b><u>Sage Creek Road (G) 359001-Y off Sage Creek Rd north to 237th St for 0.06 miles</u></b>								
2014 Gravel	PENN CO HWY (00000)	0.0	0.00	0.00	0.00	0.00	0.00	0.00
<b><u>Saint Germaine Road (G) 425801-E Hwy 44 south for 0.65 miles</u></b>								
1990 Gravel	PENN CO HWY (00000)	0.0	0.00	0.00	0.00	0.00	0.00	0.00
2016 Gravel	PENN CO HWY (00000)	0.0	0.00	0.00	0.00	12,260.30	0.00	12,260.30
2022 Gravel	PENN CO HWY (in-house)	115.5	2,607.82	9,800.00	5,803.25	0.00	2,273.89	20,484.96
<b><u>Saint Joseph Street (G) 529905-Main St southeast for 0.21 miles</u></b>								
2011 Gravel	PENN CO HWY (00000)	0.0	0.00	0.00	0.00	3,077.26	0.00	3,077.26
<b><u>San Bernardo Street (AC) 420430-Bonita Ln southeast for 0.07 miles</u></b>								
1997 Reconstruct/Realign	HOWIE, GORDON (63637)	0.0	0.00	0.00	0.00	0.00	0.00	0.00
2009 Chip Seal	HILLS MATERIALS CO (00591)	0.0	0.00	0.00	0.00	3,083.30	0.00	3,083.30



**Pennington County SD**  
**Annual Cost Summary by Task - Work History**  
 (Annual Task Summary Radio Button-see footer for custom filter)

Reporting Dates 01/01/1918 12/31/2023

\\HWY-PUBWRKSQL\PubWorks\Reports\CostTskByYear0383.rpt

		Labor Hrs	Labor Cost	Eqp Cost	Mat Cost	Con Cost	Overhead	Total Cost
<b><u>Roads-County</u></b>								
<b><u>San Bernardo Street (AC) 420430-Bonita Ln southeast for 0.07 miles</u></b>								
2010 Crack Seal	Not Applicable	0.0	0.00	0.00	0.00	0.00	0.00	0.00
2016 Crack Seal	HIGHWAY IMPROVEMENT INC (58572)	0.0	0.00	0.00	0.00	166.90	0.00	166.90
2019 Chip Seal	SIMON CONTRACTORS OF SOUTH DAKK	0.0	0.00	0.00	0.00	5,487.65	0.00	5,487.65
2022 Crack Seal	HIGHWAY IMPROVEMENT INC (58572)	0.0	0.00	0.00	0.00	232.37	0.44	232.81
<b><u>San Francisco Street (AC) 520401-La Crosse St east to Cambell St</u></b>								
2001 Overlay Mat	HILLS MATERIALS CO (00591)	0.0	0.00	0.00	0.00	45,739.40	0.00	45,739.40
2008 Chip Seal	HILLS MATERIALS CO (00591)	0.0	0.00	0.00	0.00	9,779.09	0.00	9,779.09
2010 Crack Seal	Not Applicable	0.0	0.00	0.00	0.00	0.00	0.00	0.00
2016 Crack Seal	HIGHWAY IMPROVEMENT INC (58572)	0.0	0.00	0.00	0.00	1,778.53	0.00	1,778.53
2017 Chip Seal	BITUMINOUS PAVING INC (62771)	0.0	0.00	0.00	0.00	10,974.90	0.00	10,974.90
2020 Crack Seal	HIGHWAY IMPROVEMENT INC (58572)	0.0	0.00	0.00	0.00	1,936.73	17.45	1,954.18
<b><u>Sand Creek Court (AC) 420431-O'Brien St southwest to end of cul-de-sac</u></b>								
2001 Chip Seal	HILLS MATERIALS CO (00591)	0.0	0.00	0.00	0.00	658.46	0.00	658.46
2009 Chip Seal	HILLS MATERIALS CO (00591)	0.0	0.00	0.00	0.00	1,671.60	0.00	1,671.60
2010 Crack Seal	Not Applicable	0.0	0.00	0.00	0.00	0.00	0.00	0.00
2016 Crack Seal	HIGHWAY IMPROVEMENT INC (58572)	0.0	0.00	0.00	0.00	301.77	0.00	301.77
2020 Crack Seal	HIGHWAY IMPROVEMENT INC (58572)	0.0	0.00	0.00	0.00	141.53	1.37	142.90
<b><u>Saturn Drive (AC) 426128-525' W of Sprucewood St, E to Sprucewood St</u></b>								
2000 Chip Seal	HILLS MATERIALS CO (00591)	0.0	0.00	0.00	0.00	1,089.29	0.00	1,089.29
2005 Chip Seal	Road Guy	0.0	0.00	0.00	0.00	1,754.25	0.00	1,754.25
2012 Crack Seal	HIGHWAY IMPROVEMENT INC (58572)	0.0	0.00	0.00	0.00	1,039.18	0.00	1,039.18
2013 Overlay Mat	SIMON CONTRACTORS OF SOUTH DAKK	0.0	0.00	0.00	0.00	19,175.10	0.00	19,175.10
2016 Crack Seal	HIGHWAY IMPROVEMENT INC (58572)	0.0	0.00	0.00	0.00	81.57	0.00	81.57
2020 Crack Seal	HIGHWAY IMPROVEMENT INC (58572)	0.0	0.00	0.00	0.00	361.28	3.42	364.70
2022 Chip Seal	SIMON CONTRACTORS OF SOUTH DAKK	0.0	0.00	0.00	0.00	2,735.38	7.45	2,742.83
<b><u>Saturn Drive (AC) 426130-Sprucewood St, E inc. cul-de-sac to Reservoir Rd</u></b>								
2000 Chip Seal	HILLS MATERIALS CO (00591)	0.0	0.00	0.00	0.00	1,517.18	0.00	1,517.18
2005 Chip Seal	Road Guy	0.0	0.00	0.00	0.00	1,810.06	0.00	1,810.06
2012 Crack Seal	HIGHWAY IMPROVEMENT INC (58572)	0.0	0.00	0.00	0.00	1,595.94	0.00	1,595.94
2013 Overlay Mat	SIMON CONTRACTORS OF SOUTH DAKK	0.0	0.00	0.00	0.00	28,145.20	0.00	28,145.20
2016 Crack Seal	HIGHWAY IMPROVEMENT INC (58572)	0.0	0.00	0.00	0.00	368.59	0.00	368.59
2020 Crack Seal	HIGHWAY IMPROVEMENT INC (58572)	0.0	0.00	0.00	0.00	525.15	5.47	530.62
2022 Chip Seal	SIMON CONTRACTORS OF SOUTH DAKK	0.0	0.00	0.00	0.00	3,703.75	16.15	3,719.90

**Pennington County SD**  
**Annual Cost Summary by Task - Work History**  
 (Annual Task Summary Radio Button-see footer for custom filter)

Reporting Dates 01/01/1918 12/31/2023

\\HWY-PUBWRKSQL\PubWorks\Reports\CostTskByYear0383.rpt

		Labor Hrs	Labor Cost	Eqp Cost	Mat Cost	Con Cost	Overhead	Total Cost
<b><u>Roads-County</u></b>								
<b><u>Saturn Drive (AST) 426129-Reservoir Rd, E then SE to Gemini St</u></b>								
2000 Chip Seal	HILLS MATERIALS CO (00591)	0.0	0.00	0.00	0.00	2,925.99	0.00	2,925.99
2005 Chip Seal	Road Guy	0.0	0.00	0.00	0.00	3,479.50	0.00	3,479.50
2011 Chip Seal	BITUMINOUS PAVING INC (62771)	0.0	0.00	0.00	0.00	6,190.41	0.00	6,190.41
2017 Chip Seal	BITUMINOUS PAVING INC (62771)	0.0	0.00	0.00	0.00	5,306.47	0.00	5,306.47
<b><u>Savannah Street (AC) 420455-465' N of Dylan Dr, SE to Williams St</u></b>								
2012 Crack Seal	HIGHWAY IMPROVEMENT INC (58572)	0.0	0.00	0.00	0.00	143.86	0.00	143.86
2014 Chip Seal	BITUMINOUS PAVING INC (62771)	0.0	0.00	0.00	0.00	16,431.10	0.00	16,431.10
2018 Crack Seal	ASTECH CORP (64650)	0.0	0.00	0.00	0.00	266.10	0.00	266.10
2022 Chip Seal	SIMON CONTRACTORS OF SOUTH DAKK	0.0	0.00	0.00	0.00	9,695.06	110.97	9,806.03
<b><u>School Drive (AST) 427410-Twilight Dr southeast to Jolly Ln</u></b>								
1998 Chip Seal	HILLS MATERIALS CO (00591)	0.0	0.00	0.00	0.00	5,067.04	0.00	5,067.04
2005 Chip Seal	Road Guy	0.0	0.00	0.00	0.00	6,334.34	0.00	6,334.34
2011 Chip Seal	BITUMINOUS PAVING INC (62771)	0.0	0.00	0.00	0.00	12,527.80	0.00	12,527.80
2017 Chip Seal	BITUMINOUS PAVING INC (62771)	0.0	0.00	0.00	0.00	9,812.49	0.00	9,812.49
<b><u>Schroeder Road (AST) 224601-Ridgeland Loop northeast to Nemo Rd</u></b>								
1997 Chip Seal	PENN CO HWY (00000)	0.0	0.00	0.00	0.00	19,438.20	0.00	19,438.20
2001 Reconstruct/Realign	ZANDSTRA CONSTRUCTION INC (64763)	0.0	0.00	0.00	0.00	23,000.00	0.00	23,000.00
2002 Chip Seal	HILLS MATERIALS CO (00591)	0.0	0.00	0.00	0.00	17,074.00	0.00	17,074.00
2004 Crack Seal	Roadway Services	0.0	0.00	0.00	0.00	3,161.39	0.00	3,161.39
2008 Chip Seal	HILLS MATERIALS CO (00591)	0.0	0.00	0.00	0.00	29,774.10	0.00	29,774.10
2014 Chip Seal	BITUMINOUS PAVING INC (62771)	0.0	0.00	0.00	0.00	45,144.70	0.00	45,144.70
2020 Chip Seal	SIMON CONTRACTORS OF SOUTH DAKK	0.0	0.00	0.00	0.00	36,819.23	56.46	36,875.69
2020 Pavement Marking	SD DEPT OF TRANSP-FINANCE (57987)	0.0	0.00	0.00	0.00	1,932.56	28.23	1,960.79
2021 Pavement Marking	SD DEPT OF TRANSP-FINANCE (57987)	0.0	0.00	0.00	0.00	3,763.76	26.29	3,790.05
2023 Pavement Marking	SD DEPT OF TRANSP-FINANCE (57987)	0.0	0.00	0.00	0.00	3,002.48	185.90	3,188.38
<b><u>Schroeder Road (G) 424603-0.25 mi W of Ridgeland Loop, W to Ridgeland Loop</u></b>								
1990 Gravel	Unknown	0.0	0.00	0.00	0.00	0.00	0.00	0.00
2010 Gravel	PENN CO HWY (00000)	0.0	0.00	0.00	0.00	7,909.98	0.00	7,909.98
<b><u>Serenity Court (AC) 420432-Plateau Ln west to end of cul-de-sac</u></b>								
2000 Chip Seal	HILLS MATERIALS CO (00591)	0.0	0.00	0.00	0.00	1,911.04	0.00	1,911.04
2007 Chip Seal	HILLS MATERIALS CO (00591)	0.0	0.00	0.00	0.00	2,925.44	0.00	2,925.44
2014 Crack Seal	HIGHWAY IMPROVEMENT INC (58572)	0.0	0.00	0.00	0.00	3,205.19	0.00	3,205.19
2015 Chip Seal	HILLS MATERIALS CO (00591)	0.0	0.00	0.00	0.00	7,657.90	0.00	7,657.90

**Pennington County SD**  
**Annual Cost Summary by Task - Work History**  
 (Annual Task Summary Radio Button-see footer for custom filter)

Reporting Dates 01/01/1918 12/31/2023

\\HWY-PUBWRKSQL\PubWorks\Reports\CostTskByYear0383.rpt

		Labor Hrs	Labor Cost	Eqp Cost	Mat Cost	Con Cost	Overhead	Total Cost
<b><u>Roads-County</u></b>								
<b><u>Serenity Court (AC) 420432-Plateau Ln west to end of cul-de-sac</u></b>								
2018 Crack Seal	ASTECH CORP (64650)	0.0	0.00	0.00	0.00	2,104.13	0.00	2,104.13
2022 Crack Seal	HIGHWAY IMPROVEMENT INC (58572)	0.0	0.00	0.00	0.00	522.83	1.99	524.82
2023 Chip Seal	SIMON CONTRACTORS OF SOUTH DAKK	0.0	0.00	0.00	0.00	9,423.92	49.51	9,473.43
<b><u>Shad Street (AC) 420456-Ethan Ct east and south to Mercury Dr</u></b>								
2011 Chip Seal	BITUMINOUS PAVING INC (62771)	0.0	0.00	0.00	0.00	9,479.17	0.00	9,479.17
2015 Crack Seal	HIGHWAY IMPROVEMENT INC (58572)	0.0	0.00	0.00	0.00	312.26	0.00	312.26
2020 Crack Seal	HIGHWAY IMPROVEMENT INC (58572)	0.0	0.00	0.00	0.00	1,102.44	10.27	1,112.71
<b><u>Shannon Court (AC) 420620-Plateau Ln south to end of cul-de-sac</u></b>								
2000 Crack Seal	HIGHWAY IMPROVEMENT INC (58572)	0.0	0.00	0.00	0.00	791.93	0.00	791.93
2001 Chip Seal	HILLS MATERIALS CO (00591)	0.0	0.00	0.00	0.00	1,034.92	0.00	1,034.92
2008 Overlay Mat	HILLS MATERIALS CO (00591)	0.0	0.00	0.00	0.00	13,572.80	0.00	13,572.80
2015 Crack Seal	HIGHWAY IMPROVEMENT INC (58572)	0.0	0.00	0.00	0.00	128.21	0.00	128.21
2019 Chip Seal	SIMON CONTRACTORS OF SOUTH DAKK	0.0	0.00	0.00	0.00	5,714.24	0.00	5,714.24
2022 Crack Seal	HIGHWAY IMPROVEMENT INC (58572)	0.0	0.00	0.00	0.00	232.37	0.38	232.75
<b><u>Sharp Drive (AC) 420621-Neff Dr south to Twilight Dr</u></b>								
2001 Overlay Mat	HILLS MATERIALS CO (00591)	0.0	0.00	0.00	0.00	8,778.47	0.00	8,778.47
2008 Chip Seal	HILLS MATERIALS CO (00591)	0.0	0.00	0.00	0.00	4,384.64	0.00	4,384.64
2015 Crack Seal	HIGHWAY IMPROVEMENT INC (58572)	0.0	0.00	0.00	0.00	1,519.17	0.00	1,519.17
2016 Chip Seal	HILLS MATERIALS CO (00591)	0.0	0.00	0.00	0.00	80.88	0.00	80.88
2017 Chip Seal	HILLS MATERIALS CO (00591)	0.0	0.00	0.00	0.00	4,763.39	0.00	4,763.39
2019 Crack Seal	ASTECH CORP (64650)	0.0	0.00	0.00	0.00	672.05	0.00	672.05
2023 Crack Seal	HIGHWAY IMPROVEMENT INC (58572)	0.0	0.00	0.00	0.00	1,467.93	14.32	1,482.25
<b><u>Sharp Lane (AC) 420622-Sharp Dr northeast to end of cul-de-sac</u></b>								
2001 Overlay Mat	HILLS MATERIALS CO (00591)	0.0	0.00	0.00	0.00	24,275.80	0.00	24,275.80
2008 Chip Seal	HILLS MATERIALS CO (00591)	0.0	0.00	0.00	0.00	2,157.11	0.00	2,157.11
2015 Crack Seal	HIGHWAY IMPROVEMENT INC (58572)	0.0	0.00	0.00	0.00	229.44	0.00	229.44
2016 Chip Seal	HILLS MATERIALS CO (00591)	0.0	0.00	0.00	0.00	80.86	0.00	80.86
2017 Chip Seal	HILLS MATERIALS CO (00591)	0.0	0.00	0.00	0.00	1,592.50	0.00	1,592.50
2019 Crack Seal	ASTECH CORP (64650)	0.0	0.00	0.00	0.00	437.29	0.00	437.29
2023 Crack Seal	HIGHWAY IMPROVEMENT INC (58572)	0.0	0.00	0.00	0.00	407.76	1.07	408.83
<b><u>Sharpe Road (G) 249801-Hwy 1416 south to Base Line Rd</u></b>								
2000 Gravel	PENN CO HWY (00000)	0.0	0.00	0.00	0.00	3,491.30	0.00	3,491.30
2001 Gravel	PENN CO HWY (00000)	0.0	0.00	0.00	0.00	8,208.41	0.00	8,208.41

**Pennington County SD**  
**Annual Cost Summary by Task - Work History**  
 (Annual Task Summary Radio Button-see footer for custom filter)

Reporting Dates 01/01/1918 12/31/2023

\\HWY-PUBWRKSQL\PubWorks\Reports\CostTskByYear0383.rpt

		Labor Hrs	Labor Cost	Eqp Cost	Mat Cost	Con Cost	Overhead	Total Cost
<b>Roads-County</b>								
<b>Sharpe Road (G) 249801-Hwy 1416 south to Base Line Rd</b>								
2008 Gravel	PENN CO HWY (00000)	0.0	0.00	0.00	0.00	42,475.80	0.00	42,475.80
2017 Gravel	PENN CO HWY (00000)	0.0	0.00	0.00	0.00	136,384.00	0.00	136,384.00
<b>Shayla Court (AC) 420457-Teak Dr northeast to end of cul-de-sac</b>								
2013 Crack Seal	HIGHWAY IMPROVEMENT INC (58572)	0.0	0.00	0.00	0.00	67.80	0.00	67.80
2014 Chip Seal	BITUMINOUS PAVING INC (62771)	0.0	0.00	0.00	0.00	6,911.33	0.00	6,911.33
2017 Crack Seal	HIGHWAY IMPROVEMENT INC (58572)	0.0	0.00	0.00	0.00	90.43	0.00	90.43
2020 Crack Seal	HIGHWAY IMPROVEMENT INC (58572)	0.0	0.00	0.00	0.00	290.51	2.40	292.91
2022 Chip Seal	SIMON CONTRACTORS OF SOUTH DAK	0.0	0.00	0.00	0.00	2,202.00	4.20	2,206.20
<b>Sheridan Lake Road (AC) 122801-Albertta Dr east to 270' south of Wildwood Dr</b>								
1997 Chip Seal	HILLS MATERIALS CO (00591)	0.0	0.00	0.00	0.00	27,156.40	0.00	27,156.40
2000 Crack Seal	HIGHWAY IMPROVEMENT INC (58572)	0.0	0.00	0.00	0.00	4,819.80	0.00	4,819.80
2001 Overlay Mat	HILLS MATERIALS CO (00591)	0.0	0.00	0.00	0.00	22,119.10	0.00	22,119.10
2004 Overlay Mat	HILLS MATERIALS CO (00591)	0.0	0.00	0.00	0.00	408,968.00	0.00	408,968.00
2012 Chip Seal	Jensen Rock Sand & Gravel	0.0	0.00	0.00	0.00	91,772.60	0.00	91,772.60
2012 Crack Seal	HIGHWAY IMPROVEMENT INC (58572)	0.0	0.00	0.00	0.00	13,208.40	0.00	13,208.40
2016 Crack Seal	HIGHWAY IMPROVEMENT INC (58572)	0.0	0.00	0.00	0.00	1,711.11	0.00	1,711.11
2019 Crack Seal	ASTECH CORP (64650)	0.0	0.00	0.00	0.00	10,286.50	0.00	10,286.50
2020 Pavement Marking	SD DEPT OF TRANSP-FINANCE (57987)	0.0	0.00	0.00	0.00	2,014.22	38.15	2,052.37
2021 Pavement Marking	SD DEPT OF TRANSP-FINANCE (57987)	0.0	0.00	0.00	0.00	6,204.09	35.53	6,239.62
2022 Chip Seal	SIMON CONTRACTORS OF SOUTH DAK	0.0	0.00	0.00	0.00	76,863.11	4,671.10	81,534.21
2022 Pavement Marking	SD DEPT OF TRANSP-FINANCE (57987)	2.0	52.36	35.00	0.00	5,335.33	368.72	5,791.41
2023 Pavement Marking	SD DEPT OF TRANSP-FINANCE (57987)	0.0	0.00	0.00	0.00	1,668.66	139.63	1,808.29
<b>Sheridan Lake Road (AC) 122802-Victoria Lake Rd east to Albertta Dr</b>								
1998 Chip Seal	HILLS MATERIALS CO (00591)	0.0	0.00	0.00	0.00	20,877.60	0.00	20,877.60
2005 Chip Seal	Road Guy	0.0	0.00	0.00	0.00	33,494.20	0.00	33,494.20
2005 Crack Seal	Roadway Services	0.0	0.00	0.00	0.00	9,127.54	0.00	9,127.54
2013 Reconstruct/Realign	SD DEPT OF TRANSP-FINANCE (57987)	0.0	0.00	0.00	0.00	11,779.70	0.00	11,779.70
2014 Crack Seal	Not Applicable	0.0	0.00	0.00	0.00	0.00	0.00	0.00
2020 Reconstruct/Realign	SD DEPT OF TRANSP-FINANCE (57987)	0.0	0.00	0.00	0.00	15,061.44	43.11	15,104.55
2020 Pavement Marking	SD DEPT OF TRANSP-FINANCE (57987)	0.0	0.00	0.00	0.00	1,796.46	43.11	1,839.57
2021 Reconstruct/Realign	SD DEPT OF TRANSP-FINANCE (57987)	0.0	0.00	0.00	0.00	1,475,042.21	80.29	1,475,122.50
2021 Utilities Moved	BH ELECTRIC COOPERATIVE INC (62478)	0.0	0.00	0.00	0.00	33,333.39	20.07	33,353.46
2021 Pavement Marking	SD DEPT OF TRANSP-FINANCE (57987)	0.0	0.00	0.00	0.00	6,990.65	40.15	7,030.80
2022 Reconstruct/Realign	SD DEPT OF TRANSP-FINANCE (57987)	0.0	0.00	0.00	0.00	868,582.33	59,649.63	928,231.96

# Pennington County SD

## Annual Cost Summary by Task - Work History

(Annual Task Summary Radio Button-see footer for custom filter)

Reporting Dates 01/01/1918 12/31/2023

\\HWY-PUBWRKSQL\PubWorks\Reports\CostTskByYear0383.rpt

		Labor Hrs	Labor Cost	Eqp Cost	Mat Cost	Con Cost	Overhead	Total Cost
<b>Roads-County</b>								
<b><u>Sheridan Lake Road (AC) 122802-Victoria Lake Rd east to Alberta Dr</u></b>								
2022 Pavement Marking	PENN CO HWY (in-house)	11.5	287.25	245.00	0.00	0.00	251.48	783.72
2023 Reconstruct/Realign	SD DEPT OF TRANSP-FINANCE (57987)	0.0	0.00	0.00	0.00	27,154.18	2,567.75	29,721.93
<b><u>Sheridan Lake Road (AC) 122803-Boulder Hill Rd northeast to Victoria Lake Rd</u></b>								
1998 Chip Seal	HILLS MATERIALS CO (00591)	0.0	0.00	0.00	0.00	45,317.70	0.00	45,317.70
2005 Chip Seal	Road Guy	0.0	0.00	0.00	0.00	68,709.80	0.00	68,709.80
2005 Crack Seal	Roadway Services	0.0	0.00	0.00	0.00	6,646.41	0.00	6,646.41
2013 Reconstruct/Realign	SD DEPT OF TRANSP-FINANCE (57987)	0.0	0.00	0.00	0.00	25,569.50	0.00	25,569.50
2014 Crack Seal	Not Applicable	0.0	0.00	0.00	0.00	0.00	0.00	0.00
2020 Pavement Marking	SD DEPT OF TRANSP-FINANCE (57987)	0.0	0.00	0.00	0.00	2,830.79	68.09	2,898.88
2021 Reconstruct/Realign	SD DEPT OF TRANSP-FINANCE (57987)	14.0	284.76	510.00	527.02	2,943,047.22	401.25	2,944,770.25
2021 Utilities Moved	BH ELECTRIC COOPERATIVE INC (62478)	0.0	0.00	0.00	0.00	33,333.39	31.70	33,365.09
2021 Pavement Marking	SD DEPT OF TRANSP-FINANCE (57987)	0.0	0.00	0.00	0.00	310.60	31.70	342.30
2022 Reconstruct/Realign	SD DEPT OF TRANSP-FINANCE (57987)	0.0	0.00	0.00	550.67	1,372,169.77	148,888.58	1,521,609.02
2022 Pavement Marking	MENARDS (41408)	2.0	52.36	35.00	19.90	0.00	50.81	158.07
2023 Reconstruct/Realign	SD DEPT OF TRANSP-FINANCE (57987)	0.0	0.00	0.00	0.00	42,886.36	6,404.97	49,291.33
<b><u>Sheridan Lake Road (AC) 122804-Hwy 385 east to Boulder Hill Rd</u></b>								
1998 Chip Seal	HILLS MATERIALS CO (00591)	0.0	0.00	0.00	0.00	29,162.40	0.00	29,162.40
2005 Chip Seal	Road Guy	0.0	0.00	0.00	0.00	48,272.90	0.00	48,272.90
2005 Crack Seal	Roadway Services	0.0	0.00	0.00	0.00	6,332.17	0.00	6,332.17
2013 Reconstruct/Realign	SD DEPT OF TRANSP-FINANCE (57987)	0.0	0.00	0.00	0.00	16,454.20	0.00	16,454.20
2014 Crack Seal	Not Applicable	0.0	0.00	0.00	0.00	0.00	0.00	0.00
2020 Pavement Marking	SD DEPT OF TRANSP-FINANCE (57987)	0.0	0.00	0.00	0.00	4,736.13	87.08	4,823.21
2021 Reconstruct/Realign	SD DEPT OF TRANSP-FINANCE (57987)	0.0	0.00	0.00	0.00	2,332,997.60	162.17	2,333,159.77
2021 Utilities Moved	BH ELECTRIC COOPERATIVE INC (62478)	0.0	0.00	0.00	0.00	33,333.40	40.54	33,373.94
2021 Pavement Marking	SD DEPT OF TRANSP-FINANCE (57987)	0.0	0.00	0.00	0.00	519.66	40.54	560.20
2022 Reconstruct/Realign	SD DEPT OF TRANSP-FINANCE (57987)	0.0	0.00	0.00	0.00	1,754,398.38	243,356.07	1,997,754.45
2022 Pavement Marking	PENN CO HWY (in-house)	9.0	235.62	157.50	0.00	0.00	230.83	623.95
2023 Reconstruct/Realign	SD DEPT OF TRANSP-FINANCE (57987)	0.0	0.00	0.00	0.00	54,847.11	10,475.78	65,322.89
<b><u>Sherman Street (G/AST) 529904-Silver City Rd south for 0.15 miles</u></b>								
2007 Chip Seal	Not Applicable	0.0	0.00	0.00	0.00	0.00	0.00	0.00
2011 Gravel	PENN CO HWY (00000)	0.0	0.00	0.00	0.00	3,218.45	0.00	3,218.45
2013 Chip Seal	HILLS MATERIALS CO (00591)	0.0	0.00	0.00	0.00	3,480.97	0.00	3,480.97
2019 Chip Seal	SIMON CONTRACTORS OF SOUTH DAKC	0.0	0.00	0.00	0.00	5,401.62	0.00	5,401.62
2020 Pavement Marking	SD DEPT OF TRANSP-FINANCE (57987)	0.0	0.00	0.00	0.00	81.66	2.57	84.23

**Pennington County SD**  
**Annual Cost Summary by Task - Work History**  
 (Annual Task Summary Radio Button-see footer for custom filter)

Reporting Dates 01/01/1918 12/31/2023

\\HWY-PUBWRKSQL\PubWorks\Reports\CostTskByYear0383.rpt

		Labor Hrs	Labor Cost	Eqp Cost	Mat Cost	Con Cost	Overhead	Total Cost
<b><u>Roads-County</u></b>								
<b><u>Sherman Street (G/AST) 529904-Silver City Rd south for 0.15 miles</u></b>								
2021 Pavement Marking	SD DEPT OF TRANSP-FINANCE (57987)	0.0	0.00	0.00	0.00	151.98	2.39	154.37
2023 Pavement Marking	SD DEPT OF TRANSP-FINANCE (57987)	0.0	0.00	0.00	0.00	27.81	0.16	27.97
<b><u>Sherry Court (AC) 427412-Jolly Ln east to end of cul-de-sac</u></b>								
1996 Overlay Mat	HILLS MATERIALS CO (00591)	0.0	0.00	0.00	0.00	8,472.01	0.00	8,472.01
2001 Overlay Mat	HILLS MATERIALS CO (00591)	0.0	0.00	0.00	0.00	4,501.32	0.00	4,501.32
2008 Chip Seal	HILLS MATERIALS CO (00591)	0.0	0.00	0.00	0.00	2,074.72	0.00	2,074.72
2015 Crack Seal	HIGHWAY IMPROVEMENT INC (58572)	0.0	0.00	0.00	0.00	1,369.29	0.00	1,369.29
2016 Chip Seal	HILLS MATERIALS CO (00591)	0.0	0.00	0.00	0.00	1,625.49	0.00	1,625.49
2017 Chip Seal	HILLS MATERIALS CO (00591)	0.0	0.00	0.00	0.00	162.72	0.00	162.72
2019 Crack Seal	ASTECH CORP (64650)	0.0	0.00	0.00	0.00	1,281.57	0.00	1,281.57
<b><u>Shields Road (AST) 421701-W Hwy 44 south reconnecting to W Hwy 44</u></b>								
1993 Chip Seal	PENN CO HWY (00000)	0.0	0.00	0.00	0.00	7,393.96	0.00	7,393.96
1998 Chip Seal	HILLS MATERIALS CO (00591)	0.0	0.00	0.00	0.00	3,601.69	0.00	3,601.69
2003 Chip Seal	HILLS MATERIALS CO (00591)	0.0	0.00	0.00	0.00	3,834.85	0.00	3,834.85
2009 Chip Seal	HILLS MATERIALS CO (00591)	0.0	0.00	0.00	0.00	9,270.08	0.00	9,270.08
2017 Chip Seal	BITUMINOUS PAVING INC (62771)	0.0	0.00	0.00	0.00	7,636.08	0.00	7,636.08
<b><u>Shiloh Court (AC) 420433-Johnston Dr south to end of cul-de-sac</u></b>								
1998 Reconstruct/Realign	HOWIE, GORDON (63637)	0.0	0.00	0.00	0.00	0.00	0.00	0.00
2009 Chip Seal	HILLS MATERIALS CO (00591)	0.0	0.00	0.00	0.00	2,121.83	0.00	2,121.83
2015 Crack Seal	HIGHWAY IMPROVEMENT INC (58572)	0.0	0.00	0.00	0.00	368.14	0.00	368.14
2019 Chip Seal	SIMON CONTRACTORS OF SOUTH DAKK	0.0	0.00	0.00	0.00	4,852.44	0.00	4,852.44
2022 Crack Seal	HIGHWAY IMPROVEMENT INC (58572)	0.0	0.00	0.00	0.00	58.09	0.03	58.12
<b><u>Shorb Road (G) 423802-Murphy Rd south to Custer County Line</u></b>								
1994 Gravel	PENN CO HWY (00000)	0.0	0.00	0.00	0.00	0.00	0.00	0.00
2007 Gravel	PENN CO HWY (00000)	0.0	0.00	0.00	0.00	11,541.70	0.00	11,541.70
2016 Gravel	PENN CO HWY (00000)	0.0	0.00	0.00	0.00	25,147.30	0.00	25,147.30
<b><u>Silver City Road (AST) 329901-Hwy 385 southeast to Sherman St</u></b>								
1996 Chip Seal	PENN CO HWY (00000)	0.0	0.00	0.00	0.00	45,826.10	0.00	45,826.10
2002 Chip Seal	HILLS MATERIALS CO (00591)	0.0	0.00	0.00	0.00	52,135.00	0.00	52,135.00
2005 Crack Seal	Roadway Services	0.0	0.00	0.00	0.00	4,852.61	0.00	4,852.61
2007 Chip Seal	HILLS MATERIALS CO (00591)	0.0	0.00	0.00	0.00	78,405.80	0.00	78,405.80
2013 Chip Seal	HILLS MATERIALS CO (00591)	0.0	0.00	0.00	0.00	100,603.00	0.00	100,603.00
2019 Chip Seal	SIMON CONTRACTORS OF SOUTH DAKK	0.0	0.00	0.00	0.00	122,259.00	0.00	122,259.00

**Pennington County SD**  
**Annual Cost Summary by Task - Work History**  
 (Annual Task Summary Radio Button-see footer for custom filter)

Reporting Dates 01/01/1918 12/31/2023

\\HWY-PUBWRKSQL\PubWorks\Reports\CostTskByYear0383.rpt

		Labor Hrs	Labor Cost	Eqp Cost	Mat Cost	Con Cost	Overhead	Total Cost
<b><u>Roads-County</u></b>								
<b><u>Silver City Road (AST) 329901-Hwy 385 southeast to Sherman St</u></b>								
2020 Pavement Marking	SD DEPT OF TRANSP-FINANCE (57987)	0.0	0.00	0.00	0.00	4,395.90	78.70	4,474.60
2021 Pavement Marking	SD DEPT OF TRANSP-FINANCE (57987)	0.0	0.00	0.00	0.00	10,183.98	73.28	10,257.26
2023 Pavement Marking	SD DEPT OF TRANSP-FINANCE (57987)	0.0	0.00	0.00	0.00	8,100.39	1,398.23	9,498.62
<b><u>Silver City Road (G) 329902-Sherman St west to 0.40 miles west of Sherman St</u></b>								
2009 Gravel	PENN CO HWY (00000)	0.0	0.00	0.00	0.00	18,590.30	0.00	18,590.30
2011 Gravel	PENN CO HWY (00000)	0.0	0.00	0.00	0.00	7,987.29	0.00	7,987.29
<b><u>Silver Fox Spur (AST) 428804-Wilderness Canyon Rd west to end of cul-de-sac</u></b>								
1993 Chip Seal	HILLS MATERIALS CO (00591)	0.0	0.00	0.00	0.00	2,610.70	0.00	2,610.70
2004 Chip Seal	PENN CO HWY (00000)	0.0	0.00	0.00	0.00	8,108.97	0.00	8,108.97
2010 Chip Seal	PENN CO HWY (00000)	0.0	0.00	0.00	0.00	11,337.00	0.00	11,337.00
2016 Chip Seal	HILLS MATERIALS CO (00591)	0.0	0.00	0.00	0.00	4,262.40	0.00	4,262.40
2017 Chip Seal	HILLS MATERIALS CO (00591)	0.0	0.00	0.00	0.00	691.07	0.00	691.07
2022 Chip Seal	SIMON CONTRACTORS OF SOUTH DAKK	0.0	0.00	0.00	0.00	4,633.61	34.09	4,667.70
<b><u>Silver Mountain Road (AC) 323301-S Hwy 16 southwest reconnecting to S Hwy 16</u></b>								
1998 Chip Seal	HILLS MATERIALS CO (00591)	0.0	0.00	0.00	0.00	19,220.60	0.00	19,220.60
2005 Chip Seal	Road Guy	0.0	0.00	0.00	0.00	27,125.80	0.00	27,125.80
2012 Crack Seal	HIGHWAY IMPROVEMENT INC (58572)	0.0	0.00	0.00	0.00	12,539.00	0.00	12,539.00
2013 Overlay Mat	SIMON CONTRACTORS OF SOUTH DAKK	0.0	0.00	0.00	0.00	232,265.00	0.00	232,265.00
2016 Crack Seal	HIGHWAY IMPROVEMENT INC (58572)	0.0	0.00	0.00	0.00	5,539.36	0.00	5,539.36
2020 Crack Seal	HIGHWAY IMPROVEMENT INC (58572)	0.0	0.00	0.00	0.00	7,650.09	71.52	7,721.61
2020 Pavement Marking	SD DEPT OF TRANSP-FINANCE (57987)	0.0	0.00	0.00	0.00	1,878.12	35.76	1,913.88
2021 Pavement Marking	SD DEPT OF TRANSP-FINANCE (57987)	0.0	0.00	0.00	0.00	4,472.89	33.30	4,506.19
2022 Chip Seal	SIMON CONTRACTORS OF SOUTH DAKK	0.0	0.00	0.00	0.00	39,526.13	2,251.27	41,777.40
2022 Pavement Marking	SD DEPT OF TRANSP-FINANCE (57987)	0.0	0.00	0.00	0.00	4,846.26	276.03	5,122.29
2023 Pavement Marking	SD DEPT OF TRANSP-FINANCE (57987)	0.0	0.00	0.00	0.00	4,143.38	324.95	4,468.33
<b><u>Slate Prairie Road (G/AC) 330701-S Rochford Rd southeast to Deerfield Rd</u></b>								
1995 Gravel	PENN CO HWY (00000)	0.0	0.00	0.00	0.00	66,831.10	0.00	66,831.10
2004 Reconstruct/Realign	PENN CO HWY (00000)	0.0	0.00	0.00	0.00	8,152.11	0.00	8,152.11
2006 Gravel	PENN CO HWY (00000)	0.0	0.00	0.00	0.00	117,084.00	0.00	117,084.00
2008 Gravel	PENN CO HWY (00000)	0.0	0.00	0.00	0.00	51,901.40	0.00	51,901.40
2016 Gravel	PENN CO HWY (00000)	0.0	0.00	0.00	0.00	217,039.00	0.00	217,039.00
2023 Chip Seal	SIMON CONTRACTORS OF SOUTH DAKK	0.0	0.00	0.00	0.00	6,375.00	1,442.49	7,817.49
<b><u>Solitaire Drive (AC) 426131-Reservoir Rd east looping to Reservoir Rd</u></b>								

**Pennington County SD**  
**Annual Cost Summary by Task - Work History**  
 (Annual Task Summary Radio Button-see footer for custom filter)

Reporting Dates 01/01/1918 12/31/2023

\\HWY-PUBWRKSQL\PubWorks\Reports\CostTskByYear0383.rpt

		Labor Hrs	Labor Cost	Eqp Cost	Mat Cost	Con Cost	Overhead	Total Cost
<b><u>Roads-County</u></b>								
<b><u>Solitaire Drive (AC) 426131-Reservoir Rd east looping to Reservoir Rd</u></b>								
1992 Chip Seal	HILLS MATERIALS CO (00591)	0.0	0.00	0.00	0.00	0.00	0.00	0.00
1998 Overlay Mat	HILLS MATERIALS CO (00591)	0.0	0.00	0.00	0.00	21,594.40	0.00	21,594.40
2006 Chip Seal	HILLS MATERIALS CO (00591)	0.0	0.00	0.00	0.00	3,126.51	0.00	3,126.51
2010 Crack Seal	Not Applicable	0.0	0.00	0.00	0.00	0.00	0.00	0.00
2014 Chip Seal	BITUMINOUS PAVING INC (62771)	0.0	0.00	0.00	0.00	10,449.00	0.00	10,449.00
2017 Crack Seal	HIGHWAY IMPROVEMENT INC (58572)	0.0	0.00	0.00	0.00	988.31	0.00	988.31
2021 Crack Seal	ASTECH CORP (64650)	0.0	0.00	0.00	0.00	286.97	1.99	288.96
2022 Chip Seal	SIMON CONTRACTORS OF SOUTH DAK	0.0	0.00	0.00	0.00	8,130.45	55.39	8,185.84
<b><u>Sonquist Lane (AST) 323702-Forest Rd west for 0.13 miles</u></b>								
1991 Chip Seal	PENN CO HWY (00000)	0.0	0.00	0.00	0.00	0.00	0.00	0.00
1993 Chip Seal	PENN CO HWY (00000)	0.0	0.00	0.00	0.00	1,467.44	0.00	1,467.44
1998 Chip Seal	HILLS MATERIALS CO (00591)	0.0	0.00	0.00	0.00	1,203.98	0.00	1,203.98
2003 Chip Seal	HILLS MATERIALS CO (00591)	0.0	0.00	0.00	0.00	1,311.84	0.00	1,311.84
2009 Chip Seal	HILLS MATERIALS CO (00591)	0.0	0.00	0.00	0.00	2,969.63	0.00	2,969.63
2017 Chip Seal	BITUMINOUS PAVING INC (62771)	0.0	0.00	0.00	0.00	3,344.59	0.00	3,344.59
<b><u>South Canyon Road (AC) 123401-Westberry Hill Rd east to 224' west of Roubaix Dr</u></b>								
1996 Overlay Mat	HILLS MATERIALS CO (00591)	0.0	0.00	0.00	0.00	15,527.90	0.00	15,527.90
2001 Reconstruct/Realign	ZANDSTRA CONSTRUCTION INC (64763)	0.0	0.00	0.00	0.00	935,573.00	0.00	935,573.00
2002 Reconstruct/Realign	ZANDSTRA CONSTRUCTION INC (64763)	0.0	0.00	0.00	0.00	40,256.70	0.00	40,256.70
2003 Reconstruct/Realign	ZANDSTRA CONSTRUCTION INC (64763)	0.0	0.00	0.00	0.00	62,476.50	0.00	62,476.50
2004 Reconstruct/Realign	ZANDSTRA CONSTRUCTION INC (64763)	0.0	0.00	0.00	0.00	3,802.58	0.00	3,802.58
2004 Crack Seal	Roadway Services	0.0	0.00	0.00	0.00	2,548.90	0.00	2,548.90
2005 Reconstruct/Realign	ZANDSTRA CONSTRUCTION INC (64763)	0.0	0.00	0.00	0.00	-6,161.69	0.00	-6,161.69
2008 Chip Seal	HILLS MATERIALS CO (00591)	0.0	0.00	0.00	0.00	49,611.70	0.00	49,611.70
2015 Crack Seal	HIGHWAY IMPROVEMENT INC (58572)	0.0	0.00	0.00	0.00	7,548.44	0.00	7,548.44
2016 Chip Seal	HILLS MATERIALS CO (00591)	0.0	0.00	0.00	0.00	42,430.60	0.00	42,430.60
2017 Chip Seal	HILLS MATERIALS CO (00591)	0.0	0.00	0.00	0.00	4,753.85	0.00	4,753.85
2019 Crack Seal	ASTECH CORP (64650)	0.0	0.00	0.00	0.00	4,830.46	0.00	4,830.46
2020 Pavement Marking	SD DEPT OF TRANSP-FINANCE (57987)	0.0	0.00	0.00	0.00	1,755.64	33.19	1,788.83
2021 Pavement Marking	SD DEPT OF TRANSP-FINANCE (57987)	0.0	0.00	0.00	0.00	4,411.77	30.91	4,442.68
2023 Pavement Marking	SD DEPT OF TRANSP-FINANCE (57987)	0.0	0.00	0.00	0.00	3,510.32	255.54	3,765.86
<b><u>Southside Drive (AC) 223901-Reservoir Rd east to Redemption Rd</u></b>								
1996 Overlay Mat	HILLS MATERIALS CO (00591)	0.0	0.00	0.00	0.00	32,027.30	0.00	32,027.30
2005 Chip Seal	Road Guy	0.0	0.00	0.00	0.00	17,767.90	0.00	17,767.90



**Pennington County SD**  
**Annual Cost Summary by Task - Work History**  
 (Annual Task Summary Radio Button-see footer for custom filter)

Reporting Dates 01/01/1918 12/31/2023

\\HWY-PUBWRKSQL\PubWorks\Reports\CostTskByYear0383.rpt

		Labor Hrs	Labor Cost	Eqp Cost	Mat Cost	Con Cost	Overhead	Total Cost
<b><u>Roads-County</u></b>								
<b><u>Southside Drive (AC) 223901-Reservoir Rd east to Redemption Rd</u></b>								
2012 Crack Seal	HIGHWAY IMPROVEMENT INC (58572)	0.0	0.00	0.00	0.00	19,741.70	0.00	19,741.70
2013 Overlay Mat	SIMON CONTRACTORS OF SOUTH DAKK	0.0	0.00	0.00	0.00	131,061.00	0.00	131,061.00
2017 Crack Seal	HIGHWAY IMPROVEMENT INC (58572)	0.0	0.00	0.00	0.00	5,378.54	0.00	5,378.54
2020 Crack Seal	HIGHWAY IMPROVEMENT INC (58572)	0.0	0.00	0.00	0.00	5,650.03	52.01	5,702.04
2020 Pavement Marking	SD DEPT OF TRANSP-FINANCE (57987)	0.0	0.00	0.00	0.00	898.23	26.01	924.24
2021 Pavement Marking	SD DEPT OF TRANSP-FINANCE (57987)	0.0	0.00	0.00	0.00	2,124.70	24.21	2,148.91
2022 Chip Seal	SIMON CONTRACTORS OF SOUTH DAKK	0.0	0.00	0.00	0.00	40,802.88	1,690.17	42,493.05
2022 Pavement Marking	SD DEPT OF TRANSP-FINANCE (57987)	1.0	21.72	35.00	0.00	2,334.21	115.29	2,506.22
2023 Pavement Marking	SD DEPT OF TRANSP-FINANCE (57987)	0.0	0.00	0.00	0.00	1,990.09	113.51	2,103.60
<b><u>Spade Court (AC) 426133-Poker Dr south to end of cul-de-sac</u></b>								
2001 Chip Seal	HILLS MATERIALS CO (00591)	0.0	0.00	0.00	0.00	944.56	0.00	944.56
2006 Chip Seal	HILLS MATERIALS CO (00591)	0.0	0.00	0.00	0.00	1,368.26	0.00	1,368.26
2012 Overlay Mat	SIMON CONTRACTORS OF SOUTH DAKK	0.0	0.00	0.00	0.00	10,093.10	0.00	10,093.10
2015 Crack Seal	HIGHWAY IMPROVEMENT INC (58572)	0.0	0.00	0.00	0.00	143.32	0.00	143.32
2019 Crack Seal	ASTECH CORP (64650)	0.0	0.00	0.00	0.00	424.37	0.00	424.37
2020 Chip Seal	SIMON CONTRACTORS OF SOUTH DAKK	0.0	0.00	0.00	0.00	4,329.82	2.05	4,331.87
2023 Crack Seal	HIGHWAY IMPROVEMENT INC (58572)	0.0	0.00	0.00	0.00	326.16	0.73	326.89
<b><u>Spring Canyon Trail (AC) 425901-Sheridan Lake Rd south to Mountain Pine Ln</u></b>								
1990 Chip Seal	Unknown	0.0	0.00	0.00	0.00	0.00	0.00	0.00
2000 Overlay Mat	SIMON CONTRACTORS OF SOUTH DAKK	0.0	0.00	0.00	0.00	11,921.10	0.00	11,921.10
2000 Chip Seal	HILLS MATERIALS CO (00591)	0.0	0.00	0.00	0.00	4,841.21	0.00	4,841.21
2005 Chip Seal	Road Guy	0.0	0.00	0.00	0.00	7,326.70	0.00	7,326.70
2012 Crack Seal	HIGHWAY IMPROVEMENT INC (58572)	0.0	0.00	0.00	0.00	3,245.11	0.00	3,245.11
2013 Chip Seal	HILLS MATERIALS CO (00591)	0.0	0.00	0.00	0.00	9,441.81	0.00	9,441.81
2016 Crack Seal	HIGHWAY IMPROVEMENT INC (58572)	0.0	0.00	0.00	0.00	715.26	0.00	715.26
2020 Crack Seal	HIGHWAY IMPROVEMENT INC (58572)	0.0	0.00	0.00	0.00	1,303.57	11.98	1,315.55
2020 Pavement Marking	SD DEPT OF TRANSP-FINANCE (57987)	0.0	0.00	0.00	0.00	326.63	5.99	332.62
2021 Pavement Marking	SD DEPT OF TRANSP-FINANCE (57987)	0.0	0.00	0.00	0.00	774.79	5.58	780.37
2022 Chip Seal	SIMON CONTRACTORS OF SOUTH DAKK	0.0	0.00	0.00	0.00	6,558.93	62.56	6,621.49
2022 Pavement Marking	SD DEPT OF TRANSP-FINANCE (57987)	0.0	0.00	0.00	0.00	844.76	8.06	852.82
2023 Pavement Marking	SD DEPT OF TRANSP-FINANCE (57987)	0.0	0.00	0.00	0.00	755.93	9.93	765.86
<b><u>Spring Creek Road (AC) 123601-Arena Dr southeast to S Hwy 79</u></b>								
1993 Chip Seal	HILLS MATERIALS CO (00591)	0.0	0.00	0.00	0.00	16,639.50	0.00	16,639.50
1996 Overlay Mat	HILLS MATERIALS CO (00591)	0.0	0.00	0.00	0.00	100,902.00	0.00	100,902.00

**Pennington County SD**  
**Annual Cost Summary by Task - Work History**  
 (Annual Task Summary Radio Button-see footer for custom filter)

Reporting Dates 01/01/1918 12/31/2023

\\HWY-PUBWRKSQL\PubWorks\Reports\CostTskByYear0383.rpt

		Labor Hrs	Labor Cost	Eqp Cost	Mat Cost	Con Cost	Overhead	Total Cost
<b><u>Roads-County</u></b>								
<b><u>Spring Creek Road (AC) 123601-Arena Dr southeast to S Hwy 79</u></b>								
2005 Chip Seal	Road Guy	0.0	0.00	0.00	0.00	23,443.30	0.00	23,443.30
2007 Crack Seal	HIGHWAY IMPROVEMENT INC (58572)	0.0	0.00	0.00	0.00	5,329.07	0.00	5,329.07
2011 Overlay Mat	SIMON CONTRACTORS OF SOUTH DAKK	0.0	0.00	0.00	0.00	258,716.00	0.00	258,716.00
2011 Crack Seal	Not Applicable	0.0	0.00	0.00	0.00	0.00	0.00	0.00
2017 Crack Seal	HIGHWAY IMPROVEMENT INC (58572)	0.0	0.00	0.00	0.00	14,328.70	0.00	14,328.70
2019 Chip Seal	SIMON CONTRACTORS OF SOUTH DAKK	0.0	0.00	0.00	0.00	49,852.50	0.00	49,852.50
2020 Pavement Marking	SD DEPT OF TRANSP-FINANCE (57987)	0.0	0.00	0.00	0.00	1,415.40	29.94	1,445.34
2021 Crack Seal	ASTECH CORP (64650)	0.0	0.00	0.00	0.00	4,878.46	13.94	4,892.40
2021 Pavement Marking	SD DEPT OF TRANSP-FINANCE (57987)	0.0	0.00	0.00	0.00	3,301.78	27.88	3,329.66
2022 Pavement Marking	SD DEPT OF TRANSP-FINANCE (57987)	0.0	0.00	0.00	0.00	3,401.27	162.21	3,563.48
2023 Pavement Marking	SD DEPT OF TRANSP-FINANCE (57987)	0.0	0.00	0.00	0.00	1,063.77	69.86	1,133.63
<b><u>Spring Creek Road (AC) 123602-Neck Yoke Rd east to Arena Dr</u></b>								
1993 Chip Seal	HILLS MATERIALS CO (00591)	0.0	0.00	0.00	0.00	27,129.60	0.00	27,129.60
1998 Overlay Mat	HILLS MATERIALS CO (00591)	0.0	0.00	0.00	0.00	117,796.00	0.00	117,796.00
2004 Crack Seal	Roadway Services	0.0	0.00	0.00	0.00	935.86	0.00	935.86
2005 Chip Seal	Road Guy	0.0	0.00	0.00	0.00	46,727.80	0.00	46,727.80
2007 Crack Seal	HIGHWAY IMPROVEMENT INC (58572)	0.0	0.00	0.00	0.00	3,715.74	0.00	3,715.74
2012 Crack Seal	HIGHWAY IMPROVEMENT INC (58572)	0.0	0.00	0.00	0.00	8,526.26	0.00	8,526.26
2013 Chip Seal	HILLS MATERIALS CO (00591)	0.0	0.00	0.00	0.00	75,451.10	0.00	75,451.10
2016 Crack Seal	HIGHWAY IMPROVEMENT INC (58572)	0.0	0.00	0.00	0.00	3,409.83	0.00	3,409.83
2020 Crack Seal	HIGHWAY IMPROVEMENT INC (58572)	0.0	0.00	0.00	0.00	11,486.30	105.73	11,592.03
2020 Pavement Marking	SD DEPT OF TRANSP-FINANCE (57987)	0.0	0.00	0.00	0.00	2,531.38	52.87	2,584.25
2021 Pavement Marking	SD DEPT OF TRANSP-FINANCE (57987)	0.0	0.00	0.00	0.00	5,879.44	49.23	5,928.67
2022 Chip Seal	SIMON CONTRACTORS OF SOUTH DAKK	0.0	0.00	0.00	0.00	66,571.91	5,605.90	72,177.81
2022 Pavement Marking	SD DEPT OF TRANSP-FINANCE (57987)	0.0	0.00	0.00	0.00	6,046.71	509.18	6,555.89
2023 Pavement Marking	SD DEPT OF TRANSP-FINANCE (57987)	0.0	0.00	0.00	0.00	1,891.15	219.28	2,110.43
<b><u>Spring Draw Road (G) 157801-E Hwy 44 south to Indian Creek Rd</u></b>								
1999 Gravel	PENN CO HWY (00000)	0.0	0.00	0.00	0.00	32,586.90	0.00	32,586.90
2011 Gravel	PENN CO HWY (00000)	0.0	0.00	0.00	0.00	51,614.80	0.00	51,614.80
2014 Gravel	PENN CO HWY (00000)	0.0	0.00	0.00	0.00	30,482.10	0.00	30,482.10
<b><u>Sprucewood Street (AC) 426134-Leroy St south to Saturn Dr</u></b>								
2000 Chip Seal	HILLS MATERIALS CO (00591)	0.0	0.00	0.00	0.00	2,637.24	0.00	2,637.24
2007 Chip Seal	HILLS MATERIALS CO (00591)	0.0	0.00	0.00	0.00	3,651.39	0.00	3,651.39
2013 Overlay Mat	SIMON CONTRACTORS OF SOUTH DAKK	0.0	0.00	0.00	0.00	38,999.70	0.00	38,999.70

**Pennington County SD**  
**Annual Cost Summary by Task - Work History**  
 (Annual Task Summary Radio Button-see footer for custom filter)

Reporting Dates 01/01/1918 12/31/2023

\\HWY-PUBWRKSQL\PubWorks\Reports\CostTskByYear0383.rpt

		Labor Hrs	Labor Cost	Eqp Cost	Mat Cost	Con Cost	Overhead	Total Cost
<b><u>Roads-County</u></b>								
<b><u>Sprucewood Street (AC) 426134-Leroy St south to Saturn Dr</u></b>								
2013 Crack Seal	Not Applicable	0.0	0.00	0.00	0.00	0.00	0.00	0.00
2016 Crack Seal	HIGHWAY IMPROVEMENT INC (58572)	0.0	0.00	0.00	0.00	314.89	0.00	314.89
2020 Crack Seal	HIGHWAY IMPROVEMENT INC (58572)	0.0	0.00	0.00	0.00	826.83	7.87	834.70
2022 Chip Seal	SIMON CONTRACTORS OF SOUTH DAKK	0.0	0.00	0.00	0.00	5,164.14	32.37	5,196.51
<b><u>Stellar Street (AC) 426135-Mercury Dr south to Pluto Dr</u></b>								
2003 Gravel	PENN CO HWY (00000)	0.0	0.00	0.00	0.00	998.29	0.00	998.29
2011 Overlay Mat	J & J ASPHALT CO (62356)	0.0	0.00	0.00	0.00	13,576.20	0.00	13,576.20
2015 Crack Seal	HIGHWAY IMPROVEMENT INC (58572)	0.0	0.00	0.00	0.00	444.39	0.00	444.39
2018 Crack Seal	ASTECH CORP (64650)	0.0	0.00	0.00	0.00	734.41	0.00	734.41
2019 Chip Seal	SIMON CONTRACTORS OF SOUTH DAKK	0.0	0.00	0.00	0.00	6,394.74	0.00	6,394.74
2022 Crack Seal	HIGHWAY IMPROVEMENT INC (58572)	0.0	0.00	0.00	0.00	406.64	1.11	407.75
<b><u>Strato Bowl Road (G) 423501-S Hwy 16 north for 1.28 miles</u></b>								
2001 Gravel	PENN CO HWY (00000)	0.0	0.00	0.00	0.00	4,478.81	0.00	4,478.81
2003 Gravel	PENN CO HWY (00000)	0.0	0.00	0.00	0.00	17,236.70	0.00	17,236.70
2016 Gravel	PENN CO HWY (00000)	0.0	0.00	0.00	0.00	29,277.00	0.00	29,277.00
<b><u>Sully Court (AC) 420623-Grant Cir northeast to end of cul-de-sac</u></b>								
2000 Crack Seal	HIGHWAY IMPROVEMENT INC (58572)	0.0	0.00	0.00	0.00	1,142.47	0.00	1,142.47
2001 Chip Seal	HILLS MATERIALS CO (00591)	0.0	0.00	0.00	0.00	1,185.50	0.00	1,185.50
2008 Overlay Mat	HILLS MATERIALS CO (00591)	0.0	0.00	0.00	0.00	18,888.90	0.00	18,888.90
2015 Crack Seal	HIGHWAY IMPROVEMENT INC (58572)	0.0	0.00	0.00	0.00	101.25	0.00	101.25
2019 Chip Seal	SIMON CONTRACTORS OF SOUTH DAKK	0.0	0.00	0.00	0.00	6,143.50	0.00	6,143.50
2022 Crack Seal	HIGHWAY IMPROVEMENT INC (58572)	0.0	0.00	0.00	0.00	290.46	0.63	291.09
<b><u>Sun Ridge Road (AST) 423001-Aztec Dr southeast for 0.53 miles</u></b>								
1991 Chip Seal	PENN CO HWY (00000)	0.0	0.00	0.00	0.00	0.00	0.00	0.00
2002 Chip Seal	PENN CO HWY (00000)	0.0	0.00	0.00	0.00	6,389.09	0.00	6,389.09
2008 Chip Seal	HILLS MATERIALS CO (00591)	0.0	0.00	0.00	0.00	9,187.87	0.00	9,187.87
2014 Chip Seal	BITUMINOUS PAVING INC (62771)	0.0	0.00	0.00	0.00	17,884.30	0.00	17,884.30
2020 Chip Seal	SIMON CONTRACTORS OF SOUTH DAKK	0.0	0.00	0.00	0.00	14,281.55	18.14	14,299.69
<b><u>Sunnyside Drive (G) 221606-W Sunnyside Dr east to Bennett Rd</u></b>								
1990 Gravel	PENN CO HWY (00000)	0.0	0.00	0.00	0.00	0.00	0.00	0.00
2009 Gravel	PENN CO HWY (00000)	0.0	0.00	0.00	0.00	6,605.83	0.00	6,605.83
2015 Gravel	PENN CO HWY (00000)	0.0	0.00	0.00	0.00	10,481.50	0.00	10,481.50

# Pennington County SD

## Annual Cost Summary by Task - Work History

(Annual Task Summary Radio Button-see footer for custom filter)

Reporting Dates 01/01/1918 12/31/2023

\\HWY-PUBWRKSQL\PubWorks\Reports\CostTskByYear0383.rpt

		Labor Hrs	Labor Cost	Eqp Cost	Mat Cost	Con Cost	Overhead	Total Cost
<b>Roads-County</b>								
<b>Sunnyside Drive S (G) 221607-W Sunnyside Dr east to Bennett Rd</b>								
1990 Gravel	PENN CO HWY (00000)	0.0	0.00	0.00	0.00	0.00	0.00	0.00
2008 Gravel	PENN CO HWY (00000)	0.0	0.00	0.00	0.00	3,583.41	0.00	3,583.41
2009 Gravel	PENN CO HWY (00000)	0.0	0.00	0.00	0.00	4,974.28	0.00	4,974.28
2015 Gravel	PENN CO HWY (00000)	0.0	0.00	0.00	0.00	10,820.50	0.00	10,820.50
<b>Sunnyside Drive W (G) 221609-S Sunnyside Dr south to Country Rd</b>								
1990 Gravel	PENN CO HWY (00000)	0.0	0.00	0.00	0.00	0.00	0.00	0.00
2009 Gravel	PENN CO HWY (00000)	0.0	0.00	0.00	0.00	2,377.25	0.00	2,377.25
2015 Gravel	PENN CO HWY (00000)	0.0	0.00	0.00	0.00	6,963.72	0.00	6,963.72
<b>Sweetbriar Street (AC) 420434-Twilight Dr south to Haven St</b>								
1992 Chip Seal	HILLS MATERIALS CO (00591)	0.0	0.00	0.00	0.00	0.00	0.00	0.00
2001 Overlay Mat	HILLS MATERIALS CO (00591)	0.0	0.00	0.00	0.00	40,262.00	0.00	40,262.00
2004 Crack Seal	Roadway Services	0.0	0.00	0.00	0.00	1,322.68	0.00	1,322.68
2009 Chip Seal	HILLS MATERIALS CO (00591)	0.0	0.00	0.00	0.00	11,792.60	0.00	11,792.60
2010 Crack Seal	Not Applicable	0.0	0.00	0.00	0.00	0.00	0.00	0.00
2016 Crack Seal	HIGHWAY IMPROVEMENT INC (58572)	0.0	0.00	0.00	0.00	4,845.42	0.00	4,845.42
2017 Chip Seal	BITUMINOUS PAVING INC (62771)	0.0	0.00	0.00	0.00	9,709.44	0.00	9,709.44
2020 Crack Seal	HIGHWAY IMPROVEMENT INC (58572)	0.0	0.00	0.00	0.00	1,664.85	15.40	1,680.25
<b>Sweetbriar Street (AC) 420624-188' W of Neel St, E then S to Twilight Dr</b>								
1992 Chip Seal	HILLS MATERIALS CO (00591)	0.0	0.00	0.00	0.00	0.00	0.00	0.00
2001 Overlay Mat	HILLS MATERIALS CO (00591)	0.0	0.00	0.00	0.00	32,770.60	0.00	32,770.60
2008 Chip Seal	HILLS MATERIALS CO (00591)	0.0	0.00	0.00	0.00	6,668.86	0.00	6,668.86
2015 Crack Seal	HIGHWAY IMPROVEMENT INC (58572)	0.0	0.00	0.00	0.00	3,537.26	0.00	3,537.26
2016 Chip Seal	HILLS MATERIALS CO (00591)	0.0	0.00	0.00	0.00	6,213.98	0.00	6,213.98
2017 Chip Seal	HILLS MATERIALS CO (00591)	0.0	0.00	0.00	0.00	1,375.51	0.00	1,375.51
2019 Crack Seal	ASTECH CORP (64650)	0.0	0.00	0.00	0.00	3,227.51	0.00	3,227.51
2021 Sand Seal	PENN CO HWY (in-house)	3.0	72.20	35.00	0.00	0.00	49.14	156.34
<b>Taylor Ranch Road (G) 437301-Hwy 385 east to 371' E of Horsemans Ranch Rd</b>								
2002 Gravel	PENN CO HWY (00000)	0.0	0.00	0.00	0.00	8,014.91	0.00	8,014.91
2011 Gravel	PENN CO HWY (00000)	0.0	0.00	0.00	0.00	18,229.70	0.00	18,229.70
2020 Gravel	PENN CO HWY (in-house)	125.5	2,942.90	10,262.50	3,453.29	0.00	1,529.05	18,187.74
<b>Teak Drive (AC) 420435-Covington St southeast to Teewinot Dr</b>								
2001 Chip Seal	HILLS MATERIALS CO (00591)	0.0	0.00	0.00	0.00	722.80	0.00	722.80
2009 Chip Seal	HILLS MATERIALS CO (00591)	0.0	0.00	0.00	0.00	2,229.80	0.00	2,229.80

**Pennington County SD**  
**Annual Cost Summary by Task - Work History**  
 (Annual Task Summary Radio Button-see footer for custom filter)

Reporting Dates 01/01/1918 12/31/2023

\\HWY-PUBWRKSQL\PubWorks\Reports\CostTskByYear0383.rpt

		Labor Hrs	Labor Cost	Eqp Cost	Mat Cost	Con Cost	Overhead	Total Cost
<b><u>Roads-County</u></b>								
<b><u>Teak Drive (AC) 420435-Covington St southeast to Teewinot Dr</u></b>								
2015 Crack Seal	HIGHWAY IMPROVEMENT INC (58572)	0.0	0.00	0.00	0.00	770.44	0.00	770.44
2020 Crack Seal	HIGHWAY IMPROVEMENT INC (58572)	0.0	0.00	0.00	0.00	692.75	6.84	699.59
<b><u>Teewinot Drive (AC) 420436-E Hwy 44 north to end of cul-de-sac</u></b>								
2001 Chip Seal	HILLS MATERIALS CO (00591)	0.0	0.00	0.00	0.00	3,117.98	0.00	3,117.98
2009 Chip Seal	HILLS MATERIALS CO (00591)	0.0	0.00	0.00	0.00	8,068.13	0.00	8,068.13
2013 Crack Seal	HIGHWAY IMPROVEMENT INC (58572)	0.0	0.00	0.00	0.00	1,378.70	0.00	1,378.70
2015 Overlay Mat	HILLS MATERIALS CO (00591)	0.0	0.00	0.00	0.00	72,435.90	0.00	72,435.90
2016 Overlay Mat	HILLS MATERIALS CO (00591)	0.0	0.00	0.00	0.00	1,398.20	0.00	1,398.20
2018 Crack Seal	ASTECH CORP (64650)	0.0	0.00	0.00	0.00	475.29	0.00	475.29
2022 Crack Seal	HIGHWAY IMPROVEMENT INC (58572)	0.0	0.00	0.00	0.00	871.38	5.46	876.84
2023 Chip Seal	SIMON CONTRACTORS OF SOUTH DAKK	0.0	0.00	0.00	0.00	12,378.80	106.84	12,485.64
<b><u>Terry Drive (AC) 420437-Twilight Dr southeast to Neel St</u></b>								
2001 Overlay Mat	HILLS MATERIALS CO (00591)	0.0	0.00	0.00	0.00	15,573.80	0.00	15,573.80
2008 Chip Seal	HILLS MATERIALS CO (00591)	0.0	0.00	0.00	0.00	2,979.56	0.00	2,979.56
2015 Crack Seal	HIGHWAY IMPROVEMENT INC (58572)	0.0	0.00	0.00	0.00	1,784.74	0.00	1,784.74
2016 Chip Seal	HILLS MATERIALS CO (00591)	0.0	0.00	0.00	0.00	2,518.13	0.00	2,518.13
2017 Chip Seal	HILLS MATERIALS CO (00591)	0.0	0.00	0.00	0.00	495.64	0.00	495.64
2020 Crack Seal	HIGHWAY IMPROVEMENT INC (58572)	0.0	0.00	0.00	0.00	659.23	6.16	665.39
<b><u>Thunderhead Falls Road (AST) 320001-W Hwy 44 south for 1.50 miles</u></b>								
1998 Chip Seal	HILLS MATERIALS CO (00591)	0.0	0.00	0.00	0.00	13,579.10	0.00	13,579.10
2003 Chip Seal	HILLS MATERIALS CO (00591)	0.0	0.00	0.00	0.00	10,869.30	0.00	10,869.30
2009 Chip Seal	HILLS MATERIALS CO (00591)	0.0	0.00	0.00	0.00	36,398.30	0.00	36,398.30
2017 Chip Seal	BITUMINOUS PAVING INC (62771)	0.0	0.00	0.00	0.00	26,921.30	0.00	26,921.30
2020 Pavement Marking	SD DEPT OF TRANSP-FINANCE (57987)	0.0	0.00	0.00	0.00	1,415.40	25.66	1,441.06
2021 Pavement Marking	SD DEPT OF TRANSP-FINANCE (57987)	0.0	0.00	0.00	0.00	3,301.78	23.90	3,325.68
2023 Pavement Marking	SD DEPT OF TRANSP-FINANCE (57987)	0.0	0.00	0.00	0.00	2,460.96	138.52	2,599.48
<b><u>Trail Drive (AC) 420438-Covington St east to Trailwood Ln</u></b>								
2001 Chip Seal	HILLS MATERIALS CO (00591)	0.0	0.00	0.00	0.00	1,581.13	0.00	1,581.13
2009 Chip Seal	HILLS MATERIALS CO (00591)	0.0	0.00	0.00	0.00	4,435.90	0.00	4,435.90
2013 Overlay Mat	SIMON CONTRACTORS OF SOUTH DAKK	0.0	0.00	0.00	0.00	19,290.00	0.00	19,290.00
2013 Crack Seal	Not Applicable	0.0	0.00	0.00	0.00	0.00	0.00	0.00
2016 Crack Seal	HIGHWAY IMPROVEMENT INC (58572)	0.0	0.00	0.00	0.00	544.02	0.00	544.02
2020 Crack Seal	HIGHWAY IMPROVEMENT INC (58572)	0.0	0.00	0.00	0.00	581.02	5.47	586.49
2022 Chip Seal	SIMON CONTRACTORS OF SOUTH DAKK	0.0	0.00	0.00	0.00	2,753.92	12.01	2,765.93

**Pennington County SD**  
**Annual Cost Summary by Task - Work History**  
 (Annual Task Summary Radio Button-see footer for custom filter)

Reporting Dates 01/01/1918 12/31/2023

\\HWY-PUBWRKSQL\PubWorks\Reports\CostTskByYear0383.rpt

		Labor Hrs	Labor Cost	Eqp Cost	Mat Cost	Con Cost	Overhead	Total Cost
<b><u>Roads-County</u></b>								
<b><u>Trail Drive (AC) 420438-Covington St east to Trailwood Ln</u></b>								
<b><u>Trailwood Lane (AC) 420439-Williams St south to O'Brien St</u></b>								
2001 Chip Seal	HILLS MATERIALS CO (00591)	0.0	0.00	0.00	0.00	1,039.02	0.00	1,039.02
2009 Chip Seal	HILLS MATERIALS CO (00591)	0.0	0.00	0.00	0.00	2,748.43	0.00	2,748.43
2013 Overlay Mat	SIMON CONTRACTORS OF SOUTH DAKK	0.0	0.00	0.00	0.00	11,277.90	0.00	11,277.90
2013 Crack Seal	Not Applicable	0.0	0.00	0.00	0.00	0.00	0.00	0.00
2016 Crack Seal	HIGHWAY IMPROVEMENT INC (58572)	0.0	0.00	0.00	0.00	194.96	0.00	194.96
2020 Crack Seal	HIGHWAY IMPROVEMENT INC (58572)	0.0	0.00	0.00	0.00	327.76	3.08	330.84
2022 Chip Seal	SIMON CONTRACTORS OF SOUTH DAKK	0.0	0.00	0.00	0.00	1,568.78	3.85	1,572.63
<b><u>Trask Road (G) 251901-222 St southeast to Cedar Butte Rd</u></b>								
1997 Gravel	PENN CO HWY (00000)	0.0	0.00	0.00	0.00	17,766.50	0.00	17,766.50
2004 Gravel	PENN CO HWY (00000)	0.0	0.00	0.00	0.00	4,021.46	0.00	4,021.46
2005 Gravel	PENN CO HWY (00000)	0.0	0.00	0.00	0.00	103,465.00	0.00	103,465.00
2017 Gravel	PENN CO HWY (00000)	0.0	0.00	0.00	0.00	127,777.00	0.00	127,777.00
2021 Mag Water	DUSTBUSTERS ENTERPRISES INC (65649)	7.5	186.82	415.00	970.00	0.00	541.72	2,113.54
2023 Mag Water	PENN CO HWY (in-house)	5.0	138.20	360.00	0.00	0.00	309.07	807.27
<b><u>Turtle Creek Court (AC) 420440-O'Brien St south to end of cul-de-sac</u></b>								
2001 Chip Seal	HILLS MATERIALS CO (00591)	0.0	0.00	0.00	0.00	1,037.83	0.00	1,037.83
2009 Chip Seal	HILLS MATERIALS CO (00591)	0.0	0.00	0.00	0.00	2,511.51	0.00	2,511.51
2010 Crack Seal	Not Applicable	0.0	0.00	0.00	0.00	0.00	0.00	0.00
2016 Crack Seal	HIGHWAY IMPROVEMENT INC (58572)	0.0	0.00	0.00	0.00	561.31	0.00	561.31
2019 Chip Seal	SIMON CONTRACTORS OF SOUTH DAKK	0.0	0.00	0.00	0.00	5,645.74	0.00	5,645.74
2021 Crack Seal	ASTECH CORP (64650)	0.0	0.00	0.00	0.00	444.78	1.12	445.90
<b><u>Twilight Drive (AC) 120601-E Hwy 44 northeast and east to Reservoir Rd</u></b>								
1998 Reconstruct/Realign	HEAVY CONSTRUCTORS INC (60872)	0.0	0.00	0.00	0.00	1,479,570.00	0.00	1,479,570.00
2004 Reconstruct/Realign	HEAVY CONSTRUCTORS INC (60872)	0.0	0.00	0.00	0.00	-21,223.70	0.00	-21,223.70
2004 Chip Seal	Road Guy	0.0	0.00	0.00	0.00	29,244.80	0.00	29,244.80
2005 Chip Seal	Road Guy	0.0	0.00	0.00	0.00	11,301.80	0.00	11,301.80
2008 Chip Seal	Highway Technologies	0.0	0.00	0.00	0.00	0.00	0.00	0.00
2012 Crack Seal	HIGHWAY IMPROVEMENT INC (58572)	0.0	0.00	0.00	0.00	1,120.86	0.00	1,120.86
2016 Crack Seal	HIGHWAY IMPROVEMENT INC (58572)	0.0	0.00	0.00	0.00	799.98	0.00	799.98
2020 Crack Seal	HIGHWAY IMPROVEMENT INC (58572)	0.0	0.00	0.00	0.00	5,817.64	54.06	5,871.70
2020 Pavement Marking	SD DEPT OF TRANSP-FINANCE (57987)	0.0	0.00	0.00	0.00	952.67	27.03	979.70
2021 Pavement Marking	SD DEPT OF TRANSP-FINANCE (57987)	0.0	0.00	0.00	0.00	1,939.98	25.17	1,965.15
2022 Pavement Marking	SD DEPT OF TRANSP-FINANCE (57987)	0.0	0.00	0.00	0.00	1,845.13	79.45	1,924.58



# Pennington County SD

## Annual Cost Summary by Task - Work History

(Annual Task Summary Radio Button-see footer for custom filter)

Reporting Dates 01/01/1918 12/31/2023

\\HWY-PUBWRKSQL\PubWorks\Reports\CostTskByYear0383.rpt

		Labor Hrs	Labor Cost	Eqp Cost	Mat Cost	Con Cost	Overhead	Total Cost
<b>Roads-County</b>								
<b>Universal Drive (AC) 124101-Sturgis Rd southeast to 672' NE of Lien Quarry Rd</b>								
2016 Crack Seal	HIGHWAY IMPROVEMENT INC (58572)	0.0	0.00	0.00	0.00	5,973.13	0.00	5,973.13
2020 Pavement Marking	SD DEPT OF TRANSP-FINANCE (57987)	0.0	0.00	0.00	0.00	1,102.38	23.78	1,126.16
2021 Pavement Marking	SD DEPT OF TRANSP-FINANCE (57987)	0.0	0.00	0.00	0.00	2,552.33	22.14	2,574.47
2023 Pavement Marking	SD DEPT OF TRANSP-FINANCE (57987)	0.0	0.00	0.00	0.00	667.46	34.81	702.27
<b>Uranus Drive (AC) 426136-Reservoir Rd east to Eclipse Ave</b>								
1994 Chip Seal	PENN CO HWY (00000)	0.0	0.00	0.00	0.00	1,699.22	0.00	1,699.22
2000 Chip Seal	HILLS MATERIALS CO (00591)	0.0	0.00	0.00	0.00	1,051.07	0.00	1,051.07
2001 Overlay Mat	HILLS MATERIALS CO (00591)	0.0	0.00	0.00	0.00	7,031.53	0.00	7,031.53
2008 Chip Seal	HILLS MATERIALS CO (00591)	0.0	0.00	0.00	0.00	1,369.05	0.00	1,369.05
2015 Crack Seal	HIGHWAY IMPROVEMENT INC (58572)	0.0	0.00	0.00	0.00	475.95	0.00	475.95
2016 Chip Seal	HILLS MATERIALS CO (00591)	0.0	0.00	0.00	0.00	1,462.88	0.00	1,462.88
2017 Chip Seal	HILLS MATERIALS CO (00591)	0.0	0.00	0.00	0.00	-10.77	0.00	-10.77
2019 Crack Seal	ASTECH CORP (64650)	0.0	0.00	0.00	0.00	595.06	0.00	595.06
<b>Valley Drive S (AC) 220502-0.25 mi Sof E St Patrick St S to E Fairmont St</b>								
1997 Chip Seal	PENN CO HWY (00000)	0.0	0.00	0.00	0.00	14,902.60	0.00	14,902.60
2001 Chip Seal	HILLS MATERIALS CO (00591)	0.0	0.00	0.00	0.00	11,012.70	0.00	11,012.70
2006 Overlay Mat	SIMON CONTRACTORS OF SOUTH DAK	0.0	0.00	0.00	0.00	35,659.20	0.00	35,659.20
2006 Chip Seal	HILLS MATERIALS CO (00591)	0.0	0.00	0.00	0.00	13,010.50	0.00	13,010.50
2013 Crack Seal	HIGHWAY IMPROVEMENT INC (58572)	0.0	0.00	0.00	0.00	2,862.82	0.00	2,862.82
2014 Chip Seal	BITUMINOUS PAVING INC (62771)	0.0	0.00	0.00	0.00	28,927.50	0.00	28,927.50
2017 Overlay Mat	WESTERN CONSTRUCTION INC (59891)	0.0	0.00	0.00	0.00	117,717.00	0.00	117,717.00
2020 Crack Seal	HIGHWAY IMPROVEMENT INC (58572)	0.0	0.00	0.00	0.00	3,735.65	25.66	3,761.31
2020 Pavement Marking	SD DEPT OF TRANSP-FINANCE (57987)	0.0	0.00	0.00	0.00	911.84	12.83	924.67
2021 Pavement Marking	SD DEPT OF TRANSP-FINANCE (57987)	0.0	0.00	0.00	0.00	2,078.52	11.95	2,090.47
2022 Fog Seal	PENN CO HWY (in-house)	1.0	21.72	0.00	0.00	0.00	16.70	38.42
2022 Pavement Marking	SD DEPT OF TRANSP-FINANCE (57987)	0.0	0.00	0.00	0.00	3,334.58	68.16	3,402.74
2023 Pavement Marking	SD DEPT OF TRANSP-FINANCE (57987)	0.0	0.00	0.00	0.00	2,948.36	82.98	3,031.34
<b>Valley Drive S (AST/AC) 220503-E Fairmont St to E Minnesota St</b>								
2020 Gravel	PENN CO HWY (in-house)	218.8	4,567.02	15,932.50	8,863.54	0.00	2,757.39	32,120.43
2020 Recycle/Pulverize	J & J ASPHALT CO (62356)	318.0	6,440.15	15,116.25	0.00	6,150.00	3,584.12	31,290.52
2021 Mag Water	PENN CO HWY (in-house)	22.3	468.98	1,637.50	0.00	0.00	264.81	2,371.29
2022 Fog Seal	PENN CO HWY (in-house)	30.8	700.90	515.00	1,048.85	0.00	566.42	2,831.17
2022 Chip Seal	PENN CO HWY (in-house)	115.8	2,602.97	5,063.75	9,883.09	0.00	2,272.91	19,822.73
2022 Asphalt Millings	DAKOTA ASPHALT LLC (66475)	153.8	3,406.75	8,290.00	9,208.86	0.00	2,936.51	23,842.12



# Pennington County SD

## Annual Cost Summary by Task - Work History

(Annual Task Summary Radio Button-see footer for custom filter)

Reporting Dates 01/01/1918 12/31/2023

\\HWY-PUBWRKSQL\PubWorks\Reports\CostTskByYear0383.rpt

		Labor Hrs	Labor Cost	Eqp Cost	Mat Cost	Con Cost	Overhead	Total Cost
<b>Roads-County</b>								
<b>Valley Drive S (AST/AC) 220503-E Fairmont St to E Minnesota St</b>								
2022 Sand Seal	PENN CO HWY (in-house)	11.0	250.47	1,070.00	0.00	0.00	211.88	1,532.35
2023 Chip Seal	SIMON CONTRACTORS OF SOUTH DAKC	0.0	0.00	0.00	0.00	31,973.78	815.86	32,789.64
<b>Vista Drive (G) 221608-Bennett Rd west for 0.25 miles</b>								
1990 Gravel	PENN CO HWY (00000)	0.0	0.00	0.00	0.00	0.00	0.00	0.00
2009 Gravel	PENN CO HWY (00000)	0.0	0.00	0.00	0.00	3,466.70	0.00	3,466.70
2015 Gravel	PENN CO HWY (00000)	0.0	0.00	0.00	0.00	7,970.71	0.00	7,970.71
<b>Wamberg Court (AST) 425314-Albertta Dr west to end of cul-de-sac</b>								
2000 Chip Seal	HILLS MATERIALS CO (00591)	0.0	0.00	0.00	0.00	361.12	0.00	361.12
2005 Chip Seal	Road Guy	0.0	0.00	0.00	0.00	851.66	0.00	851.66
2011 Chip Seal	BITUMINOUS PAVING INC (62771)	0.0	0.00	0.00	0.00	1,825.17	0.00	1,825.17
2017 Chip Seal	BITUMINOUS PAVING INC (62771)	0.0	0.00	0.00	0.00	1,608.16	0.00	1,608.16
2022 Chip Seal	SIMON CONTRACTORS OF SOUTH DAKC	0.0	0.00	0.00	0.00	1,139.66	0.93	1,140.59
<b>West Gate Road (AST) 221902-Country Rd north for 0.53 miles</b>								
1990 Gravel	PENN CO HWY (00000)	0.0	0.00	0.00	0.00	0.00	0.00	0.00
2001 Gravel	PENN CO HWY (00000)	0.0	0.00	0.00	0.00	1,619.05	0.00	1,619.05
2007 Gravel	PENN CO HWY (00000)	0.0	0.00	0.00	0.00	13,237.20	0.00	13,237.20
2008 Chip Seal	PENN CO HWY (00000)	0.0	0.00	0.00	0.00	13,577.40	0.00	13,577.40
2009 Chip Seal	PENN CO HWY (00000)	0.0	0.00	0.00	0.00	15,284.30	0.00	15,284.30
2016 Chip Seal	HILLS MATERIALS CO (00591)	0.0	0.00	0.00	0.00	8,399.42	0.00	8,399.42
2017 Chip Seal	HILLS MATERIALS CO (00591)	0.0	0.00	0.00	0.00	766.40	0.00	766.40
2022 Chip Seal	SIMON CONTRACTORS OF SOUTH DAKC	0.0	0.00	0.00	0.00	16,693.17	241.11	16,934.28
<b>Westberry Hill Road (AST) 429001-Nemo Rd south to Westberry Ct</b>								
2002 Chip Seal	HILLS MATERIALS CO (00591)	0.0	0.00	0.00	0.00	4,243.55	0.00	4,243.55
2008 Chip Seal	HILLS MATERIALS CO (00591)	0.0	0.00	0.00	0.00	5,356.76	0.00	5,356.76
2014 Chip Seal	BITUMINOUS PAVING INC (62771)	0.0	0.00	0.00	0.00	12,284.60	0.00	12,284.60
2020 Chip Seal	SIMON CONTRACTORS OF SOUTH DAKC	0.0	0.00	0.00	0.00	9,265.90	11.29	9,277.19
2020 Pavement Marking	SD DEPT OF TRANSP-FINANCE (57987)	0.0	0.00	0.00	0.00	381.07	5.65	386.72
2021 Pavement Marking	SD DEPT OF TRANSP-FINANCE (57987)	0.0	0.00	0.00	0.00	733.08	5.26	738.34
2023 Pavement Marking	SD DEPT OF TRANSP-FINANCE (57987)	0.0	0.00	0.00	0.00	504.93	6.25	511.18
<b>Wide View Drive (AST) 423002-Sun Ridge Rd southeast to South Canyon Rd</b>								
1993 Chip Seal	PENN CO HWY (00000)	0.0	0.00	0.00	0.00	3,813.33	0.00	3,813.33
2000 Reconstruct/Realign	SD Concrete Products	0.0	0.00	0.00	0.00	56,405.80	0.00	56,405.80
2001 Reconstruct/Realign	ZANDSTRA CONSTRUCTION INC (64763)	0.0	0.00	0.00	0.00	173,964.00	0.00	173,964.00

# Pennington County SD

## Annual Cost Summary by Task - Work History

(Annual Task Summary Radio Button-see footer for custom filter)

Reporting Dates 01/01/1918 12/31/2023

\\HWY-PUBWRKSQL\PubWorks\Reports\CostTskByYear0383.rpt

		Labor Hrs	Labor Cost	Eqp Cost	Mat Cost	Con Cost	Overhead	Total Cost
<b><u>Roads-County</u></b>								
<b><u>Wide View Drive (AST) 423002-Sun Ridge Rd southeast to South Canyon Rd</u></b>								
2002 Chip Seal	HILLS MATERIALS CO (00591)	0.0	0.00	0.00	0.00	5,106.94	0.00	5,106.94
2008 Chip Seal	HILLS MATERIALS CO (00591)	0.0	0.00	0.00	0.00	7,886.35	0.00	7,886.35
2014 Chip Seal	BITUMINOUS PAVING INC (62771)	0.0	0.00	0.00	0.00	15,652.50	0.00	15,652.50
2020 Chip Seal	SIMON CONTRACTORS OF SOUTH DAK	0.0	0.00	0.00	0.00	12,357.55	12.66	12,370.21
2020 Pavement Marking	SD DEPT OF TRANSP-FINANCE (57987)	0.0	0.00	0.00	0.00	435.51	6.33	441.84
2021 Pavement Marking	SD DEPT OF TRANSP-FINANCE (57987)	0.0	0.00	0.00	0.00	786.74	5.89	792.63
2023 Pavement Marking	SD DEPT OF TRANSP-FINANCE (57987)	0.0	0.00	0.00	0.00	733.96	10.19	744.15
<b><u>Wild Life Road (AST) 423003-Sun Ridge Rd northeast to end of cul-de-sac</u></b>								
1991 Chip Seal	PENN CO HWY (00000)	0.0	0.00	0.00	0.00	0.00	0.00	0.00
2002 Chip Seal	HILLS MATERIALS CO (00591)	0.0	0.00	0.00	0.00	1,379.61	0.00	1,379.61
2008 Chip Seal	HILLS MATERIALS CO (00591)	0.0	0.00	0.00	0.00	1,716.91	0.00	1,716.91
2014 Chip Seal	BITUMINOUS PAVING INC (62771)	0.0	0.00	0.00	0.00	6,010.33	0.00	6,010.33
2020 Chip Seal	SIMON CONTRACTORS OF SOUTH DAK	0.0	0.00	0.00	0.00	4,328.08	2.74	4,330.82
<b><u>Wilderness Canyon Road (AC) 428805-Wilderness Cir south to S Hwy 16</u></b>								
1993 Chip Seal	HILLS MATERIALS CO (00591)	0.0	0.00	0.00	0.00	12,603.40	0.00	12,603.40
1999 Overlay Mat	HILLS MATERIALS CO (00591)	0.0	0.00	0.00	0.00	81,240.30	0.00	81,240.30
2006 Chip Seal	HILLS MATERIALS CO (00591)	0.0	0.00	0.00	0.00	18,203.10	0.00	18,203.10
2013 Crack Seal	HIGHWAY IMPROVEMENT INC (58572)	0.0	0.00	0.00	0.00	2,823.64	0.00	2,823.64
2014 Chip Seal	BITUMINOUS PAVING INC (62771)	0.0	0.00	0.00	0.00	37,501.00	0.00	37,501.00
2018 Crack Seal	ASTECH CORP (64650)	0.0	0.00	0.00	0.00	1,222.17	0.00	1,222.17
2020 Pavement Marking	SD DEPT OF TRANSP-FINANCE (57987)	0.0	0.00	0.00	0.00	1,306.52	24.29	1,330.81
2021 Pavement Marking	SD DEPT OF TRANSP-FINANCE (57987)	0.0	0.00	0.00	0.00	3,122.98	22.62	3,145.60
2022 Chip Seal	SIMON CONTRACTORS OF SOUTH DAK	0.0	0.00	0.00	0.00	25,435.63	984.30	26,419.93
2022 Pavement Marking	SD DEPT OF TRANSP-FINANCE (57987)	0.0	0.00	0.00	0.00	4,068.19	157.43	4,225.62
2023 Pavement Marking	SD DEPT OF TRANSP-FINANCE (57987)	0.0	0.00	0.00	0.00	3,085.60	164.42	3,250.02
<b><u>Wilderness Circle (AC) 428806-Blue Grouse Way looping to Blue Grouse Way</u></b>								
1993 Chip Seal	HILLS MATERIALS CO (00591)	0.0	0.00	0.00	0.00	2,250.60	0.00	2,250.60
2006 Chip Seal	HILLS MATERIALS CO (00591)	0.0	0.00	0.00	0.00	2,785.96	0.00	2,785.96
2013 Crack Seal	HIGHWAY IMPROVEMENT INC (58572)	0.0	0.00	0.00	0.00	272.65	0.00	272.65
2014 Chip Seal	BITUMINOUS PAVING INC (62771)	0.0	0.00	0.00	0.00	9,366.53	0.00	9,366.53
2018 Crack Seal	ASTECH CORP (64650)	0.0	0.00	0.00	0.00	243.49	0.00	243.49
2020 Pavement Marking	SD DEPT OF TRANSP-FINANCE (57987)	0.0	0.00	0.00	0.00	244.97	4.45	249.42
2021 Pavement Marking	SD DEPT OF TRANSP-FINANCE (57987)	0.0	0.00	0.00	0.00	551.29	4.14	555.43
2022 Chip Seal	SIMON CONTRACTORS OF SOUTH DAK	0.0	0.00	0.00	0.00	3,959.05	28.05	3,987.10

**Pennington County SD**  
**Annual Cost Summary by Task - Work History**  
 (Annual Task Summary Radio Button-see footer for custom filter)

Reporting Dates 01/01/1918 12/31/2023

\\HWY-PUBWRKSQL\PubWorks\Reports\CostTskByYear0383.rpt

		Labor Hrs	Labor Cost	Eqp Cost	Mat Cost	Con Cost	Overhead	Total Cost
<b>Roads-County</b>								
<b><u>Wilderness Circle (AC) 428806-Blue Grouse Way looping to Blue Grouse Way</u></b>								
2022 Pavement Marking	SD DEPT OF TRANSP-FINANCE (57987)	0.0	0.00	0.00	0.00	733.61	5.20	738.81
2023 Pavement Marking	SD DEPT OF TRANSP-FINANCE (57987)	0.0	0.00	0.00	0.00	567.50	5.54	573.04
<b><u>Wilderness Trail (AST) 423004-Sun Ridge Rd north to end of cul-de-sac</u></b>								
1991 Chip Seal	PENN CO HWY (00000)	0.0	0.00	0.00	0.00	0.00	0.00	0.00
2002 Chip Seal	HILLS MATERIALS CO (00591)	0.0	0.00	0.00	0.00	1,538.10	0.00	1,538.10
2008 Chip Seal	HILLS MATERIALS CO (00591)	0.0	0.00	0.00	0.00	2,291.38	0.00	2,291.38
2014 Chip Seal	BITUMINOUS PAVING INC (62771)	0.0	0.00	0.00	0.00	6,905.27	0.00	6,905.27
2020 Chip Seal	SIMON CONTRACTORS OF SOUTH DAK	0.0	0.00	0.00	0.00	5,204.99	4.11	5,209.10
<b><u>Williams Street (AC) 420441-Covington St southeast to Reservoir Rd</u></b>								
1997 Overlay Mat	HILLS MATERIALS CO (00591)	0.0	0.00	0.00	0.00	2,989.17	0.00	2,989.17
1997 Chip Seal	PENN CO HWY (00000)	0.0	0.00	0.00	0.00	4,005.89	0.00	4,005.89
2001 Chip Seal	HILLS MATERIALS CO (00591)	0.0	0.00	0.00	0.00	2,879.05	0.00	2,879.05
2009 Chip Seal	HILLS MATERIALS CO (00591)	0.0	0.00	0.00	0.00	6,978.84	0.00	6,978.84
2012 Crack Seal	HIGHWAY IMPROVEMENT INC (58572)	0.0	0.00	0.00	0.00	431.74	0.00	431.74
2016 Chip Seal	HILLS MATERIALS CO (00591)	0.0	0.00	0.00	0.00	12,436.10	0.00	12,436.10
2017 Chip Seal	HILLS MATERIALS CO (00591)	0.0	0.00	0.00	0.00	1,218.64	0.00	1,218.64
2019 Crack Seal	ASTECH CORP (64650)	0.0	0.00	0.00	0.00	1,381.72	0.00	1,381.72
<b><u>Wilsey Road (G) 352701-Ash Creek Rd southwest to Creighton Rd</u></b>								
1991 Gravel	PENN CO HWY (00000)	0.0	0.00	0.00	0.00	0.00	0.00	0.00
2000 Gravel	Velder Sand & Gravel	0.0	0.00	0.00	0.00	37,024.70	0.00	37,024.70
2002 Gravel	Ghost Bear Trucking	0.0	0.00	0.00	0.00	31,524.30	0.00	31,524.30
2004 Gravel	PENN CO HWY (00000)	0.0	0.00	0.00	0.00	60,964.80	0.00	60,964.80
2009 Gravel	PENN CO HWY (00000)	0.0	0.00	0.00	0.00	42,020.80	0.00	42,020.80
2010 Gravel	PENN CO HWY (00000)	0.0	0.00	0.00	0.00	44,028.70	0.00	44,028.70
2011 Gravel	PENN CO HWY (00000)	0.0	0.00	0.00	0.00	1,128.37	0.00	1,128.37
2012 Reconstruct/Realign	PENN CO HWY (00000)	0.0	0.00	0.00	0.00	46,219.40	0.00	46,219.40
2019 Reconstruct/Realign	PENN CO HWY (00000)	0.0	0.00	0.00	0.00	32,987.10	0.00	32,987.10
2021 Gravel	PENN CO HWY (in-house)	15.7	546.13	315.00	64,352.10	71,045.71	662.61	136,921.55
2022 Reconstruct/Realign	WEST RIVER ELECTRIC (01399)	2,406.0	60,702.10	130,325.00	31,932.95	13,557.36	96,598.09	333,115.46
<b><u>Wisehart Road (G) 444501-E Hwy 44 south for 0.35 miles</u></b>								
2008 Gravel	PENN CO HWY (00000)	0.0	0.00	0.00	0.00	5,565.84	0.00	5,565.84
2016 Gravel	PENN CO HWY (00000)	0.0	0.00	0.00	0.00	7,716.58	0.00	7,716.58
2022 Gravel	PENN CO HWY (in-house)	86.3	2,091.03	6,167.50	3,784.73	0.00	1,741.85	13,785.11

**Pennington County SD**  
**Annual Cost Summary by Task - Work History**  
 (Annual Task Summary Radio Button-see footer for custom filter)

Reporting Dates 01/01/1918 12/31/2023

\\HWY-PUBWRKSQL\PubWorks\Reports\CostTskByYear0383.rpt

		Labor Hrs	Labor Cost	Eqp Cost	Mat Cost	Con Cost	Overhead	Total Cost
<b>Roads-County</b>								
<b>Wolf Road (G) 153001-Quinn Rd east to Big Foot Rd</b>								
2005 Gravel	PENN CO HWY (00000)	0.0	0.00	0.00	0.00	58,843.00	0.00	58,843.00
2013 Gravel	PENN CO HWY (00000)	0.0	0.00	0.00	0.00	58,132.40	0.00	58,132.40
<b>Wolf Road (G) 353001-Big Foot Rd east to 3.49 mi E and S of Big Food Rd</b>								
1991 Gravel	PENN CO HWY (00000)	0.0	0.00	0.00	0.00	0.00	0.00	0.00
2003 Reconstruct/Realign	Bates Construction	0.0	0.00	0.00	0.00	63,280.60	0.00	63,280.60
2004 Reconstruct/Realign	Bates Construction	0.0	0.00	0.00	0.00	137,692.00	0.00	137,692.00
2004 Gravel	PENN CO HWY (00000)	0.0	0.00	0.00	0.00	32,419.80	0.00	32,419.80
2009 Reconstruct/Realign	PENN CO HWY (00000)	0.0	0.00	0.00	0.00	9,164.89	0.00	9,164.89
2012 Gravel	PENN CO HWY (00000)	0.0	0.00	0.00	0.00	72,554.90	0.00	72,554.90
<b>Woodcrest Court (AST) 423102-Potter Rd west to end of cul-de-sac</b>								
2006 Chip Seal	PENN CO HWY (00000)	0.0	0.00	0.00	0.00	5,914.97	0.00	5,914.97
2007 Chip Seal	PENN CO HWY (00000)	0.0	0.00	0.00	0.00	7,308.96	0.00	7,308.96
2012 Chip Seal	Jensen Rock Sand & Gravel	0.0	0.00	0.00	0.00	8,079.57	0.00	8,079.57
2020 Chip Seal	SIMON CONTRACTORS OF SOUTH DAK	0.0	0.00	0.00	0.00	7,684.80	6.50	7,691.30
<b>Zinnia Street (AC) 420625-Twilight Dr north for 0.17 miles</b>								
2001 Overlay Mat	HILLS MATERIALS CO (00591)	0.0	0.00	0.00	0.00	14,212.90	0.00	14,212.90
2008 Chip Seal	HILLS MATERIALS CO (00591)	0.0	0.00	0.00	0.00	2,404.27	0.00	2,404.27
2015 Crack Seal	HIGHWAY IMPROVEMENT INC (58572)	0.0	0.00	0.00	0.00	1,293.69	0.00	1,293.69
2016 Chip Seal	HILLS MATERIALS CO (00591)	0.0	0.00	0.00	0.00	80.88	0.00	80.88
2017 Chip Seal	HILLS MATERIALS CO (00591)	0.0	0.00	0.00	0.00	3,045.14	0.00	3,045.14
2020 Crack Seal	HIGHWAY IMPROVEMENT INC (58572)	0.0	0.00	0.00	0.00	640.63	5.82	646.45
<b>Bridge</b>								
<b>161st Avenue Bridge - 52-608-295-Boxelder Creek to 0.6S New Underwood</b>								
2023 Bridge Rehab (Major)	PENN CO HWY (in-house)	5.0	154.61	35.00	0.00	0.00	112.50	302.11
2023 Asphalt Millings	PENN CO HWY (in-house)	6.0	183.90	420.00	0.00	0.00	134.50	738.40
<b>161st Avenue Bridge - 52-608-298-Creek to 0.9S New Underwood</b>								
2023 Bridge Rehab (Major)	PENN CO HWY (in-house)	9.3	318.87	288.75	0.00	0.00	232.41	840.03
<b>Country Road Bridge - 52-444-270-Boxelder Creek to 1.7N,0.6W Elk Vale Exit (61)</b>								
2023 Recycle/Pulverize	PENN CO HWY (in-house)	57.0	1,329.73	2,597.50	0.00	0.00	971.74	4,898.97
<b>Hammerquist Road Bridge - 52-575-383-Rapid Creek to 1.2W,0.5N Farmingdale</b>								
2023 Bridge Repl/New Inst	SD DEPT OF TRANSP-FINANCE (57987)	0.0	0.00	0.00	0.00	3,408.07	6.19	3,414.26

**Pennington County SD**  
**Annual Cost Summary by Task - Work History**  
 (Annual Task Summary Radio Button-see footer for custom filter)

Reporting Dates 01/01/1918 12/31/2023

\\HWY-PUBWRKSQL\PubWorks\Reports\CostTskByYear0383.rpt

	Labor Hrs	Labor Cost	Eqp Cost	Mat Cost	Con Cost	Overhead	Total Cost
<b>Bridge</b>							
<b><u>Hammerquist Road Bridge - 52-575-383-Rapid Creek to 1.2W,0.5N Farmingdale</u></b>							
<b><u>Hisega Road Bridge - 52-326-320-Rapid Creek to Hisega Lodge</u></b>							
2021 Bridge Rehab (Major   JV BAILEY COMPANY INC (62924)	0.0	0.00	0.00	35,918.00	122,023.19	45.36	157,986.55
<b><u>Huether Road Bridge - 52-896-490-Creek to 4.0W,5.3N Conata</u></b>							
2023 Bridge Repl/New Inst: SD DEPT OF TRANSP-FINANCE (57987)	0.0	0.00	0.00	0.00	8,091.73	14.70	8,106.43
<b><u>Nemo Road Bridge - 52-306-261-Boxelder Creek to 11.2W,4.1N RC Post Office</u></b>							
2021 Bridge Rehab (Major   JV BAILEY COMPANY INC (62924)	0.0	0.00	0.00	0.00	121,674.71	15.12	121,689.83
<b><u>Nemo Road Bridge - 52-311-263-Boxelder Creek to 10.3W,3.8N RC Post Office</u></b>							
2021 Bridge Rehab (Major   JV BAILEY COMPANY INC (62924)	0.0	0.00	0.00	0.00	23,639.75	7.56	23,647.31
<b><u>Nemo Road Bridge - 52-313-265-Boxelder Creek to 10.1W,3.5N RC Post Office</u></b>							
2021 Bridge Rehab (Major   JV BAILEY COMPANY INC (62924)	0.0	0.00	0.00	0.00	23,639.75	7.56	23,647.31
<b><u>Nemo Road Bridge - 52-321-266-Boxelder Creek to 9.8W,3.5N RC Post Office</u></b>							
2021 Bridge Rehab (Major   JV BAILEY COMPANY INC (62924)	0.0	0.00	0.00	0.00	24,064.75	7.56	24,072.31
<b><u>Nemo Road Bridge - 52-324-266-Boxelder Creek to 9.5W,3.5N RC Post Office</u></b>							
2021 Bridge Rehab (Major   J & J ASPHALT CO (62356)	0.0	0.00	0.00	0.00	43,515.90	11.34	43,527.24
<b><u>Nemo Road Bridge - 52-344-276-Boxelder Creek to 6.1W,2.2N RC Post Office</u></b>							
2021 Bridge Rehab (Major   JV BAILEY COMPANY INC (62924)	0.0	0.00	0.00	0.00	42,712.75	11.34	42,724.09
<b><u>Old Hill City Road Bridge - 52-312-433-Battle Creek to 0.8N Keystone</u></b>							
2021 Bridge Rehab (Major   JV BAILEY COMPANY INC (62924)	0.0	0.00	0.00	35,918.00	127,665.53	41.58	163,625.11
<b><u>Paulsen Road Bridge - 52-952-341-Cottonwood Creek to 0.6W,2.1N Quinn</u></b>							
2023 Bridge Repl/New Inst: SD DEPT OF TRANSP-FINANCE (57987)	0.0	0.00	0.00	0.00	10,254.51	18.63	10,273.14
<b><u>Paulsen Road Bridge - 52-953-340-Cottonwood Creek to 0.5W,2.2N Quinn</u></b>							
2023 Bridge Repl/New Inst: SD DEPT OF TRANSP-FINANCE (57987)	0.0	0.00	0.00	0.00	8,010.79	14.56	8,025.35
<b><u>Rochford Road S Bridge - 52-162-272-Rapid Creek to 0.6W,0.1S Rochford</u></b>							
2020 Bridge Repl/New Inst: SD DEPT OF TRANSP-FINANCE (57987)	0.0	0.00	0.00	0.00	6,846.03	3.56	6,849.59
2021 Bridge Repl/New Inst: SD DEPT OF TRANSP-FINANCE (57987)	9.5	213.73	342.50	0.00	208,635.16	148.61	209,340.00
2022 Bridge Repl/New Inst: SD DEPT OF TRANSP-FINANCE (57987)	0.0	0.00	0.00	0.00	7,559.79	62.14	7,621.93
2023 Bridge Repl/New Inst: SD DEPT OF TRANSP-FINANCE (57987)	0.0	0.00	0.00	0.00	1,323.24	2.40	1,325.64
<b><u>Thunderhead Falls Road Bridge - 52-316-316-Rapid Creek to 0.8E,1.8S Johnson Siding</u></b>							

**Pennington County SD**  
**Annual Cost Summary by Task - Work History**  
 (Annual Task Summary Radio Button-see footer for custom filter)

Reporting Dates 01/01/1918 12/31/2023

\\HWY-PUBWRKSQL\PubWorks\Reports\CostTskByYear0383.rpt

	Labor Hrs	Labor Cost	Eqp Cost	Mat Cost	Con Cost	Overhead	Total Cost
<b>Bridge</b>							
<b>Thunderhead Falls Road Bridge - 52-316-316-Rapid Creek to 0.8E,1.8S Johnson Siding</b>							
2023 Bridge Repl/New Inst: CORR CONSTRUCTION SERVICE (60837)	0.0	0.00	0.00	0.00	217,922.88	395.95	218,318.83
<b>Thunderhead Falls Road Bridge - 52-317-313-Rapid Creek to 0.9E,1.5S Johnson Siding</b>							
2023 Bridge Repl/New Inst: SD DEPT OF TRANSP-FINANCE (57987)	0.0	0.00	0.00	0.00	2,983.37	5.42	2,988.79
<b>Thunderhead Falls Road Bridge - 52-317-318-Rapid Creek to 0.9E,2.0S Johnson Siding</b>							
2023 Bridge Repl/New Inst: CORR CONSTRUCTION SERVICE (60837)	0.0	0.00	0.00	0.00	42,814.84	77.79	42,892.63
<b>Grand Total</b>	<b>44,819.9</b>	<b>\$1,030,537.35</b>	<b>\$2,874,844.77</b>	<b>\$3,496,751.98</b>	<b>\$106,290,998.22</b>	<b>\$2,575,221.13</b>	<b>\$116,268,353.38</b>

{LocType.Name} in ["Bridge", "Roads-County", "Roads-Non-County w/ Co Features"] and  
 {Locations.Active} and

{Tasks.Code} in ["525", "201", "202", "203", "204", "205", "206", "207", "208", "330", "331", "332", "406", "420", "421", "422", "423", "424", "425", "427", "428", "429"] AND  
 {Activities.Date} in Date (1918, 1, 1) to Date (2023, 12, 31)

This page intentionally left blank.

Road System Information:

<b>Roads:</b>	2016	2017	2018	2019	2020	2021	2022	2023
<u>System Designation:</u>								
Federal Aid System (FAS)	375.56	375.30	375.25	375.25	375.25	375.25	373.98	373.63
County Highway System (CHS)	87.50	87.50	87.50	87.50	87.50	87.50	87.50	87.46
County Aid Roads (CAR)	65.89	65.89	65.89	66.63	66.63	66.63	66.63	66.63
County Secondary Roads (CSR)	307.47	307.47	307.44	306.90	307.58	307.49	307.16	344.6
<b>Total:</b>	<b>836.42</b>	<b>836.16</b>	<b>836.08</b>	<b>836.28</b>	<b>836.96</b>	<b>836.87</b>	<b>835.27</b>	<b>872.32</b>

Surface Type:

Asphalt Concrete (AC)	255.08	254.82	254.79	254.20	255.08	255.08	253.30	252.02
Asphalt Surface Treatment (AST)	87.15	87.15	87.23	87.21	86.50	85.58	87.06	102.93
Portland Concrete Cement (CPC)	1.64	1.64	1.64	1.64	1.64	1.64	1.64	1.64
Gravel (G)	481.23	481.23	481.10	481.91	482.42	483.25	481.95	504.71
Unsurfaced (UNS)	11.32	11.32	11.32	11.32	11.32	11.32	11.32	11.02
<b>Total:</b>	<b>836.42</b>	<b>836.16</b>	<b>836.08</b>	<b>836.28</b>	<b>836.96</b>	<b>836.87</b>	<b>835.27</b>	<b>872.32</b>

Division:

Rapid City (RC)	248.03	248.71	248.68	251.90	252.58	252.58	250.78	261.52
Hill City (HC)	107.30	106.36	106.36	103.22	103.22	103.22	103.21	104.5
New Underwood (NU)	222.88	222.88	222.88	222.26	222.26	222.04	222.19	236.93
Wall (WL)	258.21	258.21	258.16	258.90	258.90	259.03	259.09	269.37
<b>Total:</b>	<b>836.42</b>	<b>836.16</b>	<b>836.08</b>	<b>836.28</b>	<b>836.96</b>	<b>836.87</b>	<b>835.27</b>	<b>872.32</b>

Township Roads	282.55	282.55	280.72	280.72	280.12	281.97	283.67	284.92
----------------	--------	--------	--------	--------	--------	--------	--------	--------

Structures & Traffic Control:

Bridges	129	128	128	127	127	127	127	127
Culverts	3,460	3,461	3,475	3,473	3,474	3,471	3,469	3,520
Livestock Guards	143	143	143	143	140	136	135	130
Traffic Signs	11,753	11,920	11,943	11,943	11,486	16,000	17,600	17,607

Note: 2023 mileage includes road additions per resolutions 2024-01-16 and FS agreement 24-RO-11020300-003